Presented by

.....

.....193

22500031916

WELLCOME
LIBRARY
General Collection
S
4791

THIRTY-SIXTH
DETAILED
ANNUAL REPORT
OF THE
REGISTRAR-GENERAL (IRELAND):
CONTAINING
A GENERAL ABSTRACT OF THE NUMBERS
OF
MARRIAGES, BIRTHS, AND DEATHS
REGISTERED IN IRELAND
DURING THE YEAR
1899,

TRANSMITTED PURSUANT TO THE PROVISIONS OF THE 7 & 8 VIC., CAP. 81, S. 56; 26 VIC., CAP. 11; AND 26 & 27 VIC., CAP. 90.

GENERAL SUMMARY.

POPULATION. MARRIAGES, THEIR NUMBER AND THEIR RELATION TO POPULATION, RELIGIOUS DENOMINATIONS, AGES, AND CIVIL CONDITION. **BIRTHS,** THEIR NUMBER AND THEIR RELATION TO POPULATION. **DEATHS,** THEIR NUMBER AND THEIR RELATION TO POPULATION, AGES, AND CAUSES. **EMIGRATION; WEATHER.**

Presented to both Houses of Parliament by Command of Her Majesty.

DUBLIN:
PRINTED FOR HER MAJESTY'S STATIONERY OFFICE,
BY ALEXANDER THOM & CO. (LIMITED).

And to be purchased, either directly or through any Bookseller, from
HODGES, FIGGIS, and Co. (Limited), 104, Grafton-street, Dublin; or
EYRE and SPOTTISWOODE, East Harding-street, Fleet-street, E.C., and
32, Abingdon-street, Westminster, S.W.; or
JOHN MENZIES and Co., 12, Hanover-street, Edinburgh, and 90, West Nile-street, Glasgow.

1900.

[Cd. 295]. *Price 2s.*

CONTENTS.

REPORT:

Page

GENERAL SUMMARY:

Population, Marriages, Births, Deaths, and Emigration in 1899 and ten previous years, 1

Number of Irish Registration Officers, ... 2

Number of Searches, &c., at the General Register Office during the years 1864-99, with Amount of Fees received, ... 2

Procedure in cases of Offences against the Registration Acts, . . . 2

Rate per 1,000 of the population represented by the Marriages, Births, and Deaths registered in each Province and County in 1899, ... 3

MARRIAGES:

Their Number and Proportion to the Population, ... 3

Number by each mode of celebration in the years 1889–99, ... 4

Number of Licences issued by Registrars, ... 4

Number of Licensing Presbyterian Ministers and of Licences issued by them, . . 4

Number of Buildings registered for Solemnization of Protestant Marriages, . . 4

Civil Condition of Persons Married, ... 5

Number of Roman Catholic and of Protestant Marriages registered in each quarter of the years 1889–99, ... 5

Ages of Persons Married, ... 5

Signatures to Marriage Registers and Certificates, ... 5

Marriage-rate in Provinces and certain Counties, ... 6–7

BIRTHS:

Their Number and Proportion to the Population, ... 7

Proportion of Illegitimate Births in Ireland and in the several Provinces, . . 7

Birth-rate in the Provinces and certain Counties, ... 7

Number in each quarter of the years 1889–99, ... 9

DEATHS:

Their Number and Proportion to the Population, ... 8

Death-rate in the Provinces, and certain Counties, ... 8

General Remarks on the Public Health, ... 8

Number in each quarter of the years 1889–99, ... 9

Causes of Death.—Deaths from all causes and from each of the principal causes during the years 1889–99, with the respective rates per 100,000 of the Estimated Population, ... 10

" I. Specific Febrile or Zymotic Diseases, ... 9

" II. Parasitic Diseases, ... 16

" III. Dietetic Diseases, ... 16

" IV. Constitutional Diseases, ... 16

" V. Developmental Diseases, ... 20

" VI. Local Diseases, ... 20

" VII. Violence, ... 20

Inquests, ... 20

Age at Death, ... 20

Emigration from Ireland, ... 21

Prices of Provisions, and Number of Persons in Receipt of Poor Relief, in 1899 and previous ten years, ... 21

The Weather, ... 22

ABSTRACTS :—

Page

Marriages registered in Ireland in each of the Provinces, Counties, and Superintendent Registrars' Districts, in 1899, distinguishing Roman Catholic from Protestant Marriages, and giving the Total Number registered in each Quarter of the Year; the Conjugal Condition of Persons Married; the Number of Minors and of those who signed the Registers by Marks, ... 24–37

Ages of 7,268 Persons married in 1899, distinguishing those of Bachelors, Spinsters, Widowers, and Widows, ... 38, 39

Marriages, Births, and Deaths registered in each of the Counties, ... 40

Marriages, Births, and Deaths in the Superintendent Registrars' Districts, and portions of Superintendent Registrars' Districts in each County, distinguishing the Sexes and Illegitimate Births, ... 41–46

Marriages, Births, and Deaths in each of the Superintendent Registrars' Districts in Ireland, 47–49

Births and Deaths in the Registrars' Districts in each County, distinguishing Sexes and Illegitimate Births, ... 50–73

Births (distinguishing Males and Females) registered in the Provinces, Counties, and Superintendent Registrars' Districts (or portions of such Districts), in each of the Four Quarters of 1899, ... 76–98

Births (distinguishing Males and Females), registered in each Superintendent Registrar's District in Ireland during each Quarter of the year 1899, ... 90–92

Deaths (distinguishing Males and Females) registered in each of the Four Quarters of 1899, in Provinces, Counties, and Superintendent Registrars' Districts (or portions of such Districts), ... 93–105

Deaths (distinguishing Males and Females) registered in each Superintendent Registrar's District in Ireland during each Quarter of the year 1899, ... 104–107

Deaths of Males and Females at different Ages registered in 1899, in Provinces and Counties, and in the Superintendent Registrars' Districts, or portions of such Districts in each County, ... 108–123

Deaths of Males and Females at different Ages in each Superintendent Registrar's District in Ireland, ... 124–129

Causes of Death of Males and Females in Ireland, at different periods of life in 1899, . 130–144

Causes of Death of Males and Females in Ireland, and in each of the Provinces, in 1899, . 145–149

Deaths from several Zymotic and other Causes in 1899, in the Provinces and Counties, showing the circumstances as to residence at time of death, ... 150–151

Deaths from several Zymotic and other Causes in 1899, in each Superintendent Registrar's District in Ireland, showing the circumstances as to residence at time of death, . . 152–159

Deaths from several Zymotic and other Causes in 1899, in those Registrars' Districts in which the principal Urban Districts in Ireland are situate, showing the circumstances as to residence at time of death, ... 160–161

Estimated Population of Ireland in each of the seventy-six years 1824–99, ... 162

Population by Sexes and Ages according to Census Returns of 1861, 1871, 1881, and 1891, . 162

METEOROLOGICAL OBSERVATIONS, by Sir John W. Moore, M.D., President R.C.P.I., F.R. MET. SOC. (Extracted from the "Dublin Journal of Medical Science,") 163–173

Abstract of Meteorological Observations, 1899, ... 174

Summary Tables of Meteorological Observations, 1879–99, ... 175–176

Index to Superintendent Registrars' Districts, and Registrars' Districts, ... 177–180

DIAGRAMS AND MAP :—

DIAGRAM No. 1.—Showing for each of the years 1880–99, the rate per 1,000 of the Population, represented by Marriages, Births, and Deaths in Ireland, Facing page 1

" " 2.—Showing the comparative Mortality from twenty-two of the principal causes of Death in Ireland in 1899, ... " 9

" " 3.—Showing the Variations in the Mortality in Ireland during the last twenty years from the principal Zymotic Diseases, Phthisis, Bronchitis, Pneumonia, Diseases of the Circulatory System, Diseases of the Brain and Nervous System (exclusive of Convulsions), and Influenza, ... " 20

MAP—Showing the Rate per 10,000 of the Population represented by the Deaths from Tuberculosis registered in each Superintendent Registrar's District during the year 1899, ... " 16

DIAGRAM No. I. *Showing for each of the Twenty Years 1880-1899, the Rate per 1000 of the Population represented by Marriages, Births and Deaths, respectively in Ireland.*

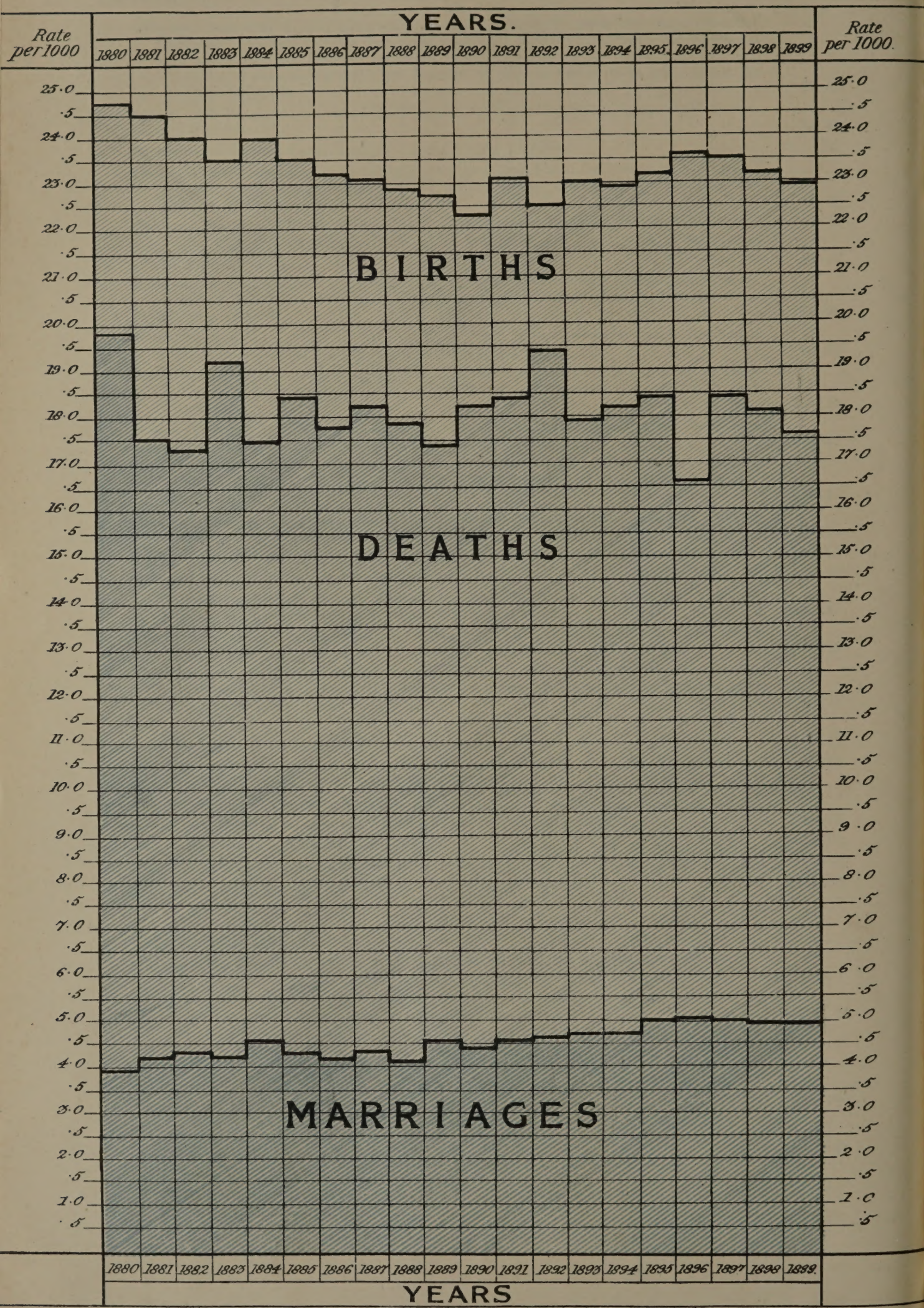

(To face page 1)

REPORT

TO

HIS EXCELLENCY GEORGE HENRY, EARL CADOGAN, K.G.,

&c., &c., &c.,

LORD LIEUTENANT-GENERAL AND GENERAL GOVERNOR OF IRELAND.

MAY IT PLEASE YOUR EXCELLENCY,—

I have the honour to submit, for your Excellency's consideration, the Thirty-sixth Annual Report on Marriages, Births, and Deaths in Ireland.

GENERAL SUMMARY.

The Marriages registered in Ireland during the year 1899 number 22,311; the Births, 103,900; and the Deaths, 79,699. The marriage-rate (4·92 per 1,000 of the estimated population) shows a slight decline as compared with that for the preceding year but is somewhat above the average rate for the ten years 1889–98; the birth-rate (22·9 per 1,000) is 0·3 under that for the preceding year, and 0·1 under the average rate for the ten years 1889-98; while the death-rate (17·6 per 1,000) is 0·5 below both the rate for the preceding year and the average rate for the ten years 1889-98.

The recorded natural increase of population, or excess of births over deaths, was 24,201: the loss by emigration amounted to 41,232; there would thus appear to have been a decrease of 17,031 in the population during the year, but against this decrease there is a set-off in immigration, of which no official record has been obtained. The estimated population in the middle of the year was 4,531,185.

TABLE I.—Showing for each of the years 1889–99, the estimated **Population**; the number of **Marriages, Births,** and **Deaths** registered, and the number of **Emigrants** enumerated, with the rates per 1,000 of the estimated Population represented thereby; and the averages for the ten years 1889–98.

YEARS.	*Estimated Population in the middle of each year.	Numbers *Registered.*			Number of Emigrants as returned by the Enumerators.	Rate per 1,000 of Estimated Population.			
		Marriages.	Births.	Deaths.		Marriages.	Births.	Deaths.	Emigrants.
1889,	4,757,385	21,521	107,841	82,908	70,477	4·52	22·7	17·4	14·8
1890,	4,717,959	20,990	105,254	85,850	61,313	4·45	22·3	18·2	13·0
1891,	4,681,248	21,475	108,116	85,999	59,623	4·59	23·1	18·4	12·7
1892,	4,638,169	21,530	104,234	90,044	50,867	4·64	22·5	19·4	11·0
1893,	4,615,312	21,714	106,082	82,821	48,147	4·70	23·0	17·9	10·4
1894,	4,600,599	21,602	105,354	83,528	35,895	4·70	22·9	18·2	7·8
1895,	4,574,764	23,120	106,113	84,395	48,703	5·05	23·2	18·4	10·6
1896,	4,560,378	23,055	107,641	75,700	38,995	5·06	23·6	16·6	8·6
1897,	4,551,723	22,891	106,664	83,839	32,535	5·03	23·5	18·4	7·1
1898,	4,543,773	22,580	105,457	82,404	32,241	4·97	23·2	18·1	7·1
Yearly Average, 1889–98,	4,624,131	22,048	106,276	83,749	47,880	4·77	23·0	18·1	10·3
1899,	4,531,185	22,311	103,900	79,699	41,232	4·92	22·9	17·6	9·1

I have constructed the Diagram opposite (No. 1), which exhibits for each of the twenty years 1880–1899, the rate per 1,000 of the population represented by Marriages, Births, and Deaths, respectively, in Ireland.

* See page 162.

There are 2,686 Local Registration Officers holding office directly under the Department or who have entered into bonds with the Registrar-General for the due discharge of their duties. During the year 1899, 846 cases of vacancies or appointments were dealt with.

I append a table showing the number of Searches made, and Certificates issued at the General Register Office; also the amount received as fees for same, in each year, since the commencement of the Acts for the Registration of Births and Deaths and of Roman Catholic Marriages in 1864.

TABLE II.—NUMBER of SEARCHES made; number of CERTIFICATES issued, and Amount received as FEES for SEARCHES, &c., at the GENERAL REGISTER OFFICE, DUBLIN, during the 36 years 1864–99.

Years.	Annual Number of Searches in the Registers.	Annual Number of Certificates.	Amount received as Fees for Searches, &c., and paid into Her Majesty's Exchequer.	Years.	Annual Number of Searches in the Registers.	Annual Number of Certificates.	Amount received as Fees for Searches &c., and paid into Her Majesty's Exchequer.
			£ s. d.				£ s. d.
1864, . .	15	3	1 10 6	1882, . .	852	688	129 11 0
1865, . .	41	20	4 12 0	1883, . .	1,036	773	149 1 6
1866, . .	55	34	7 0 0	1884, . .	1,254	966	185 3 0
1867, . .	46	26	5 12 0	1885, . .	1,412	1,116	212 8 0
1868, . .	69	42	9 13 0	1886, . .	1,527	1,173	225 7 4
1869, . .	80	34	8 15 0	1887, . .	1,693	1,307	251 7 0
1870, . .	93	54	11 10 0	1888, . .	1,778	1,404	266 9 0
1871, . .	112	67	14 6 6	1889, . .	1,986	1,561	297 4 6
1872, . .	120	76	15 14 0	1890, . .	2,448	2,042	383 2 9
1873, . .	160	106	21 14 0	1891, . .	2,815	2,297	433 1 6
1874, . .	166	107	22 6 6	1892, . .	3,209	2,534	489 17 0
1875, .	244	166	33 15 0	1893, . .	3,559	2,733	532 2 2
1876, . .	270	185	36 16 6	1894, . .	3,492	2,678	512 7 0
1877, . .	312	202	42 14 0	1895, . .	3,482	2,618	508 8 0
1878, . .	391	266	55 15 0	1896, . .	4,046	3,103	596 10 6
1879, . .	522	399	78 0 0	1897, . .	3,917	2,960	572 3 0
1880, . .	753	596	114 7 0	1898, . .	4,132	3,207	613 1 2
1881, . .	743	583	111 8 6	1899, . .	4,133	3,201	616 13 6

During the financial year ended 31st March last, 729 cases were reported of offences against the Acts administered by this Department. On careful inquiry into the circumstances, in 129 cases prosecutions were ordered to be instituted against the offenders. In 64 of these the parties were convicted and punished; in 56 the proceedings were abandoned, the parties (in most instances) paying the costs of court and complying with the law; and in 2 cases the summonses were dismissed; 7 cases were pending at the close of the year.

The cases dealt with included the following offences:—Neglect to register Births; neglect to register Deaths; neglect to furnish Certificate of Marriage; failure of Coroner to furnish Certificate of Inquest; giving false information as to age at death, as to cause of death, and as to duration of illness; giving false information as to Births, viz.—registering illegitimate children as legitimate, and misrepresenting date of birth; neglect to give notice of non-delivery of Registrar's Certificate, or Coroner's Order for burial.

A sum of £130 was provided in the estimate to meet legal charges. The total cost of the legal service of the Department during the year was £88 2*s.* 6*d.*, of which sum £67 12*s.* was paid for local professional assistance, and £9 3*s.* for mileage to the Registrars.

TABLE III.—Showing, for each PROVINCE and COUNTY in IRELAND, the respective RATES per 1,000 of the POPULATION,* represented by the MARRIAGES, BIRTHS, and DEATHS Registered during the Year 1899.

PROVINCES AND COUNTIES.	Annual Rate per 1,000 of the Population, represented by		
	Marriages.	Births.	Deaths.
IRELAND,	4·9	22·9	17·6
PROVINCES.			
I. LEINSTER,	5·2	22·5	19·6
II. MUNSTER,	4·1	20·5	15·3
III. ULSTER,	5·5	24·1	18·1
IV. CONNAUGHT,	3·2	19·4	12·5
I. LEINSTER.			
Carlow,	3·5	20·2	16·6
Dublin,	7·6	28·9	28·3
Kildare,	4·5	20·0	15·1
Kilkenny,	3·7	19·5	15·1
King's,	4·1	18·9	13·5
Longford,	3·5	17·1	13·8
Louth,	3·7	19·5	15·5
Meath,	3·5	17·8	13·9
Queen's,	3·5	17·5	15·4
Westmeath,	3·7	18·5	14·5
Wexford,	4·3	20·1	15·3
Wicklow,	5·0	20·5	15·2
II. MUNSTER.			
Clare,	3·0	18·5	13·4
Cork,	4·4	21·0	16·0
Kerry,	4·0	21·4	13·0
Limerick,	4·7	22·0	15·9
Tipperary,	3·9	19·2	15·2
Waterford,	4·1	19·6	18·3
III. ULSTER.			
Antrim,	8·3	31·0	23·2
Armagh,	5·0	20·6	18·0
Cavan,	3·4	17·9	13·2
Donegal,	3·8	20·4	13·5
Down,	5·4	28·7	19·9
Fermanagh,	3·6	17·6	14·8
Londonderry,	5·3	22·3	17·3
Monaghan,	3·8	17·0	14·5
Tyrone,	4·1	17·9	15·0
IV. CONNAUGHT.			
Galway,	3·1	20·7	13·0
Leitrim,	3·4	17·4	11·7
Mayo,	3·3	20·6	12·0
Roscommon,	3·5	17·0	12·0
Sligo,	2·9	18·1	14·0

MARRIAGES.

The number of Marriages registered during the year is 22,311, being equal to 4·92 per 1,000 of the estimated population,* a rate which is 0·05 below that for the previous year, but 0·15 above the average for the ten years 1889–98.

Of the 22,311 Marriages registered during last year, 15,256, were between Roman Catholics; 3,665 were celebrated according to the rites and ceremonies of the Church of Ireland; 2,403 were in Presbyterian Meeting-houses; 587 in "Registered Buildings" belonging to various religious denominations; only 373 by civil contract in the Registrars' offices; 12 were according to the usages of the Society of Friends; and 15 according to the Jewish rites.

The Roman Catholic Marriages are equal to a rate of 4·47 per 1,000 of the estimated number of Roman Catholics, being 0·13 over the corresponding average rate for the preceding ten years; and the other Marriages represent a rate of 6·33 per 1,000 of all persons other than Roman Catholics in the population, this rate being 0·21 over the corresponding average rate.

Of the 3,665 Marriages according to the rites of the Church of Ireland, 46 were by special licence, 3,146 by licence, 435 after the publication of banns, 10 on Registrar's certificate, and in 28 instances there was no information afforded as to which of these methods was adopted.

* Throughout this Report the rates for the total of Ireland are based on the estimated population in the middle of the respective years, and the rates for Provinces and Counties are based on the population according to the Census of 1891, the Provinces and Counties being as constituted after alterations made under the Local Government (Ireland) Act, 1898.

TABLE IV.—**Marriages** registered in Ireland in 1899 and each of the previous ten years, according to the **modes of celebration**; with the **rate** per 1,000 of the population represented:—

YEARS.	Marriages registered under 7 and 8 Vic., cap. 81.							Roman Catholic Marriages.	Total Marriages Registered.	Rate per 1,000 of estimated corresponding Population represented by		
	According to the Rites of the Church of Ireland.	In Registered Presbyterian Meeting-houses.	In Registered Buildings.	In the Registrars' Offices.	Society of Friends.	Jews.	Total.			Marriages under 7 and 8 Vic., cap. 81.	Roman Catholic Marriages.	Total Marriages.
1889, . .	3,644	2,268	393	420	9	.	6,734	14,787	21,521	6·06	4·09	4·52
1890, . .	3,556	2,251	432	445	6	3	6,693	14,297	20,990	5·80	4·04	4·45
1891, . .	3,570	2,353	442	399	4	10	6,778	14,697	21,475	5·89	4·16	4·59
1892, . .	3,553	2,352	481	372	9	6	6,773	14,757	21,530	5·94	4·22	4·64
1893, . .	3,546	2,295	385	375	11	10	6,622	15,092	21,714	5·83	4·34	4·70
1894, . .	3,582	2,373	470	362	8	12	6,807	14,795	21,602	6·01	4·27	4·70
1895, . .	3,817	2,461	489	400	10	5	7,182	15,938	23,120	6·38	4·62	5·05
1896, . .	3,980	2,436	492	388	8	18	7,322	15,733	23,055	6·53	4·58	5·06
1897, . .	3,831	2,492	529	384	11	6	7,253	15,638	22,891	6·48	4·56	5·03
1898, . .	3,625	2,509	511	390	9	10	7,054	15,526	22,580	6·31	4·53	4·97
Average 1889–98, .	3,670	2,379	462	394	9	8	6,922	15,126	22,048	6·12	4·34	4·77
1899, . .	3,665	2,403	587	373	12	15	7,055	15,256	22,311	6·33	4·47	4·92

During the year 1899 there were issued by the Registrars 801 Licences for Marriages in Registered Buildings and in the Registrars' offices.

The number of Marriage Licences issued by the licensing Ministers of the several Presbyterian bodies is given in the following summary:—

Presbytery or Synod.	Number of Licensing Ministers on 31st December, 1899.	Number of Registered Meeting-houses on 31st December, 1899.	Number of Licences issued.
1. General Assembly of the Presbyterian Church in Ireland, ...	154	584	2,364
2. Remonstrant Synod of Ulster, ...	8	19	29
3. Presbytery of Antrim, ...	5	10	15
4. United Presbytery or Synod of Munster, ...	2	2	.
Total, ...	169	615	2,408

There being no civil restrictions as to the time or place for celebrating marriages between Roman Catholics in Ireland, a registration of the churches and chapels of the Roman Catholic Church is not necessary for the purposes of this office; but with reference to other religious bodies, a record is kept of the places of Divine worship in which marriages may lawfully be solemnized without special licence, and from this it appears that, on the 31st December, 1899, there were 1,483 churches and chapels of the Church of Ireland, 615 registered Presbyterian Meeting-houses, and 395 "Registered Buildings" belonging to various religious denominations. Compared with the previous year, these numbers show a decrease of 3 as regards the Church of Ireland, an increase of 1 in the number of Presbyterian Meeting-houses, and an increase of 1 in the total number of "Registered Buildings."

The following statement shows the several religious bodies having "Registered Buildings" in 1899:—

Denominations.	No. of Places of Worship.	Denominations.	No. of Places of Worship.	Denominations.	No. of Places of Worship.
Methodists, . . .	236	Methodists, New Connexion,	7	United Original Seceders, .	1
Reformed Presbyterians, .	38	Jews, ...	2	"Protestant Dissenters," . .	1
Independents, . . .	25	"The Catholic Apostolic Church," . . .	2	Non-Subscribing Christians, .	1
Baptists, . . .	25	Non-Subscribing Unitarians,	2	Congregational Union of Scotland, ...	1
Christian Brethren, . .	15	Evangelical Union, . .	1	Undenominational, ...	1
Moravians, or United Brethren,	9	Unitarians, . . .	1		
United Presbyterians, .	9	Covenanters, . . .	1		
Seceders, ...	8	Welsh Presbyterians, . .	1	Total, . .	395
Salvation Army, . .	8				

Of the 22,311 marriages registered during the year 1899, there were recorded—in the first quarter, 6,571; in the second, 5,470; in the third, 5,206; and in the last, 5,064.

The marriages of bachelors and spinsters constitute 87·8 per cent. of the total; those of widowers and spinsters, 7·8 per cent.; of bachelors and widows, 2·7 per cent.; and of widowers and widows, 1·7 per cent. Thus, 9·5 per cent. of the men married were widowers, and 4·4 per cent. of the women were widows; and in 12 instances in every 100 marriages one or both of the contracting parties had been in the married state before.

TABLE V.—Showing by QUARTERLY PERIODS, the number of MARRIAGES registered in Ireland in each of the eleven years 1889–99, and the average number for the ten years 1889–98, distinguishing the number of Roman Catholic marriages registered under the 26 & 27 Vic., cap. 90, and of Protestant and other marriages under the 7 & 8 Vic., cap. 81:—

Year.	Marriages.														
	Roman Catholic.					Others.					Total.				
	Quarter ending the last day of				Total.	Quarter ending the last day of				Total.	Quarter ending the last day of				Total.
	Mar.	June.	Sep.	Dec.		Mar.	June.	Sep.	Dec.		Mar.	June.	Sep.	Dec.	
1889, . . .	5,892	2,760	2,945	3,190	14,787	1,523	1,649	1,749	1,813	6,734	7,415	4,409	4,694	5,003	21,521
1890, . . .	5,010	3,217	2,976	2,994	14,297	1,391	1,677	1,848	1,777	6,693	6,401	4,994	4,824	4,771	20,990
1891, . . .	5,251	3,468	3,036	2,942	14,697	1,602	1,522	1,775	1,879	6,778	6,853	4,990	4,811	4,821	21,475
1892, . . .	5,774	3,037	3,015	2,931	14,757	1,473	1,704	1,761	1,835	6,773	7,247	4,741	4,776	4,766	21,530
1893, . . .	5,251	3,567	3,136	3,138	15,092	1,526	1,616	1,715	1,765	6,622	6,777	5,183	4,851	4,903	21,714
1894, . . .	4,574	3,712	3,242	3,267	14,795	1,494	1,589	1,886	1,838	6,807	6,068	5,301	5,128	5,105	21,602
1895, . . .	5,993	3,294	3,232	3,419	15,938	1,474	1,727	1,960	2,021	7,182	7,467	5,021	5,192	5,440	23,120
1896, . . .	5,745	3,599	3,263	3,126	15,733	1,519	1,852	1,957	1,994	7,322	7,264	5,451	5,220	5,120	23,055
1897, . . .	6,141	3,057	3,244	3,196	15,638	1,462	1,840	1,991	1,960	7,253	7,603	4,897	5,235	5,156	22,891
1898, . . .	5,761	3,287	3,260	3,218	15,526	1,393	1,766	1,899	1,996	7,054	7,154	5,053	5,159	5,214	22,580
Average for ten years, 1889–98,	5,539	3,310	3,135	3,142	15,126	1,486	1,694	1,854	1,888	6,922	7,025	5,004	4,989	5,030	22,048
1899, . . .	5,135	3,633	3,297	3,191	15,256	1,436	1,837	1,909	1,873	7,055	6,571	5,470	5,206	5,064	22,311
Equivalent Annual Rate per 1,000 living:— Average, 1889–98,	6·4	3·8	3·6	3·6	4·3	5·2	6·0	6·5	6·6	6·1	6·1	4·3	4·3	4·4	4·8
1899, . . .	6·0	4·3	3·9	3·7	4·5	5·2	6·6	6·9	6·7	6·3	5·8	4·8	4·6	4·5	4·9

A complete registry of the exact ages of the persons married would be valuable from many points of view: hence it is matter for regret that in the great majority of instances the ages are not recorded. The requirements of the law are technically complied with by the entry in the age column of "minor" or of "full age," as the case may be, and there seems to be a general and increasing inclination to take advantage of this circumstance, as in 1899 the ages of both parties were specified in 3,634 cases only, being less than one-sixth of the total number of marriages. In the year 1865, when 30,802 marriages were registered, the ages of both parties were given in 13,910 instances.

Of 22,311 men married during the year, 388, or 1·74 per cent., were minors; and of the women married, 1,634, or 7·32 per cent., were under age.

The highest proportion of husbands (2·31 per cent.) married under age in 1899 was in the province of Leinster; the highest proportion of wives (8·68 per cent.) married under age was in the province of Ulster.

It may be added that the per-centage of persons married in Ireland who were under age is very far below the corresponding rates in England and Scotland.

The signatures of the contracting parties in the marriage registers or certificates, afford a rough test of the progress of elementary education. In the year 1899, 19,368, or 86·8 per cent., of the husbands, and 19,758, or 88·6 per cent., of the wives, wrote their names, and the remainder signed by marks.

These figures show a considerable improvement as compared with the corresponding results in the first of the preceding ten years, the per-centage of persons married in 1889 who wrote their names being—men 78·8, and women 78·0, and they exhibit a great advance when compared with the per-centage for the year 1864, when the general registration of marriages in Ireland was established, in which year but 61 in every 100 men, and 50 in every 100 women married wrote their names.

The per-centages for the several provinces last year range, for men, from 81 in Connaught to 89 in Leinster, and, for women, from 85 in Ulster to 92 in Munster.

In 1,106 cases both of the parties married signed the register by "mark," and in 3,284 the register was thus signed by either the husband or the wife, so that in 4,390 cases, or 19·7 per cent. of the total number of marriages, one or both of the parties signed by mark; and in 17,921, or 80·3 per cent., *both* parties wrote their names.

The proportion per cent. of persons married in each of the eleven years 1889–99, who wrote their names in the registers or certificates, of minors, of widowers, and of widows are given in the following Table for Ireland, and for each of the four provinces.

TABLE VI.—Showing as regards the **Marriages** in Ireland and in each of the Four Provinces during the years 1889–99, the proportion per cent. of Persons who **signed their Names**, of Persons **not of Full Age**, and of **Re-marriages**.

Provinces, &c.		Signed their Names in Writing.		Persons not of Full Age.		Re-marriages.	
						Widowers.	Widows.
		Of 100 Men Married.	Of 100 Women Married.	Of 100 Men Married.	Of 100 Women Married.	Of 100 Men Married	Of 100 Women Married.
IRELAND,	1889,	78·8	78·0	2·09	9·24	10·91	5·08
	1890,	79·6	79·1	2·02	8·75	10·66	5·00
	1891,	80·6	80·6	1·97	8·81	10·81	4·87
	1892,	81·4	81·8	1·82	7·96	10·51	4·90
	1893,	82·0	82·7	1·83	8·21	10·65	5·01
	1894,	82·9	83·5	1·93	9·14	10·70	4·95
	1895,	83·0	84·3	1·99	8·68	10·12	4·82
	1896,	83·9	85·5	2·08	8·69	9·98	4·47
	1897,	84·8	86·7	1·87	8·31	9·64	4·45
	1898,	86·0	87·3	1·66	7·89	9·77	4·40
	1899,	86·8	88·6	1·74	7·32	9·52	4·46
LEINSTER,	1889,	82·6	84·0	2·50	8·55	10·64	6·10
	1890,	82·7	85·0	1·84	8·20	9·85	6·25
	1891,	83·8	84·3	2·23	9·25	10·52	5·64
	1892,	83·7	85·7	1·88	7·49	9·78	5·76
	1893,	85·1	87·4	1·77	8·09	9·84	5·29
	1894,	85·2	87·4	2·26	10·10	10·25	5·97
	1895,	86·4	88·3	2·39	8·57	9·81	6·09
	1896,	86·2	89·3	2·59	9·21	9·94	5·51
	1897,	87·0	89·3	2·43	8·70	8·89	5·59
	1898,	87·4	90·3	2·03	8·01	9·39	5·46
	1899,	89·2	91·1	2·31	7·91	8·60	5·64
MUNSTER,	1889,	80·5	80·6	1·26	7·49	10·57	5·18
	1890,	80·6	81·0	1·27	7·22	9·76	5·47
	1891,	82·8	83·2	1·33	6·94	9·16	5·16
	1892,	83·1	84·5	1·05	6·00	9·12	5·21
	1893,	83·7	84·3	1·49	6·95	9·73	5·23

Provinces.		Signed their Names in Writing.		Persons not of Full Age.		Re-marriages.	
						Widowers.	Widows.
		Of 100 Men Married	Of 100 Women Married.	Of 100 Men Married	Of 100 Women Married.	Of 100 Men Married.	Of 100 Women Married
MUNSTER—*continued.*	1894,	86·0	86·9	1·45	7·16	9·29	4·71
	1895,	84·9	87·3	1·18	6·06	9·06	4·33
	1896,	86·2	88·6	1·19	7·23	9·43	4·19
	1897,	86·5	90·2	1·11	6·69	8·62	4·26
	1898,	89·0	90·2	0·81	5·79	9·30	4·55
	1899,	88·7	91·8	1·18	5·05	9·09	4·08
ULSTER,	1889,	78·0	74·3	2·55	10·45	11·53	4·51
	1890,	79·2	75·5	2·71	9·83	12·01	4·01
	1891,	79·2	77·3	2·49	9·72	11·99	4·36
	1892,	80·8	78·7	2·42	9·15	12·18	4·26
	1893,	80·8	79·3	2·09	9·03	12·33	4·79
	1894,	81·9	80·3	2·07	9·64	11·98	4·40
	1895,	81·5	80·8	2·44	10·60	11·09	4·53
	1896,	82·9	82·3	2·33	9·45	10·85	3·99
	1897,	84·2	84·1	2·22	9·38	10·85	4·15
	1898,	85·0	84·1	2·04	9·29	10·37	3·84
	1899,	85·6	85·2	1·90	8·68	10·51	3·91
CONNAUGHT,	1889,	69·0	71·0	1·19	10·35	10·23	4·34
	1890,	71·6	73·5	1·50	9·42	9·76	4·32
	1891,	73·4	77·8	0·72	8·09	10·51	4·19
	1892,	74·1	77·5	1·05	8·82	9·20	4·43
	1893,	75·4	78·8	1·78	8·14	8·65	4·62
	1894,	74·7	78·6	1·52	8·75	9·93	4·82
	1895,	76·3	81·2	0·91	7·12	9·49	3·66
	1896,	76·8	81·6	1·50	7·36	7·88	4·16
	1897,	78·5	83·5	0·61	6·56	9·01	3·10
	1898,	79·6	85·7	0·90	6·40	9·32	3·48
	1899,	81·0	87·9	0·77	5·29	9·08	4·22

In proportion to population at all ages, the registered marriages were most numerous in the province of Ulster, in which, however, the rate was only 5·5 per 1,000 of the population, according to the Census of 1891; Leinster comes next with 5·2 per 1,000; Munster third, with 4·1 per 1,000; and Connaught last, the rate being 3·2 per 1,000.

The highest rate for any county was 8·3 per 1,000 of the population in 1891, which was the marriage rate for Antrim; and the lowest 2·9 per 1,000, for Sligo. Between these, the most favourable were 7·6 for Dublin, and 5·4 for Down; and the least so 3·0 for Clare, 3·1 for Galway, and 3·3 for Mayo.

BIRTHS.

The number of births registered during the year 1899 is 103,900—53,351 boys and 50,549 girls, or 105·5 of the former to every 100 of the latter—the rate afforded in proportion to the estimated population being 1 in 43·6, or 22·9 per thousand, which is 0·1 under the average rate per 1,000 for the ten years, 1889–98.

Of the 103,900 children whose births were registered in Ireland during the year 1899, 101,226, or 97·4 per cent. were legitimate, and 2,674, or 2·6 per cent., were illegitimate, the corresponding average per-centages for the preceding 10 years being 97·3 and 2·7 respectively. It is unnecessary to say that these results compare very favourably with the returns for most other countries.

Of the children born in wedlock during the year, 51,993 were males, and 49,233 females, being 105·6 of the former to every 100 of the latter, and of the illegitimate children 1,358 were males, and 1,316 females, or 103·2 boys to 100 girls.

Comparing the provinces, we find that the per-centage of children born in Ulster, who were illegitimate, was 3·4; in Leinster, 2·5; in Munster, 2·3; and in Connaught, 0·7.

TABLE VII.—The Per-centage of **Legitimate** and of **Illegitimate** Births registered in Ireland during the years 1895–99, by Provinces.

Provinces.	Proportion per cent. of Legitimate Births.					Proportion per cent. of Illegitimate Births.				
	1895.	1896.	1897.	1898.	1899.	1895.	1896.	1897.	1898.	1899.
IRELAND, . . .	97·3	97·4	97·4	97·3	97·4	2·7	2·6	2·6	2·7	2·6
LEINSTER, . . .	97·5	97·6	97·5	97·4	97·5	2·5	2·4	2·5	2·6	2·5
MUNSTER, . .	97·7	97·7	97·6	97·6	97·7	2·3	2·3	2·4	2·4	2·3
ULSTER, ...	96·1	96·3	96·4	96·3	96·6	3·9	3·7	3·6	3·7	3·4
CONNAUGHT, . . .	99·3	99·4	99·3	99·4	99·3	0·7	0·6	0·7	0·6	0·7

The respective total birth-rates for the provinces in 1899 were—Leinster, 22·5 per 1,000 of the population in 1891; Munster, 20·5; Ulster, 24·1; and Connaught, 19·4.

The four counties having the highest rates are Antrim, 31·0 per 1,000 of the population in 1891; Dublin, 28·9; Down, 28·7; and Londonderry, 22·3. Those with the lowest rates are—Monaghan, 17·0; Roscommon, 17·0; Longford, 17·1; and Leitrim, 17·4.

Of the total births, 51·5 per cent. were registered in the first six months of the year (181 days), and 48·5 per cent. in the second half of the year (184 days).

The number registered in the first quarter was 25,871 ; in the second, 27,595 ; in the third, 25,745 ; and in the fourth, 24,689.

DEATHS.

The number of deaths registered during the year is 79,699, being equal to 1 in 56·9 or 17·6 per 1,000 of the estimated population. The deaths of males number 39,699, and those of females 40,000, the former being equal to 17·6 in every 1,000 males living and the latter representing 17·6 per 1,000 females.

The death-rate (17·6) is 0·5 under both the average rate for the preceding ten years, and the rate for the year 1898.

As usual, very many of the Registrars furnished at the close of each quarter valuable notes on the sanitary condition of their respective districts. These notes were embodied in the Quarterly Returns issued from this Department, and it is to be hoped that they received the serious attention of the various Local Authorities intrusted with the administration of the Public Health Acts.

With respect to the death-rates for the four provinces, the rate for Connaught is only 12·5 ; that for Munster is 15·3 ; for Ulster, 18·1 ; and for Leinster, 19·6 per 1,000 of the population in 1891.

Of the thirty-two counties, the five having the lowest registered mortality are—Leitrim, 11·7 ; Mayo, 12·0 ; Roscommon, 12·0 ; Galway, 13·0 ; and Kerry, 13·0.

Those in which the rate was highest are—Dublin, 28·3; Antrim, 23·2; Down, 19·9; Waterford, 18·3 ; and Armagh, 18·0.

The deaths registered in the first half of the year generally outnumber those in the second. In 1899, 53·7 per cent. of the total deaths were registered in the six months, January to June inclusive, and 46·3 per cent. in the remaining six months of the year.

The annual rates represented by the deaths registered in each quarter are as follow:—First quarter, 19·3 per 1,000 of the population ; second, 18·5 ; third, 15·6 ; and fourth, 17·0. The rates for the first and second quarters are below, and those for the third and fourth are above, the corresponding average rates for the respective quarters in the ten years, 1889–98.

From the Table on pp. 150–159 *it will be seen that, of the* 79,699 *deaths registered during the year,* 3,064 *took place in Infirmaries and General and Special Hospitals ;* 1,127 *in Public Lunatic Asylums;* 9,657 *in Workhouses and Workhouse Hospitals; and* 65,851 *were of persons who died "At their Own Homes, &c." As in former Reports a Table (see pages* 160–1) *is given showing like information for those Registrars' Districts in which the principal Urban Districts in Ireland are situated.*

The deaths in "Infirmaries and General and Special Hospitals" constitute 3·8 per cent. of the total number, the per-centages for the four provinces varying from 0·6 in Connaught to 9·1 in Leinster. Over twelve per cent. of the deaths registered occurred in Workhouses or Workhouse Hospitals, the respective per-centages for the provinces being—Leinster, 14·2 ; Munster, 16·1 ; Ulster, 9·1 ; and Connaught, 8·8.

DIAGRAM No. 2 *Mortality from Twenty-Two of the principal causes of Death in Ireland in the Year 1899.*

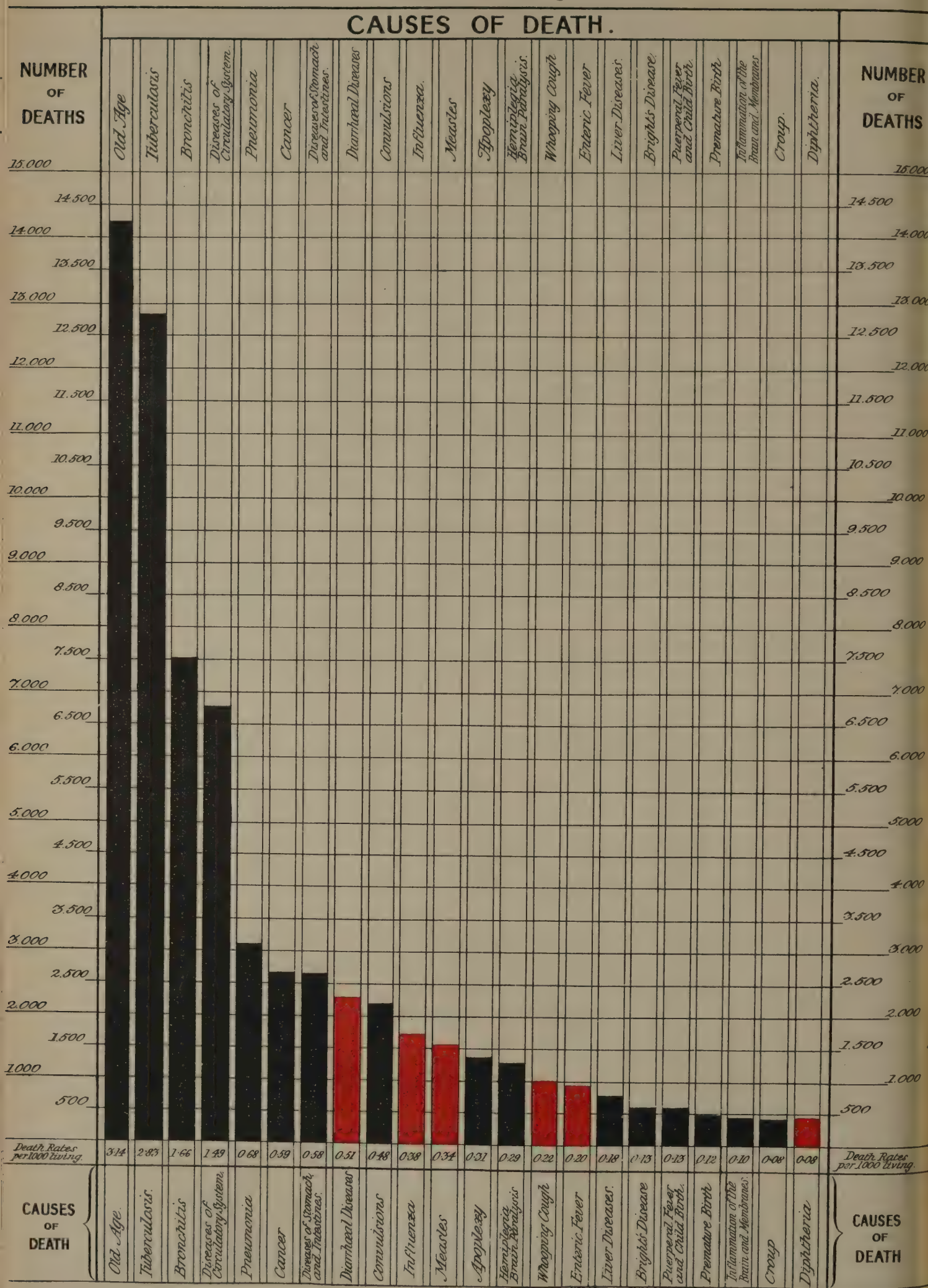

(To face page 9.)

TABLE VIII.—Showing, by **Quarterly Periods**, the number of **Births** and **Deaths** registered in Ireland in each of the eleven years, 1889–99, and the average number for the ten years, 1889–98.

Year.	Births.					Deaths.				
	Quarter ending the last day of				Total.	Quarter ending the last day of				Total.
	March.	June.	Sept.	Dec.		March.	June.	Sept.	Dec.	
1889, . . .	28,335	28,229	26,095	25,182	107,841	24,326	21,035	17,955	19,592	82,908
1890, . . .	27,525	28,614	25,833	23,282	105,254	28,718	21,487	16,808	18,837	85,850
1891, . . .	28,442	29,101	25,872	24,701	108,116	25,046	22,501	17,078	21,374	85,999
1892, . . .	26,988	28,161	25,388	23,697	104,234	30,667	23,170	17,175	19,032	90,044
1893, . . .	27,204	28,320	26,098	24,460	106,082	22,764	20,313	17,828	21,916	82,821
1894, . . .	27,830	27,662	24,802	25,060	105,354	26,769	21,370	16,566	18,823	83,528
1895, . . .	27,724	27,599	26,182	24,608	106,113	26,033	22,304	17,018	19,040	84,395
1896, . . .	27,267	28,108	26,482	25,784	107,641	21,129	19,161	16,128	19,282	75,700
1897, . . .	28,157	27,525	26,206	24,776	106,664	26,012	21,860	17,503	18,464	83,839
1898, . . .	27,099	27,751	26,142	24,465	105,457	24,443	22,384	17,222	18,355	82,404
Average for ten years, 1889–98,	27,657	28,107	25,910	24,602	106,276	25,591	21,558	17,128	19,472	83,749
1899, . . .	25,871	27,595	25,745	24,689	103,900	21,836	20,932	17,636	19,295	79,699
Equivalent Annual Rate per 1,000 living :—										
Average, 1889–98,	23·9	24·3	22·4	21·3	23·0	22·1	18·6	14·8	16·8	18·1
1899, . . .	22·8	24·4	22·7	21·8	22·9	19·3	18·5	15·6	17·0	17·6

CAUSES OF DEATH.

I submit a diagram (No. 2) showing the comparative mortality from twenty-two of the principal causes of death in Ireland in 1899. Taking these causes, it will be seen that the numbers range from 379 deaths from diphtheria to 14,216 deaths from old age. It may be interesting to note that the deaths from tuberculosis number 12,813, nearly approaching the deaths from old age.

I.—Specific Febrile or Zymotic Diseases.

The number of deaths from Specific Febrile or Zymotic diseases registered during the year 1899 was 8,857 (4,264 males and 4,593 females), or 195 in every 100,000 of the estimated population, being 335 under the number for the preceding year, but 678, or 8 per cent., over the average for the ten years, 1889-98. The increase, as compared with the average, is due in part to epidemic Measles; also, the continued but abated prevalence of Influenza, a heavy mortality from Enteric Fever in Belfast, and a high Diarrhœal death-rate in Belfast and Dublin.

Of the 8,857 deaths from zymotic diseases 5,256, or 59·3 per cent., were amongst children under 10 years of age.

The deaths from the principal zymotic diseases* registered during 1899 form 8·1 per cent. of the deaths from all causes, and are equal to 143 in every 100,000 persons living; the average annual mortality from the same diseases in the preceding 10 years represented 6·9 per cent. of the average number of deaths from all causes, and was equal to 125 deaths in every 100,000 of the population.

Small-pox.—One death from small-pox, which took place at Larne Union, was registered during the year 1899; in the year 1895 there were 146 deaths from this disease,

* Small-pox, Measles, Scarlet Fever, Typhus, Whooping-cough, Diphtheria, Simple Continued and Ill-defined Fever, Enteric Fever, Diarrhœa, Dysentery, and Cholera.

in 1896 4 deaths occurred, and in 1897 there were 3 deaths; but no death was registered in 1898 from small-pox.

Measles.—Measles became epidemic in the third quarter of 1899, and caused 1,532 deaths in Ireland during the year; in 1898 there were 316 deaths from measles; so that 1,216 deaths occurred in 1899 over the number taking place in 1898. The number of deaths exceeds the average of the preceding ten years by 810. The rate per 100,000—33·8—of deaths from measles, is in excess of the average rate of the decennial period 1889–98 by 18·2.

Of the 1,532 deaths from this cause last year, 649, or 42 per cent., accurred in the Dublin Registration Area.

The following TABLE (IX.) shows (1) the Number of Deaths from All Causes and from with the Average Annual Number for the ten years 1889–98, and (2) the respective

YEAR.	Total Number of Deaths.	CAUSES OF DEATH.													
		SPECIAL FEBRILE OR ZYMOTIC DISEASES.													
		Small-pox.	Measles.	Scarlet Fever.	Typhus.	Influenza.	Whooping-cough.	Diphtheria.	Simple continued and ill-defined Fever.	Enteric Fever.	Simple Cholera.	Diarrhœa and Dysentery.	Puerperal Fever.	*Other Zymotic Diseases.*	Cancer.
(1.) NUMBER															
1889, . .	82,908	—	574	457	359	21	1,481	358	250	968	38	1,444	268	404	2,134
1890, . .	85,850	—	726	319	391	1,712	1,493	346	231	855	41	1,121	252	405	2,145
1891, . .	85,999	7	240	308	266	891	1,280	281	183	859	70	1,303	236	491	2,163
1892, . .	90,044	—	1,183	419	268	3,742	1,154	286	210	714	93	1,186	275	443	2,221
1893 . .	82,821	1	1,082	457	227	1,310	1,169	411	139	919	240	1,967	384	638	2,280
1894, . .	83,528	72	1,215	599	233	2,032	1,242	381	161	783	33	1,125	454	617	2,375
1895, . .	84,395	146	301	590	192	1,896	1,047	305	122	760	140	1,569	321	537	2,296
1896, . .	75,700	4	516	752	129	729	1,040	323	133	716	142	1,421	252	525	2,437
1897, . .	83,839	3	1,070	522	121	1,535	1,851	339	79	998	201	1,640	228	546	2,635
1898, . .	82,404	—	316	325	223	2,277	1,588	373	100	1,284	194	1,824	179	509	2,657
Average—ten years 1889–98,	83,749	23	722	475	241	1,615	1,334	340	161	886	119	1,460	285	518	2,334
1899, . .	79,699	1	1,532	205	117	1,716	988	379	73	890	243	2,060	210	443	2,654
(2.) RATES PER 100,000 OF															
1889, . .	1743·0	—	12·1	9·6	7·5	0·4	31·1	7·5	5·3	20·3	0·8	30·4	5·6	9·8	44·9
1890, . .	1815·5	—	15·4	6·8	8·3	36·3	31·6	7·3	4·9	18·1	0·9	23·8	5·3	8·6	45·5
1891, . .	1836·8	0·1	5·1	6·6	5·7	19·0	27·3	6·0	3·9	18·3	1·5	27·8	5·0	10·5	46·2
1892, . .	1941·4	—	25·5	9·0	5·8	80·7	24·9	6·2	4·5	15·4	2·0	25·6	5·9	9·6	47·9
1893, . .	1794·5	—	23·4	9·9	4·9	28·4	25·3	8·9	3·0	19·9	5·2	42·6	8·3	13·8	49·4
1894, . .	1815·6	1·6	26·4	13·0	5·1	44·1	27·0	8·3	3·5	17·0	0·7	24·5	9·9	13·4	51·6
1895, . .	1844·8	3·2	6·6	12·9	4·2	41·4	22·9	6·7	2·7	16·6	3·1	34·3	7·0	11·7	50·2
1896, . .	1660·0	0·1	11·3	16·5	2·8	16·0	22·8	7·1	2·9	15·7	3·1	31·2	5·5	11·5	53·4
1897, . .	1841·9	0·1	23·5	11·5	2·7	33·7	40·7	7·4	1·7	21·9	4·4	36·0	5·0	12·0	57·9
1898, . .	1813·6	—	7·0	7·2	4·9	50·1	34·9	8·2	2·2	28·3	4·3	40·1	3·9	11·2	58·5
Average—ten years 1889–98,	1810·7	0·5	15·6	10·3	5·2	35·0	28·8	7·4	3·5	19·1	2·6	31·6	6·1	11·2	50·6
1899, . .	1758·9	—	33·8	4·5	2·6	37·9	21·8	8·4	1·6	19·6	5·4	45·5	4·6	9·8	58·6

The distribution of the deaths from measles over the provinces was:—745 in Leinster, 458 in Munster, 297 in Ulster, and 32 in Connaught. The number of deaths from measles in 1899 is the highest recorded since the year 1888, during which 1,935 deaths took place; those deaths were distributed over the provinces as follows:—359 deaths took place in Leinster, 888 in Munster, 599 in Ulster, and 89 in Connaught. The highest numbers of deaths from this cause occurring in Superintendent Registrars' districts, in 1899, were:—South Dublin, 391 deaths; North Dublin, 241; Belfast, 152; Killarney, 72; Waterford, 69; Tralee, 49; and Cork, 47 deaths from measles. The ages of those who died were, in most cases, under five years—1,317 out of the total 1,532. 156 died at the age period 5 and under 10 years; 19 at 10 and under 20 years; 12 deaths of persons 20 years and upwards from measles were registered, one being 65 years of age. The death-rate

[*Continued on page* 13.

each of the Principal Causes registered in Ireland during each of the eleven years 1889–99, Rates per 100,000 of the estimated Population represented by those numbers.

CAUSES OF DEATH.																	
CONSTITUTIONAL DISEASES.					LOCAL DISEASES.							VIOLENCE.					
					DISEASES OF												
Tabes Mesenterica.	Tubercular Meningitis.	Phthisis.	Other Forms of Tuberculosis, Scrofula.	*Other Constitutional Diseases.*	Nervous System.	Circulatory System.	Respiratory System.	Digestive System.	Urinary System.	Parturition.	*Other Local Diseases.*	Accidental.	Homicidal.	Suicidal.	Execution.	ALL OTHER CAUSES.	YEAR.
OF DEATHS.																	
1,055	815	9,951	811	1,040	8,018	5,282	13,545	4,477	1,579	454	795	1,625	117	121	3	24,404	1889.
918	788	10,176	897	986	7,628	5,568	14,358	4,267	1,623	440	750	1,593	83	115	—	25,623	1890.
950	824	10,038	1,000	1,148	7,908	6,375	16,194	4,303	1,491	421	761	1,696	90	110	1	24,111	1891.
1,116	886	10,048	916	1,052	7,724	5,777	15,830	4,172	1,429	403	860	1,735	88	139	5	25,672	1892.
971	855	9,869	969	1,036	7,359	5,946	13,714	4,172	1,384	420	821	1,660	63	129	3	22,226	1893.
958	611	9,626	930	1,068	7,343	6,106	14,139	4,047	1,549	412	907	1,731	50	138	1	22,590	1894.
924	1,159	9,768	973	1,012	7,225	6,578	13,948	4,100	1,606	448	750	1,875	59	152	1	23,595	1895.
799	1,131	9,051	1,002	957	6,510	5,832	11,236	3,998	1,442	427	723	1,798	49	129	—	21,497	1896.
1,023	1,158	9,748	1,080	948	6,514	5,870	12,857	4,024	1,563	468	630	1,861	50	128	—	24,149	1897.
1,073	1,210	9,678	1,018	958	6,194	6,230	12,099	3,814	1,573	381	634	1,779	67	145	2	23,700	1898.
979	944	9,795	960	1,020	7,242	5,957	13,792	4,137	1,524	427	763	1,735	72	131	1	23,757	Average 1889–98.
1,047	1,242	9,480	1,043	1,046	6,762	6,743	12,259	3,909	1,593	391	616	1,896	36	128	3	19,994	1899.
THE ESTIMATED POPULATION.																	
22·2	17·1	209·2	17·0	22·1	168·6	111·0	284·7	94·1	33·2	9·5	16·7	34·2	2·5	2·5	0·1	513·0	1889.
19·5	16·7	215·7	19·0	20·9	161·7	115·9	302·2	90·4	34·4	9·3	15·9	33·8	1·8	2·4	—	543·1	1890.
20·3	17·6	214·4	21·4	24·5	168·9	136·2	345·9	91·9	31·9	9·0	16·3	36·2	1·9	2·3	—	515·1	1891.
24·1	19·1	216·6	19·7	22·7	166·5	124·6	341·3	89·9	30·8	8·7	18·5	37·4	1·9	3·0	0·1	553·5	1892.
21·1	18·5	213·8	21·0	22·5	159·5	128·9	297·1	90·4	30·0	9·1	17·8	35·9	1·4	2·8	0·1	481·6	1893.
20·8	13·3	209·2	20·2	23·2	159·7	132·7	307·3	88·0	33·7	9·0	19·7	37·6	1·1	3·0	—	491·0	1894.
20·2	25·3	213·5	21·3	22·1	157·9	143·8	304·9	89·6	35·1	9·8	16·4	41·0	1·3	3·3	—	515·8	1895.
17·5	24·8	198·5	22·0	21·0	142·7	127·9	246·4	87·7	31·6	9·4	15·9	39·4	1·1	2·8	—	471·4	1896.
22·5	25·4	214·2	23·7	20·9	143·1	129·0	282·5	88·4	34·3	10·3	13·8	40·9	1·1	2·8	—	530·5	1897.
23·6	26·6	213·0	22·4	21·1	136·3	137·1	266·3	83·9	34·6	8·4	14·0	39·2	1·5	3·2	—	521·6	1898.
21·2	20·4	211·8	20·8	22·1	156·5	128·7	297·9	89·4	33·0	9·2	16·5	37·6	1·6	2·8	—	513·7	Average 1889–98.
23·1	27·4	209·2	23·0	23·1	149·2	148·8	270·5	86·3	35·2	8·6	13·6	41·8	·8	2·8	·1	441·3	1899.

TABLE X.—Showing the Number of Deaths from All Causes and from each of Certain Febrile or Zymotic Diseases registered in the several Provinces of Ireland during each of the ten years, 1890–99; with the Rates per 100,000 of the Population.*

Localities, Years, &c.			Deaths from											
			All Causes.	Small Pox.	Measles.	Scarlet Fever (Scarlatina).	Typhus.	Influenza.	Whooping-Cough.	Diphtheria.	Simple Continued and Ill-defined Fever.	Enteric Fever.	Simple Cholera.	Diarrhœa and Dysentery.
Provinces. No. of Deaths.	Leinster,	1890,	24,322	.	155	33	71	340	398	69	54	286	8	309
		1891,	23,559	.	11	19	37	118	337	58	42	306	18	367
		1892,	25,952	.	537	29	46	1,136	263	44	56	219	28	325
		1893,	24,081	.	307	114	39	382	386	79	41	390	47	608
		1894,	23,815	70	108	228	35	526	406	51	42	257	7	307
		1895,	24,327	132	12	140	27	767	268	49	34	196	25	445
		1896,	21,219	4	21	242	18	243	212	52	42	224	53	473
		1897,	24,058	2	566	241	22	314	674	126	26	264	46	499
		1898,	23,524	.	25	156	19	934	408	100	29	277	54	548
		1899,	23,338	.	745	73	24	525	325	138	13	275	59	718
	Munster,	1890,	20,370	.	65	143	173	448	218	75	58	136	12	280
		1891.	20,140	.	22	36	104	177	341	48	55	146	17	284
		1892,	21,170	.	96	20	105	917	466	33	73	140	9	239
		1893,	19,462	.	329	32	105	390	228	54	49	165	41	332
		1894,	19,424	.	188	113	95	490	105	39	70	169	7	253
		1895,	19,204	.	20	106	67	279	270	47	29	133	23	308
		1896,	17,600	.	81	63	57	152	244	49	48	120	27	338
		1897,	18,520	.	196	77	39	188	278	60	13	127	39	322
		1898,	19,085	.	74	64	108	418	478	57	19	144	49	403
		1899,	17,991	.	458	44	55	258	217	35	17	123	80	461
	Ulster,	1890,	30,492	.	434	113	60	546	725	183	42	381	21	454
		1891,	31,286	6	76	180	69	530	554	145	41	326	34	537
		1892,	32,274	.	504	162	63	1,136	361	190	32	287	51	526
		1893,	29,610	1	416	197	42	403	464	247	23	299	149	934
		1894,	29,589	2	802	214	48	480	515	266	21	306	18	504
		1895,	31,090	14	220	298	55	693	393	183	27	361	92	728
		1896,	27,964	.	380	407	28	246	438	195	17	303	61	544
		1897,	30,987	.	241	166	25	776	618	139	18	566	110	738
		1898,	29,771	.	98	82	31	601	500	133	29	825	87	801
		1899,	29,353	1	297	76	12	622	349	185	20	438	99	819
	Connaught,	1890,	10,666	.	72	30	87	378	152	19	77	52	.	78
		1891,	11,014	1	131	73	56	66	48	30	45	81	1	115
		1892,	10,648	.	46	208	54	553	64	19	49	68	5	96
		1893,	9,668	.	30	114	41	135	91	31	26	65	3	93
		1894,	10,700	.	117	44	55	536	216	25	28	51	1	61
		1895,	9,774	.	49	46	43	157	116	26	32	70	.	88
		1896,	8,917	.	34	40	26	88	146	27	26	69	1	66
		1897,	10,274	1	67	38	35	257	281	14	22	41	6	81
		1898,	10,024	.	119	23	65	324	202	23	23	38	4	72
		1899,	9,017	.	32	12	26	311	97	21	23	54	5	62
Provinces. Rate per 100,000 of Population.*	Leinster,	1890,	2,047·7	.	13·0	2·8	6·0	28·6	33·5	5·8	4·5	24·1	0·7	26·0
		1891,	1,983·5	.	0·9	1·6	3·1	9·9	28·4	4·9	3·5	25·8	1·5	30·9
		1892,	2,185·0	.	45·2	2·4	3·9	95·6	22·1	3·7	4·7	18·4	2·4	27·4
		1893,	2,027·4	.	25·8	9·6	3·3	32·2	32·5	6·7	3·5	32·8	4·0	51·2
		1894,	2,005·0	5·9	9·1	19·2	2·9	44·3	34·2	4·3	3·5	21·6	0·6	25·8
		1895,	2,048·1	11·1	1·0	11·8	2·3	64·6	22·6	4·1	2·8	16·5	2·1	37·5
		1896,	1,786·5	0·3	1·8	20·4	1·5	20·5	17·8	4·4	3·5	18·9	4·5	39·8
		1897,	2,025·5	0·2	47·7	20·3	1·9	26·4	56·7	10·6	2·2	22·2	3·9	42·0
		1898,	1,980·5	.	2·1	13·1	1·6	78·6	34·3	8·4	2·4	23·3	4·5	46·1
		1899,	1,958·2	.	62·5	6·1	2·0	44·1	27·3	11·6	1·1	23·1	5·0	60·2
	Munster,	1890,	1,737·5	.	5·5	12·2	14·8	38·2	18·6	6·4	4·9	11·6	1·0	23·9
		1891,	1,717·8	.	1·9	3·1	8·9	15·1	29·1	4·1	4·7	12·5	1·5	24·2
		1892,	1,805·7	.	8·2	1·7	9·0	78·2	39·7	2·8	6·2	11·9	0·8	20·4
		1893,	1,660·0	.	28·1	2·7	9·0	33·3	19·4	4·6	4·1	14·1	3·5	28·3
		1894,	1,656·8	.	16·0	9·6	8·1	41·8	9·0	3·3	6·0	14·4	0·6	21·6
		1895,	1,638·0	.	1·7	9·0	5·7	23·8	23·0	4·0	2·5	11·3	2·0	26·3
		1896,	1,501·2	.	6·9	5·4	4·9	13·0	20·8	4·2	4·1	10·2	2·3	28·8
		1897,	1,579·7	.	16·7	6·6	3·3	16·0	23·7	5·1	1·1	10·8	3·3	27·5
		1898,	1,627·9	.	6·3	5·5	9·2	35·7	40·8	4·9	1·6	12·3	4·2	34·4
		1899,	1,532·9	.	39·0	3·7	4·7	22·0	18·5	3·0	1·4	10·5	6·8	39·3
	Ulster,	1890,	1,882·4	.	26·8	7·0	3·7	33·7	44·8	11·3	2·6	23·5	1·3	28·0
		1891,	1,931·5	0·4	4·7	11·1	4·3	32·7	34·2	9·0	2·5	20·1	2·1	33·2
		1892,	1,992·5	.	31·1	10·0	3·9	70·1	22·3	11·7	2·0	17·7	3·1	32·5
		1893,	1,828·0	0·1	25·7	12·2	2·6	24·9	28·6	15·2	1·4	18·5	9·2	57·7
		1894,	1,826·7	0·1	49·5	18·2	3·0	29·6	31·8	16·4	1·3	18·9	1·1	31·1
		1895,	1,919·4	0·9	13·6	18·4	3·4	42·8	24·3	11·3	1·7	22·3	5·7	44·9
		1896,	1,726·4	.	23·5	25·1	1·7	15·2	27·0	12·0	1·0	18·7	3·8	33·6
		1897,	1,912·8	.	14·9	10·2	1·5	47·9	38·2	8·6	1·1	34·9	6·8	45·6
		1898,	1,837·9	.	6·1	5·1	1·9	37·1	30·9	11·9	1·8	50·9	5·4	49·5
		1899,	1,812·1	.	18·3	4·7	0·7	38·4	21·5	11·4	1·2	27·0	6·1	50·6
	Connaught,	1890,	1,471·6	.	9·9	4·1	12·0	52·2	21·0	2·6	10·6	7·2	.	10·8
		1891,	1,519·6	0·1	18·1	10·1	7·7	9·1	6·6	4·1	6·2	11·2	0·1	15·9
		1892,	1,469·1	.	6·3	28·7	7·5	76·3	8·8	2·6	6·8	9·4	0·7	13·2
		1893,	1,333·9	.	4·1	15·7	5·7	18·6	12·6	4·3	3·6	8·9	0·4	12·8
		1894,	1,476·3	.	16·1	6·1	7·6	74·0	29·8	3·4	3·9	7·0	0·1	8·4
		1895,	1,348·6	.	6·8	6·3	5·9	21·7	16·0	3·6	4·4	9·7	.	12·1
		1896,	1,230·3	.	4·7	5·5	3·6	12·1	20·1	3·7	3·6	9·5	0·1	9·1
		1897,	1,417·5	0·1	9·2	5·2	4·8	35·5	38·8	1·9	3·0	5·7	0·8	11·2
		1898,	1,383.1	.	16·4	3·2	9·0	44·7	27·9	3·2	3·2	5·2	0·6	9·9
		1899,	1,253·2	.	4·4	1·7	3·6	43·2	13·5	2·9	3·2	7·5	0·7	8·6

* See Note (*) on page 3.

from measles in the whole of Ireland was 33·8 in each 100,000 of the estimated population of the country. In South Dublin Union the rate was 195 deaths in 100,000 of the population, and in North Dublin 162 per 100,000, estimated on the population taken at the Census of 1891. In Killarney the rate was 177 per 100,000, and in Tralee 109 per 100,000 of the population taken at the Census of 1891.

Scarlet Fever.—The mortality from scarlatina was low in 1899—205 deaths occurring, which is less than the number of deaths from this disease in 1898 by 120, and 270 under the average of the 10 years 1889–98. Of the deaths, 44 took place in Munster, 12 in Connaught, 73 in Leinster, and 76 in Ulster. The Unions in which the deaths chiefly occurred were:—Dublin, South, 35; Dublin, North, 14; Belfast, 25; and Waterford, 19. On looking back to the year 1883, when 1,765 deaths from scarlatina were registered, which represented a rate of 35·2 deaths to each 100,000 of the population, and comparing the death-rate in 1899, we find it to be 4·5, or 5·8 below the average of rate for the 10 years ending with 1898.

Typhus Fever caused 117 deaths only, being 106 below the number registered in 1898, and 124 under the average of the ten years 1889–98. In 1899 55 deaths occurred in Munster, 26 in Connaught, 24 in Leinster, and 12 in Ulster. The counties in which the deaths principally occurred were, in Cork 21, in Kerry 19, and in Sligo 12. The rate in 1899 per 100,000 of the population was 2·6, as compared with 1881, when the death-rate caused by typhus fever was 16·7 per 100,000 of the population. The highest number of deaths in any Superintendent Registrar's District was 8, which took place in Cork.

Simple continued and ill-defined Fever.—Under this heading 73 deaths were registered in 1899, a decline of 27 from the previous year, and 88 below the average for the ten years ending the 31st December, 1898; 23 deaths occurred in Connaught, 20 in Ulster, 17 in Munster, 13 in Leinster from this group of diseases.

Enteric Fever.—There is a difference of 394 between the number of deaths from enteric fever (1,284) which took place in 1898, and 890, the number registered in 1899. This number is, however, over the average of the preceding ten years by 4. Of the 890 deaths, 438 occurred in Ulster, 275 in Leinster, 123 in Munster, and 54 in Connaught. 280 deaths occurred in Belfast Union, 109 in Dublin, South, 74 in Dublin, North, 20 in Cork, 15 in Banbridge, 12 each in Ballymena and Lisburn, 11 in Newry, 10 in Carrickmacross and 10 in Antrim from this disease. The deaths in Belfast, 280, are over 31 per cent. of all deaths in Ireland from enteric fever; the number is, however, far short of 649, which occurred in Belfast in 1898, and which represented rather more than 50 per cent. of the total deaths from enteric fever in Ireland during that year. In 40 out of 159 Superintendent Registrars' Districts, no death from enteric fever is reported as having taken place. There were only two deaths in Wexford County, 4 in Meath, and 3 in Fermanagh from this disease. The death-rate from enteric fever was 19·6 per 100,000 of the population, which is ·5 above the average rate for the ten years ending with 1898, but 8·7 per 100,000 below the rate per 100,000 for the year 1898. The deaths from this disease of persons aged 15 and under 45 years were 606, or nearly 68 per cent. of the total number.

TABLE XI.—Showing for the year 1899 the Deaths from the several forms of Fever at each Age-Period, with the proportion to the number of the living at each Age represented thereby.

Age-Periods.	Deaths from Fever.												
	Typhus.			Typhoid or Enteric.			Simple continued.			Total.			No. of Deaths to 100,000 of the Living at same age.
	M.	F.	Total.	M.	F.	Total.	M.	F.	Total.	M.	F.	Total.	
Under 5 years old,	.	.	.	23	23	46	3	2	5	26	25	51	11·26
5 and under 10,	.	.	.	34	31	65	3	5	8	37	36	73	14·90
10 " 15,	1	2	3	40	41	81	4	2	6	45	45	90	16·98
15 " 20,	8	8	16	65	78	143	2	5	7	75	91	166	31·28
20 " 25,	14	9	23	87	69	156	4	8	12	105	86	191	44·76
25 " 35,	11	11	22	113	88	201	4	5	9	128	104	232	40·37
35 " 45,	14	6	20	64	42	106	4	5	9	82	53	135	28·73
45 " 55,	10	7	17	23	30	53	4	2	6	37	39	76	17·17
55 " 65,	4	5	9	18	7	25	4	.	4	26	12	38	11·80
65 " 75,	2	2	4	6	5	11	2	3	5	10	10	20	10·85
75 and upwards,	1	2	3	1	2	3	1	1	2	3	5	8	7·46
Total,	65	52	117	474	416	890	35	38	73	574	506	1,080	23·83

Whooping-cough.—In the past 20 years the highest number of deaths from whooping-cough recorded was in the year 1883, when 2,041 deaths occurred; in 1898, 1,588 deaths took place, and in 1899, 988 were registered; this number is less by 600 than that of 1898, and represents a rate of 21·8 deaths in every 100,000 of the population, being 7·0 under the average rate per 100,000 for the ten years ending with 1898. Of the total number of deaths 920 were children under 5 years, 61 aged 5 and under 10 years, and 7 aged 10 and under 15; 349 deaths occurred in Ulster, 325 in Leinster, 217 in Munster, and 97 in Connaught. These figures correspond to the following death rates per 100,000 of the population:—Ulster, 21·5; Leinster, 27·3; Munster, 18·5; Connaught, 13·5. Of the deaths from this cause in the province of Leinster, there were 157 in Dublin (County and City), 44 in Carlow County, 23 in Queen's County. In Munster, there were 71 deaths in Cork (County and City), 35 in Tipperary, 29 in Waterford, 37 in Kerry. In Ulster, there were 210 deaths from whooping-cough in Antrim, 70 in Down, while in Connaught, 57 deaths occurred in Mayo, 21 in Galway, and 13 in Leitrim. The Unions in which the number of deaths from whooping-cough was over ten were the following:—Ballinrobe, 17; Baltinglass, 21; Belfast, 230; Carlow, 30; Castlebar, 18; Cork, 37; Dingle, 22; North Dublin, 53; South Dublin, 103; Kilmallock, 11; Kilrush, 16; Limerick, 11; Mountmellick, 20; New Ross, 12; Newtownards, 15; Thurles, 14; Tuam, 15; Waterford, 20; Wexford, 11 deaths.

Diphtheria.—The deaths, 379, from diphtheria are 6 in excess of those occurring in 1898, and 39 over the average number for the ten years 1889–98, and at the rate of 8·4 deaths per 100,000 of the estimated population; this rate is 1 over the average rate per 100,000 for the ten years ending with 1898. In the following Unions ten or more deaths from diphtheria occurred:—Belfast, 74 (or about one-fifth of the total number for Ireland); Dublin North, 32; Dublin South, 30; Kilkenny, 19; Ballymena, 17; Londonderry, 12; Cork, 11. The 19 deaths in Kilkenny correspond to the rate of 75 per 100,000 of the population. Of the total number, 185 occurred in Ulster, 138 in Leinster, 35 in Munster, and 21 in Connaught.

Puerperal Fever.—The number of deaths from puerperal fever, which fell in 1898 to 179, has risen to 210 in 1899—an increase of 31 deaths. The total is, however, 75 below the average number for the ten years 1889–98, and corresponds to a death-rate of 4·6 in 100,000 of the population, which figure is 1·5 under the average death-rate per 100,000 of the population from this disease during the previous decade. One hundred and seventeen of these deaths were of females of the age period 25 and under 35 years.

Twenty deaths occurred in Belfast Union, 12 in the Unions of Dublin North and Dublin South, and 7 in Cork Union from this disease.

Influenza.—Influenza became epidemic towards the close of 1899, and although not so fatal as in the year 1898, when 2,277 people became victims to it, nevertheless the death roll from this complaint in the year 1899 is considerable. It is peculiarly fatal in its attacks upon the aged. The total number of deaths in 1899 (1,716) is 561 under the total of 1898, but 101 above the average for the decennial period 1889–98. The rate of deaths for 100,000 of the population is 37·9, or 2·9 in excess of the average death rate of the previous decade.

The disease was more fatal to females than to males, 904 of the former and 812 of the latter having succumbed.

Although no age appears to be exempt from the ravages of influenza, the period of life after 55 years affords 925 of the total deaths. 313 died at the age period 35 and under 55 years; 135 at 20 and under 35 years; 271 children under 10 years died; while in the period of life, 10 and under 20 years, 72 deaths occurred.

In Leinster the death-rate was 4·4 per 10,000 of the population; in Connaught, 4·3; in Ulster, 3·8; and in Munster, 2·2. The highest county rate was in Dublin, 6·3 per 10,000; and the lowest, ·9 per 10,000, in the County Clare.

The Table (XII.) on page 15 shows the distribution of the deaths from influenza through the several counties.

Simple Cholera.—Although some of the principal zymotic diseases have diminished in their fatal effects during the year 1899, the diarrhœal group caused an increased number of deaths in that year. Simple cholera caused 243 deaths, which number is 49 in excess of the number which the same disease caused in 1898, and 124 over the average number of deaths for the ten years ending with 1898, the counties Antrim, Dublin, and Cork furnish 64, 48, and 46 to the total respectively.

Diarrhœa, Dysentery.—2,060 is the highest number of deaths from this group of diseases recorded since the year 1880. This figure exceeds the number of deaths from these diseases occurring in 1898 by 236, and is above the average of the decade ending

[*Continued on page* 16.

TABLE XII.—Showing, by Provinces and Counties, the number of Deaths from Influenza at each of five Age-Periods registered in Ireland during the year 1899, with the rate per 10,000 of the population* represented by the deaths at all ages.

Provinces and Counties.		Population in 1891.	No. of Deaths from Influenza. Age-Periods. Under 10 Years.	10 and under 20	20 and under 35	35 and under 55	55 and Upwards.	Total.	Rate per 10,000 of Population.*
Leinster Province:									
Carlow County,	Males,	20,552	.	.	.	2	2	10	2·4
	Females,	20,384	.	1	1	1	3		
Dublin	Males,	197,409	11	4	9	30	54	261	6·3
	Females,	221,807	14	5	9	33	92		
Kildare	Males,	38,407	2	.	.	2	8	27	3·8
	Females,	31,799	2	.	1	1	11		
Kilkenny	Males,	43,468	1	.	1	6	4	26	3·0
	Females,	43,793	2	1	1	2	8		
King's	Males,	33,777	2	.	1	1	7	25	3·8
	Females,	31,786	.	.	3	5	6		
Longford	Males,	26,681	5	.	.	1	6	21	4·0
	Females,	25,966	1	.	1	1	6		
Louth	Males,	33,749	5	1	.	2	6	30	4·2
	Females,	34,125	4	2	1	4	5		
Meath	Males,	40,717	8	1	3	4	11	38	5·0
	Females,	39,434	2	.	2	.	7		
Queen's	Males,	33,171	1	.	1	3	2	17	2·7
	Females,	31,712	.	.	.	4	6		
Westmeath	Males,	33,927	3	.	1		1	9	1·3
	Females,	31,182	2	.	.	1	1		
Wexford	Males,	54,935	.	1	4	5	3	32	2·9
	Females,	56,843	1	3	3	2	10		
Wicklow	Males,	31,054	3	.	1	5	7	29	4·5
	Females,	31,082	1	.	.	2	10		
Total,	Males,	587,847	41	7	21	61	111	525	4·4
	Females,	599,913	29	12	22	56	165		
Munster Province:									
Clare County,	Males,	63,138	1	.	2	.	4	11	0.9
	Females,	61,345	.	.	.	1	3		
Cork	Males,	219,988	13	.	4	11	28	114	2·6
	Females,	218,444	6	5	4	10	33		
Kerry	Males,	91,017	2	.	2	3	13	38	2·1
	Females,	88,119	5	1	3	1	8		
Limerick	Males,	78,607	4	.	1	1	5	27	1·7
	Females,	80,305	4	2	2	2	6		
Tipperary	Males,	86,807	5	.	.	1	11	35	2·0
	Females,	86,381	6	.	1	6	5		
Waterford	Males,	48,054	4	1	2	4	7	33	3·4
	Females,	50,197	1	1	1	4	8		
Total,	Males,	587,611	29	1	11	20	68	258	2·2
	Females,	584,791	22	9	11	24	63		
Ulster Province:									
Antrim County,	Males,	200,514	6	2	5	10	36	114	2·6
	Females,	227,614	10	.	6	10	29		
Armagh	Males,	68,370	2	2	1	9	12	58	4·2
	Females,	74,919	2	1	3	5	21		
Cavan	Males,	56,772	3	1	3	7	18	46	4·1
	Females,	55,145	1	1	2	2	8		
Donegal	Males,	91,478	4	2	4	4	23	100	5·4
	Females,	94,157	9	6	3	13	32		
Down	Males,	126,268	11	4	1	8	37	133	4·9
	Females,	140,791	6	1	6	12	47		
Fermanagh	Males,	37,344	3	2	.	2	17	38	5·1
	Females,	36,826	3	.	.	1	10		
Londonderry	Males,	73,260	3	.	3	6	10	56	3·7
	Females,	78,749	3	.	3	5	23		
Monaghan	Males,	42,727	3	.	1	.	2	18	2·1
	Females,	43,479	1	.	.	2	9		
Tyrone	Males,	84,596	2	2	1	6	18	59	3·4
	Females,	86,805	9	.	2	5	14		
Total,	Males,	781,329	37	15	19	52	173	622	3·8
	Females,	838,485	44	9	25	55	193		
Connaught Province:									
Galway County,	Males,	108,283	11	3	3	4	18	70	3·3
	Females,	106,429	4	1	3	5	18		
Leitrim	Males,	39,715	5	.	2	2	8	41	5·2
	Females,	38,903	4	2	1	1	16		
Mayo	Males,	107,498	7	5	2	9	20	109	5·0
	Females,	111,536	18	5	8	13	22		
Roscommon	Males,	58,000	4	.	1	1	17	38	3·3
	Females,	56,397	1	3	.	2	9		
Sligo	Males,	48,670	9	.	1	2	12	53	5·6
	Females,	49,343	6	.	5	6	12		
Total,	Males,	362,166	36	8	9	18	75	311	4·3
	Females,	362,608	33	11	17	27	77		
Total of Ireland,	Males,	2,318,953	143	31	60	151	427	1,716	3·8
	Females,	2,385,797	128	41	75	162	498		

* See Note on page 3.

with that year by 600 : it is equal to a rate of 4·5 deaths in each 10,000 of the estimated population of the country.

In Leinster the rate per 100,000 of the population was 60·2 deaths, in Ulster 50·6, in Munster 39·3, and in Connaught 8·6.

543 deaths occurred in Dublin County, 399 in Antrim, 225 in Cork, and 195 in the county Down.

Hydrophobia, &c.—No deaths from hydrophobia or glanders were registered: 18 persons are stated to have died of "Anthrax," "Splenic Fever."

II.—Parasitic Diseases.

Twenty-one deaths were caused by thrush, and diseases from animal parasites caused 22 deaths.

III.—Dietetic Diseases.

Intemperance.—There were 114 deaths from chronic alcoholism registered—87 males and 27 females. There were 36 deaths from delirium tremens, 2 of these being females.

The total number, 150, is less than the number of deaths from intemperance occurring in 1898 by 24.

IV.—Constitutional Diseases.

The so-called constitutional diseases which include tuberculosis in its varied forms, caused 16,512 deaths in the year 1899, as compared with 16,594 deaths from these diseases in 1898. The number represents a rate of 364·4 deaths for every 100,000 of the population, or 1 in 4·8 of all deaths that have taken place during the year 1899.

Phthisis.—Pulmonary tuberculosis caused 9,480 deaths, being beneath the number occurring in 1898 by 198, and 315 under the average for the decade 1889–98.

Tubercular Meningitis caused 1,242 deaths, which exceeds the number of deaths occurring from this disease in 1898 by 32, and is over the average of the decade 1889–98 by 298.

Tabes Mesenterica caused 1,047 deaths, and other forms of tuberculosis 1,043 deaths. The total number of deaths from all forms of tuberculosis in 1899 was 12,812, which is at the rate of 2·8 per 1,000 of the population, and constitutes 16·1 per cent. of deaths from all causes. 5,213 of the total deaths from tubercular diseases occurred in towns containing 10,000 or more inhabitants, causing a death-rate of 5·0 in the populations of the districts, and being 19·6 per cent. of all deaths occurring in these districts. 7,599 of the deaths occurred in other parts of Ireland, giving a rate of 2 deaths from tubercular diseases in every 1,000 of the populations, and being 14·3 per cent. of the total number of deaths from all causes occurring in these districts.

The percentage death-rate from all forms of tubercular disease which in 1898 was 15·8, became 16·1 in 1899, which is above the average percentage of the previous eight years by ·9.

The Table XIII. shows the number of deaths from the several forms of tubercular diseases for the 29 years ending with 1899, with rates and percentages of deaths from these diseases, etc.

Although the deaths from tubercular diseases are numerically less than in 1898 the death-rate from all forms of these diseases is 2·8 per 1,000 of the estimated population, or ·1 in excess of the death-rate per 1,000 for the eight years 1891–98, in excess also to the same amount as compared with the average rate for the decade 1881–90, and ·2 per 1,000 in excess of the rate per 1,000 for the ten years ending with 1880.

The Map opposite exhibits the rate per 10,000 of the population (according to the Census of 1891) represented by the deaths from tuberculosis registered in each Poor Law Union or Superintendent Registrar's District during the year 1899.

From this Map it appears that in three of the Unions the deaths from this cause were less than 10 per 10,000 of the population; in eighty-three the rate was 10 and under 20; in fifty-two it was 20 and under 28·3—28·3 being the average for Ireland; in seventeen it was 28·3 and under 40; in two, 40 and under 50—viz.: Cork 46·1, and Belfast 46·7 (the latter being calculated on the estimated population in the year 1899); and in two—viz.: Dublin South 57·5, and Dublin North 60·0—it was over 50 per 10,000.

MORTALITY FROM TUBERCULOSIS.

Rate per 10,000 of the Population (according to the Census of 1891), represented by the Deaths from

TUBERCULOSIS,

Registered in each Poor Law Union, or Superintendent Registrar's District in Ireland during the year 1899.

N.B.—For the Union of Belfast the estimated population in the year 1899 has been taken as the basis of calculation.

(To face page 16.)

TABLE XIII.—Showing the Number of Deaths from the following causes, viz., Tabes Mesenterica, Tubercular Meningitis, Phthisis, "Miscellaneous Forms of Tuberculosis, Scrofula," and from All Causes, registered in Ireland in each of the twenty-nine years 1871–99, with the Rate per 1,000 of Estimated Population represented by (*a*) Deaths from the above-mentioned forms of Tuberculosis; (*b*) Deaths from all causes; and the per-centage of total Deaths caused by the tubercular diseases referred to, the figures for 1899 distinguishing deaths in the Registrars' Districts comprising Towns which in 1881 or 1891 had 10,000 or more Inhabitants from those in other parts of the country.

Years.	Number of Deaths from				Total Deaths from all the foregoing causes.		Total Deaths from all causes		Per-centage of Deaths caused by the Diseases named in Columns 2, 3, 4, and 5.
	Tabes Mesenterica.	Tubercular Meningitis.	Phthisis.	'Miscellaneous Forms of Tuberculosis, Scrofula.'	Number.	Rate per 1000 of Estimated Population.	Number.	Rate per 1,000.	
(1)	(2)	(3)	(4)	(5)	(6)	(7)	(8)	(9)	(10)
1871,	1,279	1,222	10,427	852	13,780	2·6	88,348	16·4	15·6
1872,	1,419	1,073	10,430	984	13,906	2·6	97,294	18·1	14·3
1873,	1,464	1,089	10,341	1,011	13,905	2·6	97,537	18·3	14·3
1874,	1,174	1,015	9,416	942	12,547	2·4	91,961	17·4	13·6
1875,	1,159	1,076	10,240	875	13,350	2·5	98,114	18·6	13·6
1876,	1,249	1,118	10,092	854	13,313	2·5	92,324	17·5	14·4
1877,	1,244	1,121	10,433	965	13,763	2·6	93,543	17·7	14·7
1878,	1,508	1,077	10,406	904	13,895	2·6	99,629	18·9	13·9
1879,	1,444	1,127	10,619	974	14,164	2·7	105,089	20·0	13·5
1880,	1,678	1,158	11,124	975	14,935	2·9	102,906	19·8	14·5
Average for 10 years, 1871–80,	1,361·8	1,107·6	10,352·8	933·6	13,755·8	2·6	96,674·5	18·3	14·2
1881,	1,166	935	10,027	856	12,984	2·5	90,035	17·5	14·4
1882,	1,062	1,005	10,258	771	13,096	2·6	88,500	17·3	14·8
1883,	1,120	978	10,775	901	13,774	2·7	96,228	19·2	14·3
1884,	1,064	1,014	10,583	785	13,446	2·7	87,154	17·5	15·4
1885,	1,047	1,066	10,709	811	13,633	2·8	90,712	18·4	15·0
1886,	1,120	1,007	10,694	835	13,656	2·8	87,292	17·8	15·6
1887,	1,047	954	10,329	806	13,136	2·7	88,585	18·2	14·8
1888,	997	896	9,812	815	12,520	2·6	85,892	17·9	14·6
1889,	1,055	815	9,951	811	12,632	2·7	82,908	17·4	15·2
1890,	918	788	10,176	897	12,779	2·7	85,850	18·2	14·9
Average for 10 years, 1881–90,	1,059·6	945·8	10,331·4	828·8	13,165·6	2·7	88,315·6	17·9	14·9
1891,	950	824	10,038	1,000	12,812	2·7	85,999	18·4	14·9
1892,	1,116	886	10,048	916	12,966	2·8	90,044	19·4	14·4
1893,	971	855	9,869	969	12,664	2·7	82,821	17·9	15·3
1894,	958	611	9,626	930	12,125	2·6	83,528	18·2	14·5
1895,	924	1,159	9,768	973	12,824	2·8	84,395	18·4	15·2
1896,	799	1,131	9,051	1,002	11,983	2·6	75,700	16·6	15·8
1897,	1,023	1,158	9,748	1,080	13,009	2·9	83,839	18·4	15·5
1898,	1,073	1,210	9,678	1,018	12,979	2·9	82,404	18·1	15·8
Average for 8 years 1891–8,	976·7	979·2	9,728·3	986·0	12,670·2	2·7	83,591·2	18·2	15·2
Average for 28 years 1871–98,	1,143·9	1,013·1	10,166·7	911·1	13,234·9	2·7	89,951·1	18·1	14·7
1899. All Ireland,	1,047	1,242	9,480	1,043	12,812	2·8	79,699	17·6	16·1
1899. The Registrars' Districts containing the Towns with 10,000 or more Inhabitants.	621	609	3,494	489	5,213	5·0	26,533	25·5	19·6
1899. Other parts of Ireland.	426	633	5,986	554	7,599	2·1	53,166	14·5	14·3

Gout.—The number of deaths from gout is 22 (9 males and 13 females): it shows an increase of one as compared with the number for the preceding year, which was 5 under that for 1897.

Cancer.—Cancer caused 2,654 deaths (1,193 males and 1,461 females), or 58·6 per 100,000 living, being 3 under the number of deaths recorded during the year 1898, but showing an increase equivalent to 31 per cent. as compared with the rate for the year 1889. During the ten years 1889–98, with one exception (the year 1895), there was a continuous increase in the mortality from this cause.

The following Table shows, by Sexes and Age-periods, the deaths from cancer registered during the year 1899, arranged according to the part of the body affected by the disease; also the number of deaths to 100,000 of the living at same age. It will be observed from the Table that the deaths entered under the first eleven headings therein, which relate to various parts of the head, neck, and throat, amount to 497, and that of these, 352, or more than two-thirds, were deaths of males. 636 of the classified cases were deaths from cancer of the stomach; 283 females died from cancer of the breast, and 174 females from cancer of the uterus. The Table shows also the total deaths from cancer in each of the ten years 1889–98, arranged by Age-periods.

TABLE XIV.—DEATHS FROM CANCER.

Part Affected.		Ages at Death.												Total.
		Under 5 years.	5 and under 15.	15 and under 20.	20–	25–	35–	45–	55–	65–	75–	85–	95 and upwards.	
Year 1899.														
Head,	Males,	.	.	.	.	.	.	.	3	.	3	.	.	6
	Females,	1	1	.	.	.	.	1	3	2	2	.	.	10
	Total,	1	1	.	.	.	.	1	6	2	5	.	.	16
Face,	Males,	.	.	.	.	.	2	7	16	15	13	2	1	56
	Females,	.	.	.	.	.	.	4	9	15	7	4	.	39
	Total,	.	.	.	.	.	2	11	25	30	20	6	1	95
Eye,	Males,	.	.	.	.	.	.	.	3	4	2	.	1	10
	Females,	1	.	.	.	1	.	4	2	2	3	.	.	13
	Total,	1	.	.	.	1	.	4	5	6	5	.	1	23
Ear,	Males,	.	.	.	.	.	.	1	2	4	6	.	.	13
	Females,	.	.	.	.	.	.	1	1	.	1	.	.	3
	Total,	.	.	.	.	.	.	2	3	4	7	.	.	16
Jaw,	Males,	.	.	.	.	1	5	8	14	11	7	1	.	47
	Females,	.	.	.	.	.	1	5	5	4	2	.	.	17
	Total,	.	.	.	.	1	6	13	19	15	9	1	.	64
Mouth,	Males,	.	.	.	.	.	1	1	7	4	3	1	.	17
	Females,	.	.	.	.	.	2	.	2	.	.	.	.	4
	Total,	.	.	.	.	.	3	1	9	4	3	1	.	21
Tongue,	Males,	.	.	.	.	1	5	17	18	14	7	.	.	62
	Females,	.	.	.	.	.	.	.	3	2	2	1	.	8
	Total,	.	.	.	.	1	5	17	21	16	9	1	.	70
Lips,	Males,	.	.	.	.	.	.	4	14	18	20	1	2	59
	Females,	.	.	.	.	.	.	.	1	5	2	2	1	11
	Total,	.	.	.	.	.	.	4	15	23	22	3	3	70
Neck,	Males,	.	.	1	.	4	5	7	8	9	5	1	.	40
	Females,	1	.	.	.	1	1	1	6	5	2	1	.	18
	Total,	1	.	1	.	5	6	8	14	14	7	2	.	58
Throat,	Males,	.	.	.	.	.	2	8	7	7	2	2	.	28
	Females,	.	.	1	.	1	1	3	6	6	1	.	.	19
	Total,	.	.	1	.	1	3	11	13	13	3	2	.	47
Larynx,	Males,	.	.	.	.	.	1	5	5	2	1	.	.	14
	Females,	.	.	.	.	.	.	1	2	.	.	.	.	3
	Total,	.	.	.	.	.	1	6	7	2	1	.	.	17
Lung,	Males,	.	.	.	1	1	.	.	3	.	1	.	.	6
	Females,	.	.	.	.	.	2	1	1	.	.	.	.	4
	Total,	.	.	.	1	1	2	1	4	.	1	.	.	10
Œsophagus,	Males,	.	.	.	.	.	.	4	14	5	2	.	.	25
	Females	.	.	.	.	.	1	5	9	5	1	1	.	22
	Total,	.	.	.	.	.	1	9	23	10	3	1	.	47
Breast,	Males,	.	.	.	.	1	.	.	1	1	2	.	.	5
	Females,	.	.	.	.	9	45	55	86	68	16	4	.	283
	Total,	.	.	.	.	10	45	55	87	69	18	4	.	288
Axilla,	Males,	.	.	.	.	.	.	1	1	2	.	1	.	5
	Females,	.	.	.	.	.	.	.	4	.	.	.	.	4
	Total,	.	.	.	.	.	.	1	5	2	.	1	.	9
Arm, Hand,	Males,	.	1	.	.	.	.	2	1	5	2	1	.	12
	Females,	1	1	.	.	.	.	3	3	2	2	1	.	13
	Total,	1	2	.	.	.	.	5	4	7	4	2	.	25
Abdomen,	Males,	.	.	.	1	3	5	6	11	7	2	.	.	35
	Females,	.	.	.	1	.	6	12	14	8	1	.	.	42
	Total,	.	.	.	2	3	11	18	25	15	3	.	.	77
Omentum,	Males,	.	.	.	.	.	.	2	1	1	.	.	.	4
	Females,	.	.	.	.	.	.	.	3	3	.	.	.	6
	Total,	.	.	.	.	.	.	2	4	4	.	.	.	10
Stomach,	Males,	.	.	1	.	4	18	63	110	100	38	2	.	336
	Females,	.	.	.	1	5	20	69	103	83	19	.	.	300
	Total,	.	.	1	1	9	38	132	213	183	57	2	.	636
Pylorus,	Males,	.	.	.	.	1	4	3	5	3	1	.	.	17
	Females,	.	.	.	.	1	3	6	8	5	3	.	.	26
	Total,	.	.	.	.	2	7	9	13	8	4	.	.	43

DEATHS FROM CANCER—*continued.*

PART AFFECTED.		AGES AT DEATH. Under 5 years.	5 and under 15.	15 and under 20.	20–	25–	35–	45–	55–	65–	75–	85–	95 and upwards.	Total.
Year 1899—*continued.*														
"Intestines,"	Males,	.	.	.	.	.	6	8	9	12	4	.	.	39
	Females,	.	.	.	1	2	3	12	11	16	7	.	.	52
	Total,	.	.	.	1	2	9	20	20	28	11	.	.	91
Peritoneum,	Males,	.	.	.	.	.	.	2	.	3	.	.	.	5
	Females,	.	.	.	.	1	1	5	2	1	1	.	.	11
	Total,	.	.	.	.	1	1	7	2	4	1	.	.	16
Rectum,	Males,	.	.	.	.	.	2	18	19	26	12	1	.	78
	Females,	.	.	.	.	2	5	2	30	13	3	.	.	55
	Total,	.	.	.	.	2	7	20	49	39	15	1	.	133
Liver,	Males,	.	.	.	1	3	12	35	40	35	13	.	.	139
	Females,	.	.	.	.	4	31	28	63	47	8	1	.	182
	Total,	.	.	.	1	7	43	63	103	82	21	1	.	321
Pancreas,	Males,	.	.	.	.	2	.	2	2	.	.	.	.	6
	Females,	.	.	.	.	.	.	1	1	.	.	.	.	2
	Total,	.	.	.	.	2	.	3	3	.	.	.	.	8
Vagina,	Males,	.	.	.	.	.	.	.	.	.	.	.	.	.
	Females,	.	.	.	.	.	1	1	1	5	1	.	.	9
	Total,	.	.	.	.	.	1	1	1	5	1	.	.	9
Uterus,	Males,	.	.	.	.	.	.	.	.	.	.	.	.	.
	Females,	.	.	.	3	9	33	48	44	24	13	.	.	174
	Total,	.	.	.	3	9	33	48	44	24	13	.	.	174
Ovary,	Males,	.	.	.	.	.	.	.	.	.	.	.	.	.
	Females,	.	.	.	.	.	1	3	1	1	1	.	.	7
	Total,	.	.	.	.	.	1	3	1	1	1	.	.	7
Penis,	Males,	.	.	.	.	.	.	1	3	.	.	1	.	5
	Females,	.	.	.	.	.	.	.	.	.	.	.	.	.
	Total,	.	.	.	.	.	.	1	3	.	.	1	.	5
Kidney,	Males,	.	.	.	1	.	.	1	3	2	.	.	.	7
	Females,	1	.	.	.	.	1	.	1	.	.	.	.	3
	Total,	1	.	.	1		1	1	4	2	.	.	.	10
Bladder,	Males,	1	.	.	.	.	.	.	1	11	3	1	.	17
	Females,	.	.	.	.	.	.	2	2	2	2	.	.	8
	Total,	1	.	.	.	.	.	2	3	13	5	1	.	25
Testicles,	Males,	.	.	.	.	1	2	1	3	1	.	.	.	8
	Females,	.	.	.	.	.	.	.	.	.	.	.	.	.
	Total,	.	.	.	.	1	2	1	3	1	.	.	.	8
Groin,	Males,	.	.	.	.	.	1	3	1	2	.	.	.	7
	Females,	.	.	.	.	.	1	.	2	1	.	.	1	5
	Total,	.	.	.	.	.	2	3	3	3	.	.	1	12
Leg,	Males,	.	.	1	1	1	4	6	2	5	1	.	.	21
	Females,	.	.	2	1	1	3	7	8	12	7	1	.	42
	Total,	.	.	3	2	2	7	13	10	17	8	1	.	63
Foot,	Males,	.	.	.	.	.	.	1	1	1	2	.	.	5
	Females,	.	.	.	.	.	.	2	3	2	3	.	1	11
	Total,	.	.	.	.	.	.	3	4	3	5	.	1	16
Other specified parts,*	Males,	.	1	1	2	4	2	9	12	6	3	1	.	41
	Females,	.	1	.	1	4	3	7	7	7	2	.	.	32
	Total,	.	2	1	3	8	5	16	19	13	5	1	.	73
Part unspecified,	Males,	.	.	.	1	.	2	6	.	6	2	1	.	18
	Females,	.	.	.	1	.	2	6	9	2	3	.	.	23
	Total,	.	.	.	2	.	4	12	9	8	5	1	.	41
Total year 1899,	Males,	1	2	4	8	27	79	232	340	322	157	17	4	1,193
	Females,	5	3	3	9	41	167	295	456	348	115	16	3	1,461
	M. & F.,	6	5	7	17	68	246	527	796	670	272	33	7	2,654
Rate per 100,000 (M. & F.) living at the same age,		1·3	0·5	1·3	4·0	11·8	52·4	119·1	247·1	363·6	290·9			58·6
Total number year 1898,		2	8	8	5	79	236	541	803	641	302	29	3	2,657
" " " 1897,		2	9	4	10	63	246	544	796	616	291	52	2	2,635
" " " 1896,		5	7	7	13	72	236	505	758	538	245	48	3	2,437
" " " 1895,		2	6	11	18	54	204	480	704	542	226	42	7	2,296
" " " 1894,		5	7	6	21	69	184	534	739	517	236	54	3	2,375
" " " 1893,		3	5	3	11	61	212	508	686	508	235	45	3	2,280
" " " 1892,		2	2	8	10	53	193	488	635	542	236	49	3	2,221
" " " 1891,		5	7	2	13	60	209	485	594	520	231	33	4	2,163
" " " 1890,		3	9	6	14	49	221	484	562	485	265	42	5	2,145
" " " 1889,		2	2	11	9	66	193	456	608	489	248	45	5	2,134

* Including 16 "Ventricles," 10 "Pelvis," 9 "Colon," &c.

V.—Developmental Diseases.

14,875 deaths were caused in 1899 by the so-called developmental group of diseases. In 1898 the number amounted to 18,459, of which 17,777 were ascribed to old age, while in 1899 only 14,216 were tabulated under the latter heading. Premature birth caused 533 deaths.

VI.—Local Diseases.

This class of diseases caused 32,272 deaths in 1899, as compared with 30,925 deaths from diseases in the same class in 1898. In all the orders the numbers are in excess of those for 1898, except in deaths from diseases of the organs of locomotion, where the numbers are equal, 212.

Nervous System.—6,762 deaths were caused by diseases of the nervous system, as compared with 6,194 in 1898; of the former number 3,531 were males, and 3,231 were females; convulsions caused 2,184 deaths; apoplexy caused 1,384 deaths, and hemiplegia caused 1,322 deaths; 8 deaths from idiopathic tetanus were registered, 4 males and 4 females; 306 deaths were due to epilepsy, and 443 were registered as being due to inflammation of the brain, or its membranes; general paralysis of the insane caused 289 deaths, softening of the brain 165, and 661 deaths were ascribed to other and undefined diseases of the brain and nervous system.

Circulatory System.—6,743 deaths were caused by diseases of the circulatory organs—3,397 being males and 3,346 females.

*Respiratory System.**—The number of deaths from diseases of the organs of respiration* which took place in 1899 was 12,259, which exceeds the number of deaths from those diseases in 1898 by 160. 6,313 of the former number were males and 5,946 were females; 7,519 deaths were due to bronchitis; 3,079 to pneumonia. 4,750 of the 12,259 deaths occurred in Ulster, 3,638 in Leinster, 2,720 in Munster, and 1,151 in Connaught. The deaths from respiratory diseases were at the rate of 270·5 for each 100,000 of the estimated population of the country. The number of deaths in 1899 from these diseases is below the average of the 10 years 1889–98, by 1,533, and the rate per 100,000 is below the average rate per 100,000 for that period by 27·4.

Digestive System.—The deaths from disorders of the digestive system, 3,909, were 95 in excess of those in the preceding year, but 228 under the average of the decade ending with 1898. 1,973 were males and 1,926 were females. Diseases of the stomach caused 972 deaths, and diseases of the liver, not including cirrhosis, 508 deaths. 469 deaths were caused by ileus, 413 by enteritis, 378 by peritonitis, 132 by hernia, and 131 by dentition.

Urinary System.—The number of deaths from diseases of the urinary system in 1899 differs from that of 1898 by 20 only, and consists of 1,020 males and 573 females. Chronic Bright's disease, or albuminuria, caused 603 deaths, acute inflammation of the kidney caused 350 deaths; diseases of the bladder and prostate gland caused 335 deaths, and uræmia, calculus, and hæmaturia caused respectively 43, 28, and 17 deaths.

Diseases of the organs of generation, including pelvic abscesses, caused 120 deaths; *diseases of parturition*, not including puerperal fever, 391 deaths (of which 107 were due to placenta prævia or flooding); *diseases of the organs of locomotion* caused 212 deaths, and *diseases of the lymphatic system and ductless glands* caused 71. 152 deaths were due to *diseases of the integumentary system*, including 10 deaths from carbuncle.

VII.—Violent Deaths.

It appears that 1,896 deaths by accident, 36 by homicide, 128 by suicide, and three (men) by execution took place. The total number is 2,063, which exceeds the total of violent deaths in 1898 by 70.

In 1898 there were 67 cases of homicide and 145 of suicide, and in 1899 there were only 26 cases of homicide and 128 of suicide. The accidental deaths were, however, higher in 1899 by 17. The accidental deaths are 161 above the average of the ten years 1889-98.

Inquests.—The number of inquests held was 2,519—1,090 in Ulster, 775 in Leinster, 531 in Munster, and 123 in Connaught.

The Diagram opposite (No. 3) exhibits the variations in the mortality in Ireland from the following causes, during the last twenty years, viz.:—The principal zymotic diseases, phthisis, bronchitis, pneumonia, diseases of the circulatory system, diseases of the brain and nervous system (exclusive of convulsions), and influenza.

AGES.

Deaths of infants under 1 year old numbered 11,200, being equal to 10·8 per cent. of the number of births registered. The corresponding average per-centage for the preceding ten years was 10·1.

Amongst children under 5 years of age 18,022 deaths occurred—a mortality equal to 39·8 in every 1,000 of the estimated number of the living at that age. Of these, 9,637

* Exclusive of Phthisis or Pulmonary Consumption, for which see "Constitutional Diseases."

DIAGRAM No. 3. *Showing the Death Rate from certain Diseases in Ireland during the Twenty Years 1880 - 1899*

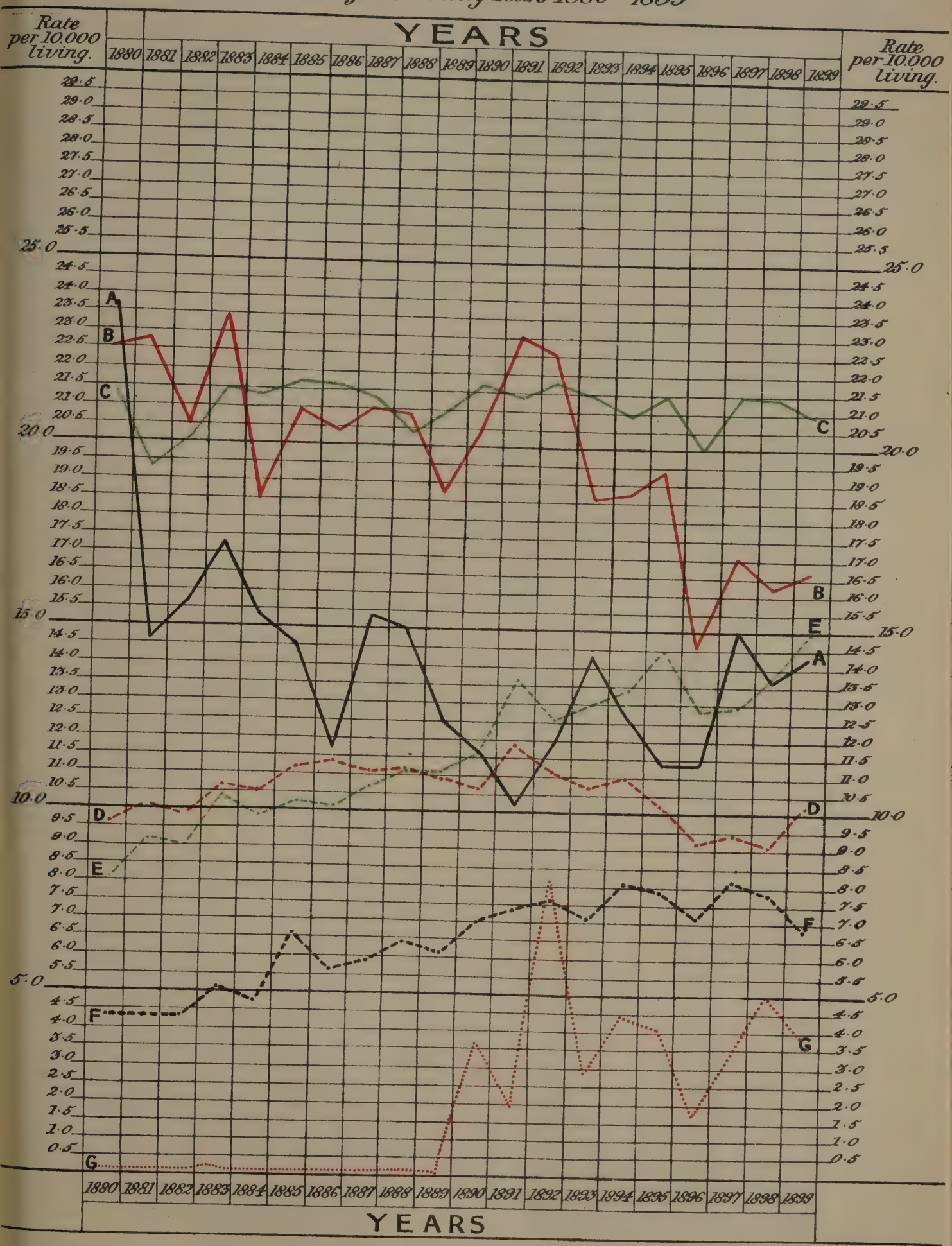

(To face page 20.)

A *Principal Zymotic Diseases.* ———

B *Bronchitis.* ———

C *Phthisis.* ———

D *Diseases of Nervous System. exclusive of Convulsions.* - - - - - -

E *Diseases of Circulatory System* - - - - - -

F *Pneumonia* - - - - - -

G *Influenza* · · · · · ·

were boys and 8,385 girls; the former number representing 41·9 in every 1,000 boys and the latter 37·6 in every 1,000 girls under 5 years old.

The deaths of persons aged 65 years and upwards are equivalent to 9·0 per cent. of the estimated number of the living at that age.

Among the deaths registered are 684 of persons stated to have been aged 95 years or upwards—293 males and 391 females; of these 145 (68 males and 77 females) were returned as having been 100 years or upwards. In the absence of public records for remote periods, absolute verification of the ages of very old persons is not obtainable; but secondary inquiries having been made as regards persons returned during some recent years as centenarians, it was found, in almost every instance, that, so far as the Registrars could ascertain, the age was correctly stated.

EMIGRATION.

According to the Returns obtained by the Royal Irish Constabulary and the Metropolitan Police, who acted as enumerators at the several Irish seaports, the number of emigrants (natives of Ireland) who left Ireland during the year 1899 was 41,232; of these 18,621 were males and 22,611 were females. Of the whole number, 3,542 were from the Province of Leinster; 15,758 from Munster; 8,701 from Ulster; and 13,231 from Connaught.

Of the total emigrants from Ireland in 1899, 7·7 per cent. were under 15 years of age; 82·9 per cent. were between 15 and 35 years old; and 9·4 per cent. were 35 or upwards.

PRICES OF PROVISIONS, AND PAUPERISM.

The average price of the 4 lb. loaf (1st quality, delivered) in Dublin in the year 1899 was 5¼*d.*, being 1*d.* under the average price for the previous year.* Oatmeal (1st quality) averaged 13*s.* 10*d.* per cwt. in Dublin: the average price for 1898 was 15*s.* 3*d.*; the average prices of potatoes in Dublin ranged from 2*s.* 5*d.* to 3*s.* 5*d.* per cwt., against 3*s.* 0*d.* to 4*s.* 3*d.* in 1898; and those of beef from 49*s.* 6*d.* to 57*s.* 6*d.* per cwt., against 44*s.* 6*d.* to 53*s.* in 1898.

Table XV.—Average Prices in Dublin of Bread, Oatmeal, Potatoes, and Beef, during the years 1889–99, and the Average Number of Persons in Ireland receiving In-Door and Out-Door Relief on Saturdays in those years; also the Average Prices of Provisions and the Average Number of Persons in Receipt of Relief during each quarter of the year 1899.

Year.	*Average* Prices of Provisions.				Pauperism.	
	Bread, 4-lb. Loaf.*	Oatmeal (Corn Exchange), per Cwt. (1st quality)	Potatoes (at Potato Market), per Cwt.	Beef (at the Dublin Cattle Market), per Cwt.	*Average* Number of Persons Relieved.† In-door.	Out-door.
	d.	*s. d.*	*s. d.*	*s. d.*		
1889, . . .	6¼	13 7	2 5 to 3 3	48 0 to 61 0	44,046	62,290
1890, . . .	6	15 3	2 7 „ 3 3	50 6 „ 62 0	43,009	62,081
1891, . . .	6¾	15 5	3 6 „ 4 2	49 6 „ 61 6	41,744	62,528
1892, . . .	6¼	15 5	2 2 „ 2 11	46 0 „ 58 0	41,582	59,734
1893, . . .	5¾	15 1	2 4 „ 3 3	44 0 „ 57 0	41,836	57,901
1894, . . .	4¾	14 8	3 0 „ 4 0	44 0 „ 55 0	42,263	57,256
1895, . . .	4¾	13 7	2 11 „ 3 10	46 6 „ 57 6	41,719	57,528
1896, . . .	5	12 7	1 11 „ 2 11	43 6 „ 54 0	41,990	54,396
1897, . . .	5¾	13 6	2 5 „ 3 9	44 6 „ 57 0	42,849	54,696
1898, . . .	6¼	15 3	3 0 „ 4 3	44 6 „ 53 0	44,186	66,612
1899, . . .	5¼	13 10	2 5 „ 3 5	49 6 „ 57 6	43,627	57,413
1st Quarter, 1899, .	5½	13 9	2 3 to 2 10	48 0 to 56 6	46,447	58,173
2nd „ „ .	5	13 9	2 10 „ 4 8	51 6 „ 60 0	43,417	58,447
3rd „ „ .	5	14 0	2 5 „ 3 4	50 0 „ 56 6	41,469	56,749
4th „ „ .	5½	14 0	2 3 „ 2 11	49 0 „ 57 6	43,176	56,283

* Prices for the years 1889–99 were derived from Returns received from "Bolands, Limited," and Messrs. Johnston & Co. (or Johnston, Mooney, and O'Brien, Limited)—the prices quoted for these two firms including delivery.

† Compiled from Returns furnished by the Local Government Board.

Surveying the period covered by several Tables in this Report, *i.e.*, 1899, and the ten years preceding, it is found that beef was lowest in the year 1896, when the average prices ranged from 43*s.* 6*d.*, to 54*s.* per cwt., and 1898, when they ranged from 44*s.* 6*d.* to 53*s.*; bread, oatmeal, and potatoes were cheapest in 1896, in which year the average price of bread (1st quality, delivered) was 5*d.* per 4 lb. loaf; the average price of oatmeal (1st quality) 12*s.* 7*d.* per cwt.; and the average range of prices of potatoes from 1*s.* 11*d.* to 2*s.* 11*d.* per cwt. The highest average price of bread was 6¾*d.* per 4 lb. loaf in 1891, and of oatmeal 15*s.* 5*d.* per cwt. in 1891 and 1892; the highest range for potatoes, 3*s.* 6*d.* to 4*s.* 2*d.* per cwt. in 1891, and for beef, 50*s.* 6*d.* to 62*s.* per cwt. in 1890.

From Returns, for which I am indebted to the Local Government Board, it appears that the average number of workhouse inmates in Ireland on Saturdays during the year 1899 was 43,627, being 559 under the average for the preceding year; and that the average number of persons receiving out-door relief was 57,413, or 9,199 under the corresponding number for 1898.

THE WEATHER.

The following particulars and those given on pages 163–173, which are inserted by the kind permission of the Editor of the "Dublin Journal of Medical Science," have been derived from Returns of Meteorological Observations taken in Dublin City by Sir John W. Moore, M.D., PRESIDENT R.C.P.I., F.R.MET. SOC.; and published in the Journal during the years 1899–1900. The Tables on pages 174–176, also, are founded on Sir John Moore's observations.

The mean Atmospherical Pressure has been obtained from daily readings of the barometer at 9 A.M. and 9 P.M., corrected and reduced to 32° Fahrenheit at the mean sea level. The Mean Temperature values have been deduced from the maximal and minimal readings of the thermometer in the shade. The Rainfall is that measured daily at 9 A.M. A *rainy day* is one on which at least ·01 inch of rain falls within the twenty-four hours from 9 A.M. to 9 A.M.

The *Mean Height of the Barometer* during the year 1899 was 29·939 inches. The highest observed reading was 30·697 inches at 9 A.M. on November 17th. The lowest observed reading was 28·330 inches, at 9 A.M. on December 29th. The extreme range of atmospherical pressure was 2·367 inches compared with 1·828 inches in 1898.

The *Mean Temperature* of the air for the year was 51·3°. The highest reading was 77·8° on August 24th; the lowest reading was 25·5° on December 27th. The average mean temperature for the years 1879–98, was 49·0°. The mean temperature deduced from the daily readings of the dry bulb thermometer at 9 A.M. and 9 P.M. was 50·3°.

Rain fell on 186 days, including snow or sleet on 13 days and hail on 15 days. The average annual number of rainy days in the years 1879–98 was 195·6. The total rainfall measured 27·737 inches compared with an average of 27·443 inches in the twenty years 1879–98. During the first half of 1899 (January to June, inclusive) the rainfall was 11·295 inches on 95 days; during the second half (July to December, inclusive) 16·442 inches fell on 91 days.

As regards the *Direction of the Wind*, 730 observations were made during the year, with this result—N., 36; N.E., 57; E., 82; S.E., 67; S., 62; S.W., 125; W., 166; N.W., 93; Calms, 42.

I have the honour to be

Your Excellency's faithful servant,

ROBERT E. MATHESON,

Registrar-General.

GENERAL REGISTER OFFICE,
CHARLEMONT HOUSE,
Dublin, 23*rd July*, 1900.

ANNUAL ABSTRACTS

OF

MARRIAGES, BIRTHS, AND DEATHS.

1899.

ABSTRACT OF MARRIAGES.—Marriages *registered* in Ireland, pursuant to the

	PROVINCES AND COUNTIES.*	Area in Statute Acres, exclusive of the larger Rivers, Lakes, and Tideways.	Population, 1891.	TOTAL MARRIAGES.	MARRIAGES Registered under the Act 7 & 8 Vic., c. 81. According to the Rites of the Church of Ireland. Special Licence.	Licence.	Banns.	Registrar's Certificate.	Not stated by which of the foregoing Forms.	TOTAL.	In Registered Presbyterian Meeting Houses.	In Registered Buildings.	In the Registrar's Office.	Society of Friends.	Jews.	TOTAL Registered under the Act 7 & 8 Vic., c. 81.	Roman Catholic Marriages, Registered under the 26 & 27 Vic., c. 90.
	IRELAND,	20,327,947	4,704,750	22,311	46	3,146	435	10	28	3,665	2,403	587	373	12	15	7,055	15,256
No.	PROVINCES.																
I.	LEINSTER,	4,839,429	1,191,782	6,221	28	640	95	10	12	785	49	55	159	9	2	1,059	5,162
II.	MUNSTER,	5,949,260	1,173,643	4,849	6	223	28	.	3	260	19	20	14	.	5	318	4,531
III.	ULSTER,	5,322,334	1,619,814	8,917	12	2,215	311	.	13	2,551	2,327	503	197	3	8	5,592	3,325
IV.	CONNAUGHT,	4,216,924	719,511	2,324	.	68	1	.	.	69	8	6	3	.	.	86	2,238
	I.—PROVINCE OF LEINSTER.—																
No.																	
1	CARLOW,	221,458	41,964	145	.	9	.	.	1	10	.	.	.	.	.	10	135
2	DUBLIN,	226,686	416,860	3,178	25	403	73	10	4	515	36	46	144	9	2	752	2,426
3	KILDARE,	418,496	70,206	318	.	30	4	.	1	35	.	1	11	.	.	47	271
4	KILKENNY,	509,245	87,496	321	.	7	.	.	.	7	.	.	4	.	.	11	310
5	KING'S,	493,263	65,563	267	.	18	5	.	.	23	.	1	.	.	.	24	243
6	LONGFORD,	257,770	52,647	182	.	19	.	.	.	19	.	.	.	.	.	19	163
7	LOUTH,	202,174	71,914	265	1	11	3	.	3	18	10	2	.	.	.	30	235
8	MEATH,	577,743	76,111	268	.	15	1	.	.	16	1	.	.	.	.	17	251
9	QUEEN'S,	424,690	63,855	221	1	21	2	.	.	24	.	2	.	.	.	26	195
10	WESTMEATH,	434,626	68,611	254	.	12	1	.	.	13	1	2	.	.	.	16	238
11	WEXFORD	573,321	112,063	481	.	42	2	.	3	47	.	.	.	.	.	47	434
12	WICKLOW,	499,957	64,492	321	1	53	4	.	.	58	1	1	.	.	.	60	261
	II.—PROVINCE OF MUNSTER.—																
13	CLARE,	784,956	126,244	378	.	9	1	.	.	10	1	.	1	.	.	12	366
14	CORK,	1,838,921	438,432	1,926	4	127	17	.	1	149	14	11	10	.	1	185	1,741
15	KERRY,	1,159,356	179,136	716	.	18	.	.	1	19	.	1	.	.	.	20	696
16	LIMERICK,	662,973	158,912	749	1	22	5	.	.	28	3	5	2	.	4	42	707
17	TIPPERARY,	1,049,851	174,298	684	1	30	3	.	1	35	1	2	.	.	.	38	646
18	WATERFORD,	453,203	96,621	396	.	17	2	.	.	19	.	1	1	.	.	21	375
	III.—PROVINCE OF ULSTER.—																
19	ANTRIM,	711,487	430,865	3,582	6	1,021	295	.	1	1,323	1,150	282	111	1	8	2,875	707
20	ARMAGH,	312,659	137,877	683	1	238	2	.	2	243	91	37	2	2	.	400	283
21	CAVAN,	467,025	111,917	376	.	64	1	.	4	69	13	5	.	.	.	87	289
22	DONEGAL,	1,190,268	185,635	712	.	70	.	.	1	71	66	8	.	.	.	145	567
23	DOWN,	612,093	269,734	1,464	3	375	11	.	3	392	555	123	20	.	.	1,090	374
24	FERMANAGH,	417,665	74,170	270	.	103	.	.	.	103	6	18	7		.	134	136
25	LONDONDERRY,	513,388	152,009	804	.	149	1	.	.	150	250	21	20	.	.	441	363
26	MONAGHAN,	318,806	86,206	331	.	39	.	.	.	39	49	2	.	.	.	90	241
27	TYRONE	778,943	171,401	695	2	156	1	.	2	161	147	1	12	.	.	330	365
	IV.—PROVINCE OF CONNAUGHT.—																
28	GALWAY,	1,463,430	211,227	650	.	14	.	.	.	14	4	1	2	.	.	21	629
29	LEITRIM,	376,510	78,618	269	.	17	.	.	.	17	.	2	.	.	.	19	250
30	MAYO	1,327,777	218,698	719	.	13	.	.	.	13	2	.	.	.	.	15	704
31	ROSCOMMON,	607,002	116,552	412	.	5	1	.	.	6	.	.	.	.	.	6	406
32	SLIGO,	442,205	94,416	274	.	19	.	.	.	19	2	3	1	.	.	25	249

* See note on page 3.

Acts 7 & 8 Vic., c. 81, and 26 & 27 Vic., c. 90, in the year ending 31st December, 1899.

MARRIAGES												Signed the Marriage Register with Marks.				PROVINCES AND COUNTIES.
Registered in the Quarter ending the last day of				Contracted between				Of		Of Persons not of full Age.				Cases in which		
March.	June.	September.	December.	Bachelors and Spinsters.	Bachelors and Widows.	Widowers and Spinsters.	Widowers and Widows.	Widowers.	Widows.	Men.	Women.	Men.	Women.	Both signed.	One signed.	
6,571	5,470	5,206	5,064	19,581	606	1,731	390	2,124	996	388	1,631	2,943	2,553	1,106	3,284	**IRELAND.**
																PROVINCES.
1,433	1,626	1,677	1,485	5,457	229	413	122	535	351	144	492	674	553	206	815	**LEINSTER.**
1,984	985	951	926	4,284	124	367	74	441	198	57	245	547	400	170	607	**MUNSTER.**
2,060	2,323	2,248	2,286	7,791	189	777	160	937	349	169	774	1,280	1,319	561	1,477	**ULSTER.**
1,094	536	327	367	2,049	64	177	34	211	98	18	123	442	281	169	385	**CONNAUGHT.**

MARRIAGES in the Year 1899—in Counties.

38	47	33	27	126	6	9	4	13	10	1	10	23	14	6	25	Carlow.
647	878	935	718	2,767	123	213	75	288	198	101	308	217	301	83	352	Dublin.
53	83	99	83	280	10	21	7	28	17	2	23	45	24	8	53	Kildare.
114	66	65	76	283	8	24	6	30	14	6	17	30	24	9	36	Kilkenny.
69	71	69	58	238	12	15	2	17	14	3	19	41	25	16	34	King's.
75	51	30	26	159	8	12	3	15	11	3	7	30	17	12	23	Longford.
60	56	81	68	229	7	23	6	29	13	4	16	44	30	14	46	Louth.
71	69	56	72	241	7	17	3	20	10	5	20	32	9	4	33	Meath.
56	45	57	63	188	12	18	3	21	15	2	4	28	22	11	28	Queen's.
65	71	55	63	232	6	12	4	16	10	2	14	32	13	8	29	Westmeath.
120	116	110	135	435	15	26	5	31	20	8	31	94	48	24	94	Wexford.
65	73	87	96	279	15	23	4	27	19	7	23	58	26	11	62	Wicklow.

MARRIAGES in the Year 1899—in Counties.

191	68	69	50	330	14	31	3	34	17	2	12	45	25	13	44	Clare.
655	439	423	409	1,722	41	134	29	163	70	17	88	196	146	66	210	Cork.
447	116	77	76	630	20	55	11	66	31	6	25	89	61	19	112	Kerry.
307	145	142	155	661	11	71	6	77	17	14	70	85	51	16	104	Limerick.
269	135	131	149	598	26	48	12	60	38	10	33	70	55	27	71	Tipperary.
115	82	112	87	343	12	28	13	41	25	8	17	62	62	29	66	Waterford.

MARRIAGES in the Year 1899—in Counties.

720	948	985	929	3,090	93	304	95	399	188	98	378	295	437	127	478	Antrim.
153	186	171	173	595	12	69	7	76	19	9	45	134	142	63	150	Armagh.
95	113	66	102	332	8	33	3	36	11	4	29	61	33	18	58	Cavan.
322	140	99	151	654	5	50	3	53	8	6	60	239	229	138	192	Donegal.
313	374	417	360	1,272	31	127	34	161	65	22	107	157	164	62	197	Down.
75	71	55	69	240	5	23	2	25	7	3	21	40	25	14	37	Fermanagh.
154	224	207	219	707	12	76	9	85	21	14	70	145	132	59	159	Londonderry.
74	96	76	85	285	12	33	1	34	13	1	15	54	39	16	61	Monaghan.
154	171	172	198	616	11	62	6	68	17	12	49	155	118	64	145	Tyrone.

MARRIAGES in the Year 1899—in Counties.

269	136	132	113	568	18	50	14	64	32	4	60	154	86	60	120	Galway.
107	62	42	58	238	8	19	4	23	12	1	9	37	15	8	36	Leitrim.
351	185	80	103	644	14	52	9	61	23	9	37	139	116	69	117	Mayo.
246	82	41	43	366	13	29	4	33	17	3	11	53	38	19	56	Roscommon.
121	71	32	50	233	11	27	3	30	14	1	6	56	26	13	56	Sligo.

ABSTRACT OF MARRIAGES.—Marriages *registered* in Ireland, pursuant to the

I.—PROVINCE OF LEINSTER.—

	SUPERINTENDENT REGISTRARS' DISTRICTS.*	Area in Statute Acres, exclusive of the larger Rivers, Lakes, and Tideways.	Population, 1891.	TOTAL MARRIAGES.	MARRIAGES Registered under the Act 7 & 8 Vic., c. 81. According to the Rites of the Church of Ireland. Special Licence.	Licence.	Banns.	Registrar's Certificate.	Not stated by which of the foregoing Forms.	TOTAL.	In Registered Presbyterian Meeting Houses.	In Registered Buildings.	In the Registrar's Office.	Society of Friends.	Jews.	TOTAL Registered under the Act 7 & 8 Vic., c. 81.	Roman Catholic Marriages Registered under the 26 & 27 Vic., c. 90.
No.	**1. Carlow Co.**																
1	Baltinglass, part of	33,392	5,185	18	.	2	.	.	1	3	.	.	.	.	.	3	15
2	Carlow, do.	162,972	32,783	119	.	7	.	.	.	7	.	.	.	.	.	7	112
3	New Ross, do.	25,094	3,996	8	.	.	.	.	.	.	.	.	.	.	.	.	8
	2. Dublin Co.																
4	Balrothery,	84,071	18,087	68	.	4	1	..	2	7	.	.	.	.	.	7	61
5	Celbridge, part of,	26,237	5,242	30	.	1	2	.	.	3	1	.	.	.	.	4	26
6	Dublin, North,	41,192	148,996	1,201	6	118	16	2	1	143	14	18	53	.	.	231	970
7	Dublin, South,	48,190	200,709	1,603	14	219	43	8	1	285	18	28	82	8	2	423	1,180
8	Rathdown, part of,	26,996	43,826	276	5	61	11	.	.	77	3	.	6	1	.	87	189
	3. Kildare Co.																
9	Athy, part of,	113,111	18,915	73	.	3	.	.	.	3	.	.	.	.	.	3	70
10	Baltinglass, do.	17,153	2,262	7	.	1	.	..	.	1	.	.	.	.	.	1	6
11	Celbridge, do.	53,697	9,314	23	.	2	.	.	.	2	.	.	.	.	.	2	21
12	Edenderry, do.	69,434	6,092	31	.	6	.	.	1	7	.	.	.	.	.	7	24
13	Naas, do.	165,101	33,623	184	.	18	4	.	.	22	.	1	11	.	.	34	150
	4. Kilkenny Co.																
14	Callan, part of,	62,148	9,040	34	.	.	.	.	.	.	.	.	.	.	.	.	34
15	Carrick-on-Suir, do.	32,120	5,121	10	.	.	.	.	.	.	.	.	.	.	.	.	10
16	Castlecomer,	57,820	11,499	45	.	3	.	.	.	3	.	.	.	.	.	3	42
17	Kilkenny,	110,943	25,457	95	.	2	.	.	.	2	.	.	4	.	.	6	89
18	New Ross, part of,	28,358	4,062	20	.	.	.	.	.	.	.	.	.	.	.	.	20
19	Thomastown,	107,577	14,876	49	.	1	.	.	.	1	.	.	.	.	.	1	48
20	Urlingford, part of,	52,998	6,433	22	.	1	.	.	.	1	.	.	.	.	.	1	21
21	Waterford, do.	57,281	11,008	46	.	.	.	.	.	.	.	.	.	.	.	.	46
	5. King's Co.																
22	Edenderry, part of,	81,061	8,087	36	.	3	2	.	.	5	.	.	.	.	.	5	31
23	Mountmellick, do.	24,548	3,060	17	.		.	.	.	.	.	1	.	.	.	1	16
24	Parsonstown, do.	193,344	25,754	82	.	6	1	.	.	7	.	.	.	.	.	7	75
25	Roscrea, do.	55,565	6,435	48	.	5	1	.	.	6	.	.	.	.	.	6	42
26	Tullamore, do.	138,845	22,227	84	.	4	1	.	.	5	.	.	.	.	.	5	79
	6. Longford Co.																
27	Ballymahon, part of,	69,733	10,673	22	.	.	.	.	.	.	.	.	.	.	.		22
28	Granard, do.	77,964	17,010	64	.	7	.	.	.	7	.	.	.	.	.	7	57
29	Longford,	110,073	24,964	96	.	12	.	.	.	12	.	.	.	.	.	12	84
	7. Louth Co.																
30	Ardee, part of,	65,909	13,143	45	.		.	.	.	.	1	.	.	.	.	1	44
31	Drogheda, do.	41,850	21,773	72	.	3	2	.	1	6	2	2	.	.	.	10	62
32	Dundalk,	94,475	36,998	148	1	8	1	.	2	12	7	.	.	.	.	19	129

* The Superintendent Registrars' Districts, 159 in number, are conterminate with the Poor Law Unions of the same names. For the total number of Alterations in the boundaries of many districts were made in the course of the year 1859, consequent on the operation

Acts 7 & 8 Vict., c. 81, and 26 & 27 Vic., c. 90, in the year ending 31st December, 1899.

MARRIAGES in the Year 1899—in the SUPERINTENDENT REGISTRARS' DISTRICTS in each County.

MARRIAGES												Signed the Marriage Register with Marks.				SUPERINTENDENT REGISTRARS' DISTRICTS.
Registered in the Quarter ending the last day of				Contracted between				Of		Of Persons not of full Age.				Cases in which		
March.	June.	September.	December.	Bachelors and Spinsters.	Bachelors and Widows.	Widowers and Spinsters.	Widowers and Widows.	Widowers.	Widows.	Men.	Women.	Men.	Women.	Both signed.	One signed.	
																1. Carlow Co.
5	6	4	3	11	1	4	2	6	3	.	.	3	2	1	3	BALTINGLASS, part of.
29	39	28	23	108	5	5	1	6	6	1	10	19	11	4	22	CARLOW, do.
4	2	1	1	7	.	.	1	1	.	.	.	1	1	1	.	NEW ROSS, do.
																2. Dublin Co.
12	25	15	16	59	1	6	2	8	3	3	6	6	5	3	5	BALROTHERY.
4	7	6	13	27	1	2	.	2	1	.	2	2	1	.	3	CELBRIDGE, part of.
265	314	354	268	1,054	47	69	31	100	78	39	107	73	110	29	125	DUBLIN, NORTH.
304	469	472	358	1,392	63	109	39	148	102	52	171	115	175	48	194	DUBLIN, SOUTH.
62	63	88	63	235	11	27	3	30	14	7	22	21	10	3	25	RATHDOWN, part of.
																3. Kildare Co.
12	19	23	19	62	2	6	3	9	5	1	3	14	10	3	18	ATHY, part of.
3	2	2	.	7	.	.	.	.	.	.	.	1	.	.	1	BALTINGLASS, do.
3	2	8	10	22	.	1	.	1	.	.	3	3	.	.	3	CELBRIDGE, do.
2	12	10	7	24	1	5	1	6	2	.	1	5	2	1	5	EDENDERRY, do.
33	48	56	47	165	7	9	3	12	10	[illegible]	16	22	12	4	26	NAAS. do.
																4. Kilkenny Co.
8	8	8	10	33	.	1	.	1	.	1	2	1	3	1	2	CALLAN, part of.
5	.	4	1	9	.	1	.	1	.	.	1	1	.	.	1	CARRICK-ON-SUIR, do.
13	10	9	13	39	.	5	1	6	1	.	3	7	2	1	7	CASTLECOMER.
35	15	18	27	77	5	9	4	13	9	4	7	10	10	5	10	KILKENNY.
10	6	2	2	19	.	1	.	1	.	.	1	.	1	.	1	NEW ROSS, part of.
14	12	8	15	45	.	4	.	4	.		1	5	3	1	6	THOMASTOWN.
11	3	6	2	20	.	2	.	2	.	.	.	2	1	.	3	URLINGFORD, part of.
18	12	10	6	41	3	1	1	2	4	1	2	4	4	1	6	WATERFORD, do.
																5. King's Co.
2	11	10	13	30	2	4	.	4	2	1	3	9	8	6	5	EDENDERRY, part of.
7	2	7	1	15	.	1	1	2	1	.	3	3	4	3	1	MOUNTMELLICK, do.
14	38	18	17	71	7	3	1	4	8	.	3	11	3	.	14	PARSONSTOWN, do.
21	6	12	9	42	3	3	.	3	3	.	3	2	3	2	1	ROSCREA, do.
25	19	22	18	80	.	4	.	4	.	2	7	16	7	5	13	TULLAMORE, do.
																6. Longford Co.
5	11	5	1	19	1	1	1	2	2	.	1	8	6	4	6	BALLYMAHON, part of.
20	19	8	17	60	1	2	1	3	2	2	3	7	2	2	5	GRANARD, do.
50	21	17	8	80	6	9	1	10	7	1	3	15	9	6	12	LONGFORD.
																7. Louth Co.
6	14	11	14	36	1	8	.	8	1	2	2	12	2	2	10	ARDEE, part of.
14	15	26	17	58	2	9	3	12	5	1	7	9	6	1	13	DROGHEDA, do.
40	27	44	37	135	4	6	3	9	7	1	7	23	22	11	23	DUNDALK,

Marriages in each of these Unions which extend into more than one County, and for the Index numbers of these Unions in this Abstract, see pages 47-49. of the Local Government (Ireland) Act, 1898. The statistics given in this Report are for the Districts as newly constituted.

I.—PROVINCE OF LEINSTER—*continued.*

No.	Superintendent Registrars' Districts.	Area in Statute Acres, exclusive of the larger Rivers, Lakes, and Tideways.	Population, 1891.	TOTAL MARRIAGES.	MARRIAGES: Registered under the Act 7 & 8 Vic., c. 81. According to the Rites of the Church of Ireland. Special Licence.	Licence.	Banns.	Registrar's Certificate.	Not stated by which of the foregoing Forms.	TOTAL.	In Registered Presbyterian Meeting Houses.	In Registered Buildings.	In the Registrar's Office.	Society of Friends.	Jews.	TOTAL Registered under the Act 7 & 8 Vic., c. 81.	Roman Catholic Marriages Registered under the 26 & 27 Vic., c. 90.
	8. Meath Co.																
33	Ardee, part of,	30,309	3,629	15	.	1	.	.	.	1	.	.	.	.	.	1	14
34	Drogheda, do.	57,156	7,439	26	.	1	.	.	.	1	.	.	.	.	.	1	25
35	Dunshaughlin,	106,822	8,593	38	.	2	.	.	.	2	.	.	.	.	.	2	36
36	Edenderry, part of,	21,914	2,442	11	.	.	.	.	.	.	.	.	.	.	.	.	11
37	Kells,	103,426	15,586	54	.	3	.	.	.	3	1	.	.	.	.	4	50
38	Navan,	94,474	16,090	46	.	4	.	.	.	4	.	.	.	.	.	4	42
39	Oldcastle, part of,	44,122	6,312	20	.	3	.	.	.	3	.	.	.	.	.	3	17
40	Trim,	119,520	16,011	58	.	1	1	.	.	2	.	.	.	.	.	2	56
	9. Queen's Co.																
41	Abbeyleix,	127,042	19,080	72	.	10	2	.	.	12	.	1	.	.	.	13	59
42	Athy, part of,	48,020	6,720	11	.	.	.	.	.	.	.	.	.	.	.	.	11
43	Carlow, do.	36,973	5,320	21	.	1	.	.	.	1	.	.	.	.	.	1	20
44	Mountmellick, do.	176,081	28,391	102	1	10	.	.	.	11	.	1	.	.	.	12	90
45	Roscrea, do.	36,574	4,344	15	.	.	.	.	.	.	.	.	.	.	.	.	15
	10. Westmeath Co.																
46	Athlone, part of,	68,308	17,719	79	.	5	1	.	.	6	.	2	.	.	.	8	71
47	Ballymahon, do.	30,410	3,967	19	.	.	.	.	.	.	1	.	.	.	.	1	18
48	Delvin,	74,329	9,365	30	.	2	.	.	.	2	.	.	.	.	.	2	28
49	Granard, part of,	36,428	4,322	13	.	1	.	.	.	1	.	.	.	.	.	1	12
50	Mullingar,	208,601	30,614	106	.	4	.	.	.	4	.	.	.	.	.	4	102
51	Tullamore, part of,	16,550	2,624	7	.	.	.	.	.	.	.	.	.	.	.	.	7
	11. Wexford Co.																
52	Enniscorthy,	193,251	33,279	127	.	17	.	.	.	17	.	.	.	.	.	17	110
53	Gorey,	130,031	18,156	67	.	13	.	.	3	16	.	.	.	.	.	16	51
54	New Ross, part of,	123,738	25,486	135	.	6	2	.	.	8	.	.	.	.	.	8	127
55	Wexford,	126,301	35,142	152	.	6	.	.	.	6	.	.	.	.	.	6	146
	12. Wicklow Co.																
56	Baltinglass, part of,	103,806	11,212	58	.	16	.	.	.	16	.	.	.	.	.	16	42
57	Naas, do.	51,087	3,355	6	.	2	.	.	.	2	.	.	.	.	.	2	4
58	Rathdown, do.	34,502	12,253	69	1	9	4	.	.	14	1	1	.	.	.	16	53
59	Rathdrum,	227,487	27,626	142	.	19	.	.	.	19	.	.	.	.	.	19	123
60	Shillelagh,	83,075	10,046	46	.	7	.	.	.	7	.	.	.	.	.	7	39

II.—PROVINCE OF MUNSTER.—

	13. Clare Co.																
61	Ballyvaghan,	71,432	4,387	10	.	.	.	.	.	.	.	.	.	.	.	.	10
62	Corrofin,	61,386	5,699	15	.	2	.	.	.	2	.	.	.	.	.	2	13
63	Ennis,	112,505	21,771	99	.	2	.	.	.	2	1	.	1	.	.	4	95
64	Ennistimon,	99,281	20,108	44	.	1	.	.	.	1	.	.	.	.	.	1	43
65	Killadysert,	62,319	10,503	46	.	1	.	.	.	1	.	.	.	.	.	1	45
66	Kilrush,	136,788	31,423	73	.	2	.	.	.	2	.	.	.	.	.	2	71
67	Limerick, part of,	68,700	8,943	19	.	.	.	.	.	.	.	.	.	.	.	.	19
68	Scarriff,	86,320	11,715	44	.	1	1	.	.	2	.	.	.	.	.	2	42
69	Tulla,	86,225	11,695	28	.	.	.	.	.	.	.	.	.	.	.	.	28

MARRIAGES in the Year 1899—in the SUPERINTENDENT REGISTRARS' DISTRICTS in each County.

MARRIAGES												Signed the Marriage Register with Marks.				SUPERINTENDENT REGISTRARS' DISTRICTS.
Registered in the Quarter ending the last day of				Contracted between				Of		Of Persons not of full Age.				Cases in which		
March.	June.	September.	December.	Bachelors and Spinsters.	Bachelors and Widows.	Widowers and Spinsters.	Widowers and Widows.	Widowers.	Widows.	Men.	Women.	Men.	Women.	Both signed.	One signed.	
																8. Meath Co.
4	6	2	3	15	.	.	.	.	.	1	4	6	2	1	6	ARDEE, part of.
9	8	3	6	23	1	2	.	2	1	.	4	1	1	.	2	DROGHEDA do.
9	16	8	5	35	.	2	1	3	1	1	2	2	.	.	2	DUNSHAUGHLIN,
2	5	1	3	9	1	.	1	1	2	.	1	1	.	.	1	EDENDERRY, part of.
14	7	11	22	45	3	6	.	6	3	.	.	9	4	2	9	KELLS.
14	12	6	14	43	.	2	1	3	1	2	4	3	1	.	4	NAVAN.
3	5	7	5	18	.	2	.	2	.	.	.	4	1	1	3	OLDCASTLE, part of.
16	10	18	14	53	2	3	.	3	2	1	5	6	.	.	6	TRIM.
																9. Queen's Co.
15	12	25	20	62	4	6	.	6	4	.	2	14	6	6	8	ABBEYLEIX.
4	2	2	3	11	.	.	.	.	.	1	.	.	.	.	.	ATHY, part of.
6	2	7	6	18	.	2	1	3	1	.	.	.	1	.	1	CARLOW, do.
26	28	17	31	85	7	8	2	10	9	1	2	9	14	4	15	MOUNTMELLICK, part of.
5	1	6	3	12	1	2	.	2	1	.	.	5	1	1	4	ROSCREA, do.
																10. Westmeath Co.
25	18	16	20	78	.	1	.	1	.	1	5	8	5	4	5	ATHLONE, part of.
2	7	9	1	17	.	1	1	2	1	.	2	2	2	.	4	BALLYMAHON, do.
5	7	10	8	26	.	2	2	4	2	.	2	4	.	.	4	DELVIN.
3	6	1	3	11	1	1	.	1	1	.	1	2	1	.	3	GRANARD, part of.
28	31	18	29	96	3	6	1	7	4	1	4	15	5	4	12	MULLINGAR.
2	2	1	2	4	2	1	.	1	2	.	.	1	.	.	1	TULLAMORE, part of.
																11. Wexford Co.
32	31	24	40	114	5	7	1	8	6	.	3	21	10	7	17	ENNISCORTHY.
16	11	22	18	61	3	2	1	3	4	1	7	14	4	2	14	GOREY.
36	29	32	38	120	4	9	2	11	6	1	10	32	14	9	28	NEW ROSS, part of.
36	45	32	39	140	3	8	1	9	4	6	11	27	20	6	35	WEXFORD.
																12. Wicklow Co.
10	15	14	19	48	3	7	.	7	3	1	3	12	2	1	12	BALTINGLASS, part of.
3	.	1	2	6	.	.	.	.	.	.	1	.	1	.	1	NAAS, do.
11	14	23	21	60	4	3	2	5	6	3	7	6	3	.	9	RATHDOWN, do.
29	39	36	38	126	5	9	2	11	7	2	10	32	15	6	35	RATHDRUM.
12	5	13	16	39	3	4	.	4	3	1	2	8	5	4	5	SHILLELAGH.

MARRIAGES in the Year 1899—in the SUPERINTENDENT REGISTRARS' DISTRICTS in each County.

																13. Clare Co.
3	3	.	4	8	.	1	1	2	1	.	.	3	1	1	2	BALLYVAGHAN.
10	2	1	2	13	.	2	.	2	.	.	.	3	2	2	1	CORROFIN.
42	20	19	18	87	6	6	.	6	6	.	4	12	5	2	13	ENNIS.
15	4	20	5	38	2	4	.	4	2	.	1	5	2	1	5	ENNISTIMON.
26	13	5	2	38	.	7	1	8	1	.	1	5	1	.	6	KILLADYSERT.
36	14	13	10	61	3	9	.	9	3	1	3	8	8	4	8	KILRUSH.
10	3	4	2	18	1	.	.	.	1	.	.	3	2	2	1	LIMERICK, part of.
32	3	4	5	41	1	2	.	2	1	.	1	6	3	1	7	SCARRIFF.
17	6	3	2	26	1	.	1	1	2	1	2	.	1	.	1	TULLA.

II.—PROVINCE OF MUNSTER—*continued.*

No.	SUPERINTENDENT REGISTRARS' DISTRICTS.	AREA in Statute Acres, exclusive of the larger Rivers, Lakes, and Tideways.	Population, 1891.	TOTAL MARRIAGES.	MARRIAGES. Registered under the Act 7 & 8 Vic., c. 81. According to the Rites of the Church of Ireland. Special Licence.	Licence.	Banns.	Registrar's Certificate.	Not stated by which of the foregoing Forms.	TOTAL.	In Registered Presbyterian Meeting Houses.	In Registered Buildings.	In the Registrar's Office.	Society of Friends.	Jews.	TOTAL Registered under the Act 7 & 8 Vic., c. 81.	Roman Catholic Marriages, Registered under the 26 & 27 Vic., c. 90.
	14. Cork Co.																
70	Bandon,	101,345	20,180	71	.	6	2	.	.	8	2	.	.	.	.	10	61
71	Bantry,	106,855	14,940	60	1	1	.	.	1	3	.	.	.	.	.	3	57
72	Castletown,	73,415	12,389	45	.	1	.	.	.	1	.	.	.	.	.	1	44
73	Clonakilty,	80,465	21,955	55	.	5	.	.	.	5	.	.	.	.	.	5	50
74	Cork,	169,732	132,792	860	2	59	9	.	.	70	9	6	8	.	1	94	766
75	Dunmanway,	103,917	15,197	40	.	6	.	.	.	6	.	1	.	.	.	7	33
76	Fermoy,	148,360	25,533	120	1	9	2	.	.	12	2	1	1	.	.	15	104
77	Kanturk,	185,685	26,171	123	.	2	1	.	.	3	.	.	.	.	.	3	120
78	Kilmallock, part of,	19,384	4,225	21	.	1	.	.	.	1	.	.	.	.	.	1	20
79	Kinsale,	79,651	18,823	72	.	8	1	.	.	9	.	.	1	.	.	10	62
80	Macroom,	179,108	26,088	89	.	2	.	.	.	2	.	.	.	.	.	2	87
81	Mallow,	149,565	23,405	76	.	3	.	.	.	3	1	.	.	.	.	4	72
82	Middleton,	109,266	23,993	61	.	4	.	.	.	4	.	.	.	.	.	4	57
83	Millstreet,	74,905	12,163	20	.	.	.	.	.	.	.	.	.	.	.	.	20
84	Mitchelstown, part of,	48,406	9,852	28	.	.	.	.	.	.	.	.	.	.	.	.	23
85	Skibbereen,	115,024	28,450	86	.	5	1	.	.	6	.	2	.	.	.	8	78
86	Skull,	57,169	11,233	42	.	10	.	.	.	10	.	1	.	.	.	11	31
87	Youghal, part of,	36,639	11,013	57	.	5	1	.	.	6	.	.	.	.	.	6	51
	15. Kerry Co.																
88	Cahersiveen,	197,545	23,854	82	.	1	.	.	.	1	.	.	.	.	.	1	81
89	Dingle,	125,278	19,021	80	.	.	.	.	.	.	.	.	.	.	.	.	80
90	Kenmare,	198,152	16,319	45	.	1	.	.	.	1	.	.	.	.	.	1	44
91	Killarney,	251,287	40,558	171	.	2	.	.	.	2	.	1	.	.	.	3	168
92	Listowel, part of,	165,247	34,597	134	.	2	.	.	.	2	.	.	.	.	.	2	132
93	Tralee,	221,847	44,787	204	.	12	.	.	1	13	.	.	.	.	.	13	191
	16. Limerick Co.																
94	Croom,	83,324	12,539	44	1	3	.	.	.	4	.	.	.	.	.	4	40
95	Kilmallock, part of,	125,766	23,943	94	.	.	.	.	.	.	.	.	.	.	.	.	94
96	Limerick, do.	109,251	60,049	391	.	16	5	.	.	21	3	3	2	.	4	33	358
97	Listowel, do.	24,672	4,524	8	.	.	.	.	.	.	.	.	.	.	.	.	8
98	Mitchelstown, do.	38,551	5,890	14	.	.	.	.	.	.	.	.	.	.	.	.	14
99	Newcastle,	143,862	26,505	111	.	.	.	.	.	.	.	.	.	.	.	.	111
100	Rathkeale,	101,888	17,627	60	.	3	.	.	.	3	.	2	.	.	.	5	55
101	Tipperary, part of,	35,659	7,835	27	.	.	.	.	.	.	.	.	.	.	.	.	27
	17. Tipperary Co.																
102	Borrisokane,	81,850	9,180	35	.	9	.	.	.	9	.	1	.	.	.	10	25
103	Callan, part of,	41,863	6,205	36	.	.	.	.	.	.	.	.	.	.	.	.	36
104	Carrick-on-Suir, do.	26,057	8,616	51	.	2	1	.	.	3	.	.	.	.	.	3	48
105	Cashel,	156,137	22,183	70	.	1	.	.	.	1	.	.	.	.	.	1	69
106	Cloghreen,	117,422	17,022	60	.	.	.	.	.	.	.	.	.	.	.	.	60
107	Clonmel, part of,	46,952	15,628	81	.	5	1	.	.	6	.	.	.	.	.	6	75
108	Nenagh,	183,088	27,382	80	.	5	1	.	.	6	.	.	.	.	.	6	74
109	Parsonstown, part of,	27,428	2,290	2	.	.	.	.	.	.	.	.	.	.	.	.	2
110	Roscrea, do.	57,540	9,069	35	1	2	.	.	.	3	.	.	.	.	.	3	32
111	Thurles,	142,542	25,613	121	.	2	.	.	1	3	.	1	.	.	.	4	117
112	Tipperary, part of,	144,328	27,951	98	.	4	.	.	.	4	1	.	.	.	.	5	93
113	Urlingford, do.	24,644	3,159	15	.	.	.	.	.	.	.	.	.	.	.	.	15

MARRIAGES in the Year 1899—in the SUPERINTENDENT REGISTRARS' DISTRICTS in each County.

MARRIAGES.												Signed the Marriage Register with Marks.				SUPERINTENDENT REGISTRARS' DISTRICTS.
Registered in the Quarter ending the last day of				Contracted between				Of		Of Persons not of full Age.				Cases in which		
March.	June.	September.	December.	Bachelors and Spinsters.	Bachelors and Widows.	Widowers and Spinsters.	Widowers and Widows.	Widowers.	Widows.	Men.	Women.	Men.	Women.	Both signed.	One signed.	
																14. Cork Co.
33	8	17	13	67	1	3	.	3	1	2	3	7	5	2	8	BANDON.
29	10	14	7	56	.	4	.	4	.	.	1	4	3	.	7	BANTRY.
25	9	7	4	35	1	7	2	9	3	.	3	10	4	2	10	CASTLETOWN.
31	4	10	10	42	2	9	2	11	4	.	1	14	7	5	11	CLONAKILTY.
174	234	223	229	757	25	64	14	78	39	12	51	62	78	27	86	CORK.
28	5	3	4	35	.	5	.	5	.	.	1	2	1	.	3	DUNMANWAY.
49	25	26	20	108	3	9	.	9	3	.	7	10	3	1	11	FERMOY.
63	23	12	25	114		4	4	8	5	1	3	18	7	5	15	KANTURK.
6	3	8	4	20	.	1	.	1	.	.	1	4	2	1	4	KILMALLOCK, part of.
24	19	17	12	66	1	5	.	5	1	.	5	10	6	5	6	KINSALE.
42	27	10	10	85	3	.	1	1	4	.	.	8	7	6	3	MACROOM.
26	16	15	19	71	2	2	1	3	3	.	1	5	6	1	9	MALLOW.
18	7	19	17	53	.	5	3	8	3	1	2	10	5	3	9	MIDDLETON.
8	3	8	1	18	.	2	.	2	.	.	.	5	2	1	5	MILLSTREET.
9	7	6	6	25	1	2	.	2	1	.	.	4	3	2	3	MITCHELSTOWN, part of.
52	14	13	7	79	.	5	2	7	2	.	.	9	4	3	7	SKIBBEREEN.
27	6	5	4	40	.	2	.	2	.	.	2	4	.	.	4	SKULL.
11	19	10	17	51	1	5	.	5	1	1	7	10	3	2	9	YOUGHAL, part of.
																15. Kerry Co.
59	7	7	9	74	2	5	1	6	3	.	5	12	8	2	16	CAHERSIVEEN.
71	2	3	4	68	3	7	2	9	5	.	6	18	5	2	19	DINGLE.
26	5	6	8	40	2	3	.	3	2	1	1	5	3	.	8	KENMARE.
121	24	15	11	152	5	10	4	14	9	1	8	24	16	8	24	KILLARNEY.
82	21	20	11	115	3	14	2	16	5	.	.	15	11	3	20	LISTOWEL, part of
88	57	26	33	181	5	16	2	18	7	4	5	15	18	4	25	TRALEE.
																16. Limerick Co.
19	8	8	9	36	.	7	1	8	1	.	2	5	3	2	4	CROOM.
44	7	21	22	83	1	10	.	10	1	1	6	15	5	.	20	KILMALLOCK, part of.
131	79	85	96	350	7	30	4	34	11	13	53	35	28	9	45	LIMERICK, do.
5	1	1	1	6	.	2	.	2	.	.	.	3	.	.	3	LISTOWEL, do.
4	8	1	1	13	.	1	.	1	.	.	1	2	.	.	2	MITCHELSTOWN, do.
69	24	9	9	96	2	12	1	13	3	.	5	17	13	5	20	NEWCASTLE.
18	16	15	11	51	1	8	.	8	1	.	2	7	2	.	9	RATHKEALE.
17	2	2	6	26	.	1	.	1	.	.	1	1	.	.	1	TIPPERARY, part of.
																17. Tipperary Co.
12	5	7	11	31	1	3	.	3	1	1	1	6	3	3	3	BORRISOKANE.
17	4	7	8	35	.	1	.	1	.	.	.	6	4	2	6	CALLAN, part of.
2	13	22	14	44	3	2	2	4	5	5	9	11	8	5	9	CARRICK-ON-SUIR, do.
26	17	14	13	59	5	5	1	6	6	.	1	5	1	.	6	CASHEL.
32	12	10	6	52	2	6	.	6	2	.	2	7	4	3	5	CLOGHEEN.
24	13	17	27	68	6	5	2	7	8	2	9	3	7	.	10	CLONMEL, part of.
40	17	9	14	69	1	8	2	10	3	.	2	7	10	4	9	NENAGH.
2	.	.	.	2	.		.	.	.	.	.	.	.	.	.	PARSONSTOWN, part of.
11	9	6	9	30	2	2	1	3	3	.	.	5	2	1	5	ROSCREA, do.
59	21	21	20	103	4	7	2	9	6	1	5	11	8	3	13	THURLES.
35	23	15	25	86	2	8	2	10	4	1	4	8	7	5	5	TIPPERARY, part of.
9	1	3	2	14	.	1	.	1		.	.	1	1	1	.	URLINGFORD, do.

II.—PROVINCE OF MUNSTER.—*continued.*

No.	SUPERINTENDENT REGISTRARS' DISTRICTS.	Area in Statute Acres, exclusive of the larger Rivers, Lakes, and Tideways.	Population 1891.	TOTAL MARRIAGES.	MARRIAGES. Registered under the Act 7 & 8 Vic., c. 81. According to the Rites of the Church of Ireland. Special Licence.	Licence.	Banns.	Registrar's Certificate.	Not stated by which of the foregoing Forms.	TOTAL.	In Registered Presbyterian Meeting Houses.	In Registered Buildings.	In the Registrar's Office.	Society of Friends.	Jews.	TOTAL Registered under the Act 7 & 8 Vic., c. 81.	Roman Catholic Marriages, Registered under the 26 & 27 Vic., c. 90.
	18. Waterford Co.																
114	Carrick-on-Suir, pt. of,	54,453	5,962	12	.	.	.	.	.	.	.	.	.	.	.	.	12
115	Clonmel, do.	40,757	5,146	11	.	.	.	.	.	.	.	.	.	.	.	.	11
116	Dungarvan, . .	94,044	17,021	61	.	1	.	.	.	1	.	.	.	.	.	1	60
117	Kilmacthomas, .	64,478	8,342	9	.	.	.	.	.	.	.	.	.	.	.	.	9
118	Lismore, . . .	97,048	15,124	60	.	.	.	.	.	.	.	.	.	.	.	.	60
119	Waterford, part of, .	68,438	39,300	227	.	16	2	.	.	18	.	1	1	.	.	20	207
120	Youghal, do. .	33,985	5,726	16	.	.	.	.	.	.	.	.	.	.	.	.	16

III.—PROVINCE OF ULSTER.—

No.	SUPERINTENDENT REGISTRARS' DISTRICTS.	Area in Statute Acres, exclusive of the larger Rivers, Lakes, and Tideways.	Population 1891.	TOTAL MARRIAGES.	Special Licence.	Licence.	Banns.	Registrar's Certificate.	Not stated by which of the foregoing Forms.	TOTAL.	In Registered Presbyterian Meeting Houses.	In Registered Buildings.	In the Registrar's Office.	Society of Friends.	Jews.	TOTAL Registered under the Act 7 & 8 Vic., c. 81.	Roman Catholic Marriages, Registered under the 26 & 27 Vic., c. 90.
	19. Antrim Co.																
121	Antrim, . . .	117,127	29,655	135	1	19	.	.	.	20	78	6	8	.	.	112	23
122	Ballycastle, . .	102,197	14,470	64	.	19	.	.	.	19	24	.	.	.	.	43	21
123	Ballymena, . .	161,162	58,897	312	.	26	1	.	1	28	205	20	18	.	.	271	41
124	Ballymoney, . .	121,133	31,162	167	.	36	.	.	.	36	93	11	2	.	.	142	25
125	Belfast, part of, .	32,014	232,854	2,479	4	789	291	.	.	1,084	562	217	69	1	8	1,941	538
126	Larne, . . .	117,801	33,370	207	.	32	2	.	.	34	120	19	4	.	.	177	30
127	Lisburn, part of, .	47,705	26,565	204	1	89	1	.	.	91	68	8	10	.	.	177	27
128	Lurgan, do. . .	12,318	3,892	14	.	11	.	.	.	11	.	1	.	.	.	12	2
	20. Armagh Co.																
129	Armagh, . . .	146,578	52,034	229	1	67	1	.	2	71	43	5	13	.	.	132	97
130	Banbridge, part of, .	18,012	6,993	28	.	17	.	.	.	17	3	1	.	.	.	21	7
131	Castleblayney, do.	35,765	11,835	53	.	3	.	.	.	3	7	3	.	.	.	13	40
132	Lurgan, do.	40,333	41,282	255	.	135	1	.	.	136	24	25	14	2	.	201	54
133	Newry, do.	71,971	25,733	118	.	16	.	.	.	16	14	3	.	.	.	33	85
	21. Cavan Co.																
134	Bailieborough, .	71,951	18,040	65	.	15	.	.	.	15	6	.	.	.	.	21	44
135	Bawnboy, part of, .	61,908	10,867	47	.	11	.	.	.	11	.	.	.	.	.	11	36
136	Cavan, . . .	161,074	41,974	147	.	27	1	.	4	32	.	2	.	.	.	34	113
137	Cootehill, part of, .	69,383	18,092	61	.	6	.	.	.	6	3	1	.	.	.	10	51
138	Enniskillen, do. .	40,507	6,397	22	.	.	.	.	.	.	.	2	.	.	.	2	20
139	Granard, do. .	20,281	5,612	16	.	2	.	.	.	2	.	.	.	.	.	2	14
140	Oldcastle, do. .	41,931	10,935	18	.	3	.	.	.	3	4	.	.	.	.	7	11
	22. Donegal Co.																
141	Ballyshannon, part of,	41,507	10,152	43	.	7	.	.	.	7	.	2	.	.	.	9	34
142	Donegal, . . .	160,403	22,891	80	.	15	.	.	1	16	.	1	.	.	.	17	63
143	Dunfanaghy, . .	125,677	15,674	51	.	3	.	.	.	3	.	.	.	.	.	3	48
144	Glenties, . . .	257,479	34,219	139	.	5	.	.	.	5	.	.	.	.	.	5	134
145	Inishowen, . . .	159,412	30,459	152	.	10	.	.	.	10	11	.	.	.	.	21	131
146	Letterkenny, . .	101,247	13,950	35	.	6	.	.	.	6	15	.	.	.	.	21	14
147	Londonderry, part of,	58,954	9,774	26	.	5	.	.	.	5	10	.	.	.	.	15	11
148	Millford, . . .	111,334	21,808	85	.	7	.	.	.	7	13	2	.	.	.	22	63
149	Strabane, part of, .	53,103	11,600	47	.	6	.	.	.	6	14	1	.	.	.	21	26
150	Stranorlar, . .	121,152	15,108	54	.	6	.	.	.	6	3	2	.	.	.	11	43

MARRIAGES in the Year 1899—in the SUPERINTENDENT REGISTRARS' DISTRICTS in each County.

MARRIAGES.												Signed the Marriage Register with Marks.				SUPERINTENDENT REGISTRARS' DISTRICTS.
Registered in the Quarter ending the last day of				Contracted between				Of		Of Persons not of full Age.				Cases in which		
March.	June.	September.	December.	Bachelors and Spinsters.	Bachelors and Widows.	Widowers and Spinsters.	Widowers and Widows.	Widowers.	Widows.	Men.	Women.	Men.	Women.	Both signed.	One signed.	
																18. Waterford Co.
6	4	2	.	12	.	.	.	.	.	.	.	4	3	3	1	CARRICK-ON-SUIR, part of.
8	1	1	1	10	.	1	.	1	.	.	1	2	1	1	1	CLONMEL, do.
22	9	18	12	56	1	1	3	4	4	.	1	16	12	7	14	DUNGARVAN.
2	1	5	1	9	.	.	.	.	.	.	.	2	.	.	2	KILMACTHOMAS.
28	14	11	7	53	1	4	2	6	3	.	.	10	11	5	11	LISMORE.
43	50	72	62	188	9	22	8	30	17	8	15	25	32	10	37	WATERFORD, part of.
6	3	3	4	15	1	.	.	.	1	.	.	3	3	3	.	YOUGHAL, part of.

MARRIAGES in the Year 1899—in the SUPERINTENDENT REGISTRARS' DISTRICTS in each County.

																19. Antrim Co.
32	35	32	36	125	2	7	1	8	3	3	17	10	6	4	8	ANTRIM.
22	14	16	12	59	1	3	1	4	2	4	7	12	2	.	14	BALLYCASTLE.
62	83	95	72	280	4	24	4	28	8	9	35	44	30	15	44	BALLYMENA.
40	42	45	40	157	1	7	2	9	3	6	27	21	15	6	24	BALLYMONEY.
457	676	679	667	2,095	78	232	74	306	152	66	250	169	341	83	344	BELFAST, part of.
56	42	59	50	183	4	13	7	20	11	8	21	13	15	6	16	LARNE.
48	52	55	49	178	3	18	5	23	8	2	21	24	27	12	27	LISBURN, part of.
3	4	4	3	13	.	.	1	1	1	.	.	2	1	1	1	LURGAN, do.
																20. Armagh Co.
47	44	70	68	196	5	26	2	28	7	2	19	36	32	17	34	ARMAGH.
4	9	8	7	23	1	4	.	4	1	.	1	4	5	1	7	BANBRIDGE, part of.
17	14	11	11	49	.	4	.	4	.	.	3	7	4	1	9	CASTLEBLAYNEY, do.
51	84	63	57	222	3	26	4	30	7	7	20	61	83	35	74	LURGAN, do.
34	35	19	30	105	3	9	1	10	4	.	2	26	17	9	26	NEWRY, do.
																21. Cavan Co.
15	19	11	20	60	1	4	.	4	1	.	4	12	2	1	12	BAILIEBOROUGH.
12	9	13	13	39	3	5	.	5	3	.	2	8	4	2	8	BAWNBOY, part of.
33	47	22	45	127	4	15	1	16	5	3	15	29	21	11	28	CAVAN.
19	11	18	18	55	.	5	1	6	1	.	4	8	3	1	9	COOTEHILL, part of.
4	14	1	3	20	.	2	.	2	.	.	1	2	1	1	1	ENNISKILLEN, do.
7	4	4	1	16	.	.	.	.	.	.	.	.	.	.	.	GRANARD, do.
5	9	2	2	15	.	2	1	3	1	1	3	2	2	2	.	OLDCASTLE, do.
																22. Donegal Co.
18	10	8	7	42	.	1	.	1	.	.	3	6	3	1	7	BALLYSHANNON, part of.
42	13	5	20	79	.	1	.	1	.	.	4	24	13	7	23	DONEGAL.
32	4	11	4	46	.	5	.	5	.	.	4	30	29	24	11	DUNFANAGHY.
84	21	10	24	123	2	13	1	14	3	2	18	42	48	28	34	GLENTIES
50	35	26	41	138	1	11	2	13	3	1	5	56	38	26	42	INISHOWEN.
14	5	5	11	31	1	3	.	3	1	1	3	3	3	1	4	LETTERKENNY.
4	9	4	9	24	.	2	.	2	.	.	3	9	6	5	5	LONDONDERRY, part of.
44	10	10	21	74	.	11	.	11	.	1	5	32	31	26	11	MILLFORD.
12	14	13	8	47	.	.	.	.	.	1	8	12	41	6	41	STRABANE, part of.
22	19	7	6	50	1	3	.	3	1	.	7	25	17	14	14	STRANORLAR.

II.—PROVINCE OF ULSTER—*continued.*

No.	SUPERINTENDENT REGISTRARS' DISTRICTS.	AREA in Statute Acres, exclusive of the larger Rivers, Lakes, and Tideways.	Population, 1891	TOTAL MARRIAGES.	MARRIAGES. Registered under the Act 7 & 8 Vic., c. 81. According to the Rites of the Church of Ireland. Special Licence.	Licence.	Banns.	Registrar's Certificate.	Not stated by which of the foregoing Forms.	TOTAL.	In Registered Presbyterian Meeting Houses.	In Registered Buildings.	In the Registrar's Office.	Society of Friends.	Jews.	TOTAL Registered under the Act 7 & 8 Vic., c. 81.	Roman Catholic Marriages, Registered under the 26 & 27 Vic., c. 90.
	23. Down Co.																
151	BANBRIDGE, part of,	107,138	40,548	207	1	52	.	.	.	53	86	12	10	.	.	161	46
152	BELFAST, do.	17,157	57,376	459	1	139	8	.	.	148	149	80	.	.	.	377	82
153	DOWNPATRICK, . .	147,441	43,236	177	.	45	2	.	3	50	54	1	2	.	.	107	70
154	KILKEEL, . . .	81,834	18,181	97	.	17	.	.	.	17	18	1	.	.		36	61
155	LISBURN, part of,	71,336	23,725	72	.	30	.	.	.	30	34	4	.	.	.	68	4
156	LURGAN, do.	27,293	12,981	49	.	16	.	.	.	16	27	1	.	.	.	44	5
157	NEWRY, do.	66,004	32,401	156	1	25	.	.	.	26	30	5	3	.	.	64	92
158	NEWTOWNARDS, . .	93,890	41,286	247	.	51	1	.	.	52	157	19	5	.	.	233	14
	24. Fermanagh Co.																
159	BALLYSHANNON, part of,	58,387	7,150	16	.	8	.	.	.	8	.	.	.	.	.	8	8
160	CLONES, do.	45,703	8,923	33	.	10	.	.	.	10	.	.	.	.	.	10	23
161	ENNISKILLEN, do.	157,116	28,721	110	.	37	.	.	.	37	3	6	3	.	.	49	61
162	IRVINESTOWN, do.	57,750	11,302	45	.	23	.	.	.	23	2	2	1	.	.	28	17
163	LISNASKEA, . . .	98,709	18,074	66	.	25	.	.	.	25	1	10	3	.	.	39	27
	25. Londonderry Co.																
164	COLERAINE, . . .	118,786	33,417	157	.	31	.	.	.	31	82	5	8	.	.	126	31
165	LIMAVADY, . . .	152,711	23,369	121	.	34	.	.	.	34	38	2	.	.	.	74	47
166	LONDONDERRY, part of,	85,172	50,247	338	.	52	1	.	.	53	75	13	3	.	.	144	194
167	MAGHERAFELT, . .	156,719	44,976	188	.	32	.	.	.	32	55	1	9	.	.	97	91
	26. Monaghan Co.																
168	CARRICKMACROSS, .	65,651	17,834	68	.	4	.	.	.	4	2	.	.	.	.	6	62
169	CASTLEBLAYNEY, part of,	63,761	19,465	90	.	9	.	.	.	9	23	.	.	.	.	32	58
170	CLONES, do.	27,799	8,913	49	.	6	.	.	.	6	4	1	.	.	.	11	38
171	COOTEHILL, . do.	36,463	7,578	11	.	5	.	.	.	5	5	.	.	.	.	10	1
172	MONAGHAN, . . .	125,132	32,416	113	.	15	.	.	.	15	15	1	.	.	.	31	87
	27. Tyrone Co.																
173	CASTLEDERG, . .	91,785	13,558	51	.	9	.	.	.	9	16	3	.	.	.	28	23
174	CLOGHER, . . .	89,285	16,987	52	.	13	.	.	2	15	8	.	.	.	.	23	29
175	COOKSTOWN, . .	96,720	27,161	112	.	29	.	.	.	29	22	2	7	.	.	60	52
176	DUNGANNON, . .	110,217	36,712	170	1	34	1	.	.	36	29	2	1	.	.	68	102
177	IRVINESTOWN, part of, .	24,131	5,103	12	.	7	.	.	.	7	.	.	.	.	.	7	5
178	OMAGH, . . .	229,813	44,387	177	1	38	.	.	.	39	31	3	4	.	.	77	100
179	STRABANE, part of, .	136,992	27,523	121	.	26	.	.	.	26	41	.	.	.	.	67	54

MARRIAGES in the Year 1899—in the SUPERINTENDENT REGISTRARS' DISTRICTS in each County.

MARRIAGES.												Signed the Marriage Register with Marks.				SUPERINTENDENT REGISTRARS' DISTRICTS.
Registered in the Quarter ending the last day of				Contracted between				Of		Of Persons not of full age.				Cases in which		
March.	June.	September.	December.	Bachelors and Spinsters.	Bachelors and Widows.	Widowers and Spinsters.	Widowers and Widows.	Widowers.	Widows.	Men.	Women.	Men.	Women.	Both signed.	One signed.	
																23. Down Co.
41	43	60	63	171	2	23	11	34	13	3	10	41	37	17	44	BANBRIDGE, part of.
94	114	135	116	389	13	42	15	57	28	5	28	17	39	5	46	BELFAST, do.
42	49	39	47	160	4	12	1	13	5	5	16	24	19	7	29	DOWNPATRICK.
25	19	29	24	87	2	7	1	8	3	.	6	24	15	8	23	KILKEEL.
18	13	23	18	63	4	5	.	5	4	1	6	5	5	3	4	LISBURN, part of.
10	10	14	15	45	.	4	.	4	.	.	2	9	10	6	7	LURGAN, do.
30	56	42	28	134	4	15	3	18	7	4	12	25	25	12	26	NEWRY, do.
53	70	75	49	223	2	19	3	22	5	4	27	12	14	4	18	NEWTOWNARDS.
																24. Fermanagh Co.
8	5	2	1	16		.	.	.	.	.	1	1	.	.	1	BALLYSHANNON, part of.
8	11	5	9	30	.	3	.	3	.	1	3	7	6	4	5	CLONES, do.
28	26	22	34	97	2	11	.	11	2	1	10	20	12	5	22	ENNISKILLEN, do.
14	15	9	7	39	2	3	1	4	3	1	5	8	5	4	5	IRVINESTOWN, do.
17	14	17	18	58	1	6	1	7	2	.	2	4	2	1	4	LISNASKEA.
																25. Londonderry Co.
25	46	37	49	133	4	17	3	20	7	1	14	19	14	7	19	COLERAINE.
23	32	27	39	107	1	12	1	13	2	3	14	21	21	10	22	LIMAVADY.
61	92	107	78	303	3	28	4	32	7	4	20	69	70	29	81	LONDONDERRY, part of.
45	54	36	53	164	4	19	1	20	5	6	22	36	27	13	37	MAGHERAFELT.
																26. Monaghan Co.
19	17	14	18	61	1	6	.	6	1	.	2	9	9	5	8	CARRICKMACROSS.
22	23	23	22	76	2	11	1	12	3	.	4	13	10	2	19	CASTLEBLAYNEY, part of.
4	20	10	15	44	1	4	.	4	1	.	5	13	4	3	11	CLONES, do.
1	5	3	2	8	2	1	.	1	2	.	.	2	1	.	3	COOTEHILL, do.
28	31	26	28	96	6	11	.	11	6	1	4	17	15	6	20	MONAGHAN.
																27. Tyrone Co.
11	10	11	19	49	.	2	.	2	.	.	6	9	6	3	9	CASTLEDERG.
13	12	11	16	44	.	7	1	8	1	.	6	12	6	3	12	CLOGHER.
21	30	27	34	102	2	7	1	8	3	1	9	34	21	11	33	COOKSTOWN.
43	36	44	47	147	3	19	1	20	4	6	12	39	35	21	32	DUNGANNON
1	3	4	4	10	.	2	.	2	.	.	.	2	2	.	4	IRVINESTOWN, part of.
41	52	38	46	153	5	18	1	19	6	1	9	37	27	17	30	OMAGH
24	28	37	32	111	1	7	2	9	3	4	7	22	21	9	25	STRABANE, part of.

IV.—PROVINCE OF CONNAUGHT.—

No.	SUPERINTENDENT REGISTRARS' DISTRICTS.	Area in Statute Acres, exclusive of the larger Rivers, Lakes, and Tideways.	Population, 1891.	TOTAL MARRIAGES.	MARRIAGES. Registered under the Act 7 & 8 Vic., c. 81. According to the Rites of the Church of Ireland. Special Licence.	Licence.	Banns.	Registrar's Certificate.	Not stated by which of the foregoing Forms.	TOTAL.	In Registered Presbyterian Meeting Houses.	In Registered Buildings.	In the Registrar's Office.	Society of Friends.	Jews.	TOTAL Registered under the Act 7 & 8 Vic., c. 81.	Roman Catholic Marriages, Registered under the 26 & 27 Vic., c. 90.
	28 Galway Co.																
180	Ballinasloe, part of,	125,536	16,563	63	.	5	.	.	.	5	3	1	.	.	.	9	54
181	Clifden,	192,966	20,569	64	.	3	.	.	.	3	.	.	.	.	.	3	61
182	Galway,	197,467	38,719	143	.	.	.	.	.	.	1	.	2	.	.	3	140
183	Glennamaddy,	100,214	18,486	59	.	.	.	.	.	.	.	.	.	.	.	.	59
184	Gort,	106,048	14,201	28	.	.	.	.	.	.	.	.	.	.	.	.	28
185	Loughrea,	198,832	22,244	57	.	1	.	.	.	1	.	.	.	.	.	1	56
186	Mountbellew,	102,383	16,477	61	.	1	.	.	.	1	.	.	.	.	.	1	60
187	Oughterard,	172,289	18,975	64	.	2	.	.	.	2	.	.	.	.	.	2	62
188	Portumna,	77,046	10,363	26	.	.	.	.	.	.	.	.	.	.	.	.	26
189	Tuam,	190,649	34,630	85	.	2	.	.	.	2	.	.	.	.	.	2	83
	29. Leitrim Co.																
190	Ballyshannon, part of,	32,425	5,978	23	.	.	.	.	.	.	.	.	.	.	.	.	23
191	Bawnboy, do.	42,788	10,037	31	.	2	.	.	.	2	.	.	.	.	.	2	29
192	Carrick-on-Shan. do.	63,484	14,667	29	.	1	.	.	.	1	.	.	.	.	.	1	28
193	Manorhamilton,	144,857	25,465	109	.	12	.	.	.	12	.	1	.	.	.	13	96
194	Mohill,	92,956	22,471	77	.	2	.	.	.	2	.	1	.	.	.	3	74
	30. Mayo Co.																
195	Ballina,	150,412	27,394	31	.	4	.	.	.	4	2	.	.	.	.	6	25
196	Ballinrobe,	145,350	24,694	63	.	.	.	.	.	.	.	.	.	.	.	.	63
197	Belmullet,	177,932	14,333	42	.	.	.	.	.	.	.	.	.	.	.	.	42
198	Castlebar,	140,998	28,921	86	.	3	.	.	.	3	.	.	.	.	.	3	83
199	Claremorris,	110,788	28,424	84	.	.	.	.	.	.	.	.	.	.	.	.	84
200	Killala,	104,882	9,290	30	.	.	.	.	.	.	.	.	.	.	.	.	30
201	Swineford,	151,494	48,261	244	.	.	.	.	.	.	.	.	.	.	.	.	244
202	Westport,	345,921	37,381	139	.	6	.	.	.	6	.	.	.	.	.	6	133
	31. Roscommon Co.																
203	Athlone, part of,	82,531	12,070	32	.	.	.	.	.	.	.	.	.	.	.	.	32
204	Ballinasloe, do.	34,972	4,176	6	.	.	.	.	.	.	.	.	.	.	.	.	6
205	Boyle, do.	84,506	19,319	66	.	1	.	.	.	1	.	.	.	.	.	1	65
206	Carrick-on-Shan. do.	37,333	7,494	13	.	.	.	.	.	.	.	.	.	.	.	.	13
207	Castlereagh,	163,567	37,474	150	.	4	.	.	.	4	.	.	.	.	.	4	146
208	Roscommon,	114,057	17,561	65	.	.	1	.	.	1	.	.	.	.	.	1	64
209	Strokestown,	90,036	18,458	80	.	.	.	.	.	.	.	.	.	.	.	.	80
	32. Sligo Co.																
210	Boyle, part of,	75,525	16,033	53	.	3	.	.	.	3	.	.	.	.	.	3	50
211	Dromore West,	97,063	15,019	20	.	2	.	.	.	2	.	.	.	.	.	2	18
212	Sligo,	143,808	41,154	136	.	10	.	.	.	10	2	3	1	.	.	16	120
213	Tobercurry,	125,809	22,210	65	.	4	.	.	.	4	.	.	.	.	.	4	61

MARRIAGES in the Year 1899—in the SUPERINTENDENT REGISTRARS' DISTRICTS in each County.

MARRIAGES.												Signed the Marriage Register with Marks.				SUPERINTENDENT REGISTRARS' DISTRICTS.
Registered in the Quarter ending the last day of				Contracted between				Of		Of Persons not of full Age.				Cases in which		
March.	June	September.	December.	Bachelors and Spinsters.	Bachelors and Widows.	Widowers and Spinsters.	Widowers and Widows.	Widowers.	Widows.	Men.	Women.	Men.	Women.	Both signed.	One signed.	
																28. Galway Co.
20	14	19	10	56	2	2	3	5	5	.	7	12	4	2	12	Ballinasloe, part of.
16	12	17	19	57	1	6	.	6	1	.	9	18	10	8	12	Clifden.
54	37	25	27	117	4	15	7	22	11	3	25	41	36	22	33	Galway.
41	2	9	7	55	.	3	1	4	1	1	1	13	6	4	11	Glennamaddy.
11	5	9	3	21	.	3	1	4	1	.	1	7	3	3	4	Gort.
20	15	14	8	50	4	3	.	3	4	.	6	10	.	.	10	Loughrea.
33	10	9	9	56	2	2	1	3	3	.	.	17	6	5	13	Mountbellew.
27	10	12	15	57	2	5	.	5	2	.	7	18	12	12	6	Oughterard.
15	7	2	2	21	1	4	.	4	1	.	.	5	1	.	6	Portumna.
32	24	16	13	75	2	7	1	8	3	.	4	13	8	4	13	Tuam.
																29. Leitrim Co.
7	5	4	7	18	2	2	1	3	3	1	.	7	1	.	8	Ballyshannon, part of.
5	10	9	7	29	.	1	1	2	1	.	.	4	.	.	4	Bawnboy, do.
18	2	5	4	26	1	2	.	2	1	.	1	5	3	1	6	Carrick-on-Shan do.
50	33	13	13	97	1	9	2	11	3	.	6	13	5	2	14	Manorhamilton.
27	12	11	27	68	4	5	.	5	4	.	2	8	6	5	4	Mohill
																30. Mayo Co.
13	3	1	14	29	.	2	.	2	.	.	1	1	5	.	6	Ballina.
29	11	8	15	57	2	4	.	4	2	.	5	9	5	4	6	Ballinrobe.
18	8	7	9	37	.	5	.	5	.	.	1	19	14	9	15	Belmullet.
24	38	16	8	77	1	6	2	8	3	.	7	17	16	9	15	Castlebar.
32	25	9	18	70	5	8	1	9	6	.	2	11	7	6	6	Claremorris.
14	3	8	5	27	.	3	.	3	.	1	1	6	6	1	10	Killala.
148	70	7	19	220	1	19	4	23	5	6	8	47	26	19	35	Swineford.
73	27	24	15	127	5	5	2	7	7	2	12	29	37	21	24	Westport.
																31. Roscommon Co.
26	2	2	2	26	1	5	.	5	1	. .	.	2	2	1	2	Athlone, part of.
2	3	1	.	5	1	.	.	.	1	.	.	.	.	.	.	Ballinasloe, do.
36	20	3	7	62	2	2	.	2	2	1	2	5	3	1	6	Boyle, do.
6	6	.	1	12	1	.	.	.	1	.	.	1	1	.	2	Carrick-on-Shan. do.
91	28	13	18	131	6	10	3	13	9	1	2	24	18	6	30	Castlereagh
33	10	15	7	58	1	5	1	6	2	.	1	15	10	9	7	Roscommon.
52	13	7	8	72	1	7	.	7	1	1	6	9	4	2	9	Strokestown.
																32. Sligo Co.
28	13	4	8	44	2	6	1	7	3	1	2	7	7	4	6	Boyle, part of.
11	6	.	3	16	1	3	.	3	1	.	1	3	2	2	1	Dromore West.
51	35	17	33	120	6	8	2	10	8	.	2	25	9	4	26	Sligo.
31	17	11	6	53	2	10	.	10	2	.	1	21	8	3	23	Tobercurry.

Ages of 7,268 Persons who were Married in Ireland in the Year 1899.

The Total Number of Marriages registered in Ireland in the Year 1899 was 22,311; the precise Ages of both Parties were specified in 3,634 instances.

Ages of 3,634 Men and 3,634 Women married in Ireland in the Year 1899.

—	15-	16-	17-	18-	19-	20-	21-	25-	30-	35-	40-	45-	50-	55	60-	65-	70-	75-	80-	Total.
Men,	.	1	2	14	58	140	1,013	1,175	645	291	145	63	48	15	18	4	2	.	.	3,634
Women,	1	5	33	124	192	276	1,515	944	348	92	63	16	10	6	8	1	.	.	.	3,634

Ages of 3,317 Bachelors and 3,478 Spinsters married in 1899.

—	15-	16-	17-	18-	19-	20-	21-	25-	30-	35-	40-	45-	50-	55-	60-	65-	70-	75-	80-	Total.
Bachelors,	.	1	2	14	58	140	1,009	1,135	579	237	86	32	16	4	4	.	.	.	.	3,317
Spinsters,	1	5	33	124	192	276	1,504	912	311	67	33	12	2	4	2	.	.	.	.	3,478

Ages of 317 Widowers and 156 Widows married in 1899.

—	15-	16-	17-	18-	19-	20-	21-	25-	30-	35-	40-	45-	50-	55-	60-	65-	70-	75-	80-	Total.
Widowers,	.	.	.	.	.	.	4	40	66	54	59	31	32	11	14	4	2	.	.	317
Widows,	.	.	.	.	.	.	11	32	37	25	30	4	8	2	6	1	.	.	.	156

Ages of 3,634 Husbands and their Wives in combination in 1899.

YEARS.	AGES OF WIVES. 15-	16-	17-	18-	19-	20-	21-	25-	30-	35-	40-	45-	50	55-	60-	65-	70-	75-	80-	Total Husbands	
AGES OF HUSBANDS. 15—	.	.	.	.	.	.	.	.	.	.	.	.	.	.	.	.	.	.	.	.	15—
16—	.	1	.	.	.	.	.	.	.	.	.	.	.	.	.	.	.	.	.	1	16—
17—	.	.	2	.	.	.	.	.	.	.	.	.	.	.	.	.	.	.	.	2	17—
18—	.	.	1	6	3	1	3	.	.	.	.	.	.	.	.	.	.	.	.	14	18—
19—	.	.	2	14	23	8	8	3	.	.	.	.	.	.	.	.	.	.	.	58	19—
20—	.	1	5	35	39	32	24	3	.	.	.	.	.	1	.	.	.	.	.	140	20—
21—	1	2	10	39	71	130	661	85	12	2	.	.	.	.	.	.	.	.	.	1,013	21—
25—	.	.	7	22	32	73	547	414	60	9	1	.	.	.	1	.	.	.	.	1,175	25—
30—	.	.	5	5	16	21	185	272	116	14	12	.	.	1	.	.	.	.	.	645	30—
35—	.	.	.	2	4	5	62	107	78	25	6	2	.	.	.	.	.	.	.	291	35—
40—	.	.	.	.	1	6	15	37	40	26	15	4	1	.	.	.	.	.	.	145	40—
45—	.	.	1	1	1	.	5	16	14	9	11	1	3	1	.	.	.	.	.	63	45—
50—	.	.	.	.	1	.	3	6	12	6	9	6	4	.	.	1	.	.	.	48	50—
55—	.	.	.	.	.	.	2	1	2	1	2	1	2	2	2	.	.	.	.	15	55—
60—	.	1	.	.	.	.	.	.	3	1	6	2	.	1	4	.	.	.	.	18	60—
65—	.	.	.	.	.	.	.	.	2	1	1	.	.	.	.	.	.	.	.	4	65—
70—	.	.	.	.	1	.	.	.	.	.	.	.	.	.	1	.	.	.	.	2	70—
75—	.	.	.	.	.	.	.	.	.	.	.	.	.	.	.	.	.	.	.	.	75—
80 & up.	.	.	.	.	.	.	.	.	.	.	.	.	.	.	.	.	.	.	.	.	80 & up.
Total Wives,	1	5	33	124	192	276	1,515	944	348	92	63	16	10	6	8	1	.	.	.	3,634	Husbands.
																				3,634	Wives.

The Table read *vertically* shows the number of *Wives* at each age, with the ages of their Husbands when married:—Thus, of 124 *Wives* of the age 18 and under 19 years, *Six* married Husbands aged 18; *Fourteen* married Husbands aged 19 years, &c.

Read *horizontally* the Table shows the number of *Husbands* at each age, with the ages of their Wives when married:—Thus, of 140 *Husbands* of the age 20 and under 21 years *One* married a Wife aged 16 years; *Five* married Wives aged 17 years, &c.

Ages of 3,232 Bachelors and 3,232 Spinsters who intermarried in 1899.

YEARS.	AGES OF SPINSTERS. 15-	16-	17-	18-	19-	20-	21-	25-	30-	35-	40-	45-	50-	55-	60-	65-	70-	75-	80-	Total Bachelors.	
AGES OF BACHELORS. 15—	.	.	.	.	.	.	.	.	.	.	.	.	.	.	.	.	.	.	.	.	15—
16—	.	1	.	.	.	.	.	.	.	.	.	.	.	.	.	.	.	.	.	1	16—
17—	.	.	2	.	.	.	.	.	.	.	.	.	.	.	.	.	.	.	.	2	17—
18—	.	.	1	6	3	1	3	.	.	.	.	.	.	.	.	.	.	.	.	14	18—
19—	.	.	2	14	23	8	8	3	.	.	.	.	.	.	.	.	.	.	.	58	19—
20—	.	1	5	35	39	32	24	3	.	.	.	.	.	1	.	.	.	.	.	140	20—
21—	1	2	10	38	71	130	656	78	10	2	.	.	.	.	.	.	.	.	.	998	21—
25—	.	.	7	21	31	72	526	390	61	6	1	.	.	.	.	.	.	.	.	1,115	25—
30—	.	.	4	2	14	18	162	248	92	6	5	.	.	1	.	.	.	.	.	552	30—
35—	.	.	.	2	3	4	52	86	63	13	1	1	.	.	.	.	.	.	.	225	35—
40—	.	.	.	.	1	4	9	23	21	14	6	1	.	.	.	.	.	.	.	79	40—
45—	.	.	.	.	.	.	2	11	6	2	3	1	1	.	.	.	.	.	.	26	45—
50—	.	.	.	.	.	.	.	3	6	2	2	2	.	.	.	.	.	.	.	15	50—
55—	.	.	.	.	.	.	2	.	.	.	.	.	1	1	.	.	.	.	.	4	55—
60—	.	1	.	.	.	.	.	.	.	1	1	.	.	.	.	.	.	.	.	3	60—
65—	.	.	.	.	.	.	.	.	.	.	.	.	.	.	.	.	.	.	.	.	65—
70—	.	.	.	.	.	.	.	.	.	.	.	.	.	.	.	.	.	.	.	.	70—
75—	.	.	.	.	.	.	.	.	.	.	.	.	.	.	.	.	.	.	.	.	75—
80 & up.	.	.	.	.	.	.	.	.	.	.	.	.	.	.	.	.	.	.	.	.	80 & up.
Total Spinsters,	1	5	31	118	185	269	1,444	845	259	46	19	5	2	3	.	.	.	.	.	3,232	Bachelors.
																				3,232	Spinsters.

AGES of 85 BACHELORS and 85 WIDOWS who intermarried in the year 1899.

YEARS.	AGES OF WIDOWS. 15	16	17-	18-	19-	20-	21-	25-	30-	35-	40-	45-	50-	55-	60-	65-	70-	75-	80	Total Bachelors.	
AGES OF BACHELORS. 15—	.	.	.	.	.	.	.	.	.	.	.	.	.	.	.	.	.	.	.	.	15—
16—	.	.	.	.	.	.	.	.	.	.	.	.	.	.	.	.	.	.	.	.	16—
17—	.	.	.	.	.	.	.	.	.	.	.	.	.	.	.	.	.	.	.	.	17—
18—	.	.	.	.	.	.	.	.	.	.	.	.	.	.	.	.	.	.	.	.	18—
19—	.	.	.	.	.	.	.	.	.	.	.	.	.	.	.	.	.	.	.	.	19—
20—	.	.	.	.	.	.	.	.	.	.	.	.	.	.	.	.	.	.	.	.	20—
21—	.	.	.	.	.	.	3	6	2	.	.	.	.	.	.	.	.	.	.	11	21—
25—	.	.	.	.	.	.	2	9	5	3	.	.	.	.	1	.	.	.	.	20	25—
30—	.	.	.	.	.	.	3	5	12	1	6	.	.	.	.	.	.	.	.	27	30—
35—	.	.	.	.	.	.	.	2	2	6	2	.	.	.	.	.	.	.	.	12	35—
40—	.	.	.	.	.	.	.	1	.	2	2	1	1	.	.	.	.	.	.	7	40—
45—	.	.	.	.	.	.	.	1	.	2	.	.	2	1	.	.	.	.	.	6	45—
50—	.	.	.	.	.	.	.	.	.	.	1	.	.	.	.	.	.	.	.	1	50—
55—	.	.	.	.	.	.	.	.	.	.	.	.	.	.	.	.	.	.	.	.	55—
60—	.	.	.	.	.	.	.	.	.	.	.	.	.	.	1	.	.	.	.	1	60—
65—	.	.	.	.	.	.	.	.	.	.	.	.	.	.	.	.	.	.	.	.	65—
70—	.	.	.	.	.	.	.	.	.	.	.	.	.	.	.	.	.	.	.	.	70—
75—	.	.	.	.	.	.	.	.	.	.	.	.	.	.	.	.	.	.	.	.	75—
80 & up.	.	.	.	.	.	.	.	.	.	.	.	.	.	.	.	.	.	.	.	.	80 & up.
																				85	Bachelors.
Total Widows,	.	.	.	.	.	.	8	24	21	14	11	1	3	1	2	.	.	.	.	85	Widows.

AGES of 246 WIDOWERS and 246 SPINSTERS who intermarried in the year 1899.

YEARS.	AGES OF SPINSTERS. 15-	16-	17-	18-	19-	20-	21-	25-	30-	35-	40-	45-	50-	55-	60-	65-	70-	75-	80-	Total Widowers.	
AGES OF WIDOWERS. 15—	.	.	.	.	.	.	.	.	.	.	.	.	.	.	.	.	.	.	.	.	15—
16—	.	.	.	.	.	.	.	.	.	.	.	.	.	.	.	.	.	.	.	.	16—
17—	.	.	.	.	.	.	.	.	.	.	.	.	.	.	.	.	.	.	.	.	17—
18—	.	.	.	.	.	.	.	.	.	.	.	.	.	.	.	.	.	.	.	.	18—
19—	.	.	.	.	.	.	.	.	.	.	.	.	.	.	.	.	.	.	.	.	19—
20—	.	.	.	.	.	.	.	.	.	.	.	.	.	.	.	.	.	.	.	.	20—
21—	.	.	.	1	.	.	2	1	.	.	.	.	.	.	.	.	.	.	.	4	21—
25—	.	.	.	1	1	1	19	12	2	.	.	.	.	.	.	.	.	.	.	36	25—
30—	.	.	1	3	2	3	17	17	8	.	.	.	.	.	.	.	.	.	.	51	30—
35—	.	.	.	.	1	1	10	17	12	5	2	1	.	.	.	.	.	.	.	49	35—
40—	.	.	.	.	.	2	6	12	14	7	1	.	.	.	.	.	.	.	.	42	40—
45—	.	.	1	1	1	.	3	4	6	5	3	.	.	.	.	.	.	.	.	24	45—
50—	.	.	.	.	1	.	3	3	5	2	4	3	.	.	.	.	.	.	.	21	50—
55—	.	.	.	.	.	.	.	1	2	1	.	1	.	1	.	.	.	.	.	6	55—
60—	.	.	.	.	.	.	.	.	2	.	3	2	.	.	2	.	.	.	.	9	60—
65—	.	.	.	.	.	.	.	.	1	1	1	.	.	.	.	.	.	.	.	3	65—
70—	.	.	.	.	1	.	.	.	.	.	.	.	.	.	.	.	.	.	.	1	70—
75—	.	.	.	.	.	.	.	.	.	.	.	.	.	.	.	.	.	.	.	.	75—
80 & up.	.	.	.	.	.	.	.	.	.	.	.	.	.	.	.	.	.	.	.	.	80 & up
																				246	Widowers.
Total Spinsters,	.	.	2	6	7	7	60	67	52	21	14	7	.	1	2	.	.	.	.	246	Spinsters

AGES of 71 WIDOWERS and 71 WIDOWS who intermarried in the year 1899.

YEARS.	AGES OF WIDOWS. 15-	16-	17-	18-	19-	20-	21-	25-	30-	35-	40-	45-	50-	55-	60-	65-	70-	75-	80-	Total Widowers.	
AGES OF WIDOWERS. 15—	.	.	.	.	.	.	.	.	.	.	.	.	.	.	.	.	.	.	.	.	15—
16—	.	.	.	.	.	.	.	.	.	.	.	.	.	.	.	.	.	.	.	.	16—
17—	.	.	.	.	.	.	.	.	.	.	.	.	.	.	.	.	.	.	.	.	17—
18—	.	.	.	.	.	.	.	.	.	.	.	.	.	.	.	.	.	.	.	.	18—
19—	.	.	.	.	.	.	.	.	.	.	.	.	.	.	.	.	.	.	.	.	19—
20—	.	.	.	.	.	.	.	.	.	.	.	.	.	.	.	.	.	.	.	.	20—
21—	.	.	.	.	.	.	.	.	.	.	.	.	.	.	.	.	.	.	.	.	21—
25—	.	.	.	.	.	.	.	3	1	.	.	.	.	.	.	.	.	.	.	4	25—
30—	.	.	.	.	.	.	3	2	4	5	1	.	.	.	.	.	.	.	.	15	30—
35—	.	.	.	.	.	.	.	2	1	1	1	.	.	.	.	.	.	.	.	5	35—
40—	.	.	.	.	.	.	.	1	5	3	6	2	.	.	.	.	.	.	.	17	40—
45—	.	.	.	.	.	.	.	.	2	.	5	.	.	.	.	.	.	.	.	7	45—
50—	.	.	.	.	.	.	.	.	1	2	2	1	4	.	.	1	.	.	.	11	50—
55—	.	.	.	.	.	.	.	.	.	.	2	.	1	.	2	.	.	.	.	5	55—
60—	.	.	.	.	.	.	.	.	1	.	2	.	.	1	1	.	.	.	.	5	60—
65—	.	.	.	.	.	.	.	.	1	.	.	.	.	.	.	.	.	.	.	1	65—
70—	.	.	.	.	.	.	.	.	.	.	.	.	.	.	1	.	.	.	.	1	70—
75—	.	.	.	.	.	.	.	.	.	.	.	.	.	.	.	.	.	.	.	.	75—
80 & up.	.	.	.	.	.	.	.	.	.	.	.	.	.	.	.	.	.	.	.	.	80 & up.
																				71	Widowers.
Total Widows,	.	.	.	.	.	.	3	8	16	11	19	3	5	1	4	1	.	.	.	71	Widows.

MARRIAGES, BIRTHS, AND DEATHS in each PROVINCE and COUNTY in IRELAND, registered in the year 1899.

No.	PROVINCES AND COUNTIES.	Area in Statute Acres, exclusive of the larger Rivers, Lakes, and Tideways.	Population, 1891.	TOTAL. MARRIAGES.	TOTAL. BIRTHS.	TOTAL. DEATHS.	BIRTHS. Including Illegitimate Births. Males.	BIRTHS. Including Illegitimate Births. Females.	BIRTHS. Illegitimate Births. Males.	BIRTHS. Illegitimate Births. Females.	DEATHS. Males.	DEATHS. Females.	Excess of Births over Deaths.
	IRELAND, . . .	20,327,947	4,704,750	22,311	103,900	79,699	53,351	50,549	1,358	1,316	39,699	40,000	24,201
	PROVINCES.												
I.	LEINSTER, . . .	4,839,429	1,191,782	6,221	26,870	23,338	13,764	13,106	330	359	11,737	11,601	3,532
II.	MUNSTER, . . .	5,949,260	1,173,643	4,849	24,109	17,991	12,462	11,647	286	279	9,063	8,928	6,118
III.	ULSTER, . . .	5,322,334	1,619,814	8,917	38,982	29,353	19,930	19,052	682	642	14,321	15,032	9,629
IV.	CONNAUGHT, . .	4,216,924	719,511	2,324	13,939	9,017	7,195	6,744	60	36	4,578	4,439	4,922
	I.—PROVINCE OF LEINSTER.—MARRIAGES, BIRTHS, AND DEATHS, 1899—COUNTIES.												
No.													
1	CARLOW, ...	221,458	41,964	145	847	698	455	392	18	18	365	333	149
2	DUBLIN, ...	226,686	416,860	3,178	12,055	11,806	6,015	6,040	147	177	5,922	5,884	249
3	KILDARE, . . .	418,496	70,206	318	1,405	1,057	725	680	21	17	531	526	348
4	KILKENNY, . . .	509,245	87,496	321	1,705	1,319	907	798	21	24	651	668	386
5	KING'S, ...	493,263	65,563	267	1,240	884	619	621	6	15	436	448	356
6	LONGFORD, . . .	257,770	52,647	182	901	725	476	425	3	9	363	362	176
7	LOUTH, ...	202,174	71,914	265	1,402	1,113	700	702	22	11	547	566	289
8	MEATH, ...	577,743	76,111	268	1,354	1,055	710	644	14	10	606	449	299
9	QUEEN'S, ...	424,690	63,855	221	1,117	986	587	530	11	7	515	471	131
10	WESTMEATH, . . .	434,626	68,611	254	1,270	997	672	598	11	9	519	478	273
11	WEXFORD, . . .	573,321	112,063	481	2,253	1,719	1,177	1,076	39	48	804	915	534
12	WICKLOW, . . .	499,957	64,492	321	1,321	979	721	600	17	14	478	501	342
	II.—PROVINCE OF MUNSTER.—MARRIAGES, BIRTHS, AND DEATHS, 1899—COUNTIES.												
13	CLARE, ...	784,956	126,244	378	2,333	1,694	1,192	1,141	17	21	845	849	639
14	CORK, ...	1,838,921	438,432	1,926	9,220	7,030	4,856	4,364	85	85	3,580	3,450	2,190
15	KERRY, ...	1,159,356	179,136	716	3,829	2,320	1,954	1,875	30	32	1,182	1,138	1,509
16	LIMERICK, . . .	662,973	158,912	749	3,491	2,522	1,746	1,745	54	49	1,254	1,268	969
17	TIPPERARY, . . .	1,049,851	174,298	684	3,346	2,657	1,725	1,621	57	45	1,312	1,345	689
18	WATERFORD, . . .	453,203	96,621	396	1,890	1,768	989	901	43	47	890	878	122
	III.—PROVINCE OF ULSTER.—MARRIAGES, BIRTHS, AND DEATHS, 1899—COUNTIES.												
19	ANTRIM, ...	711,487	430,865	3,582	13,374	9,982	6,853	6,521	293	282	4,860	5,122	3,392
20	ARMAGH, ...	312,659	137,877	683	2,842	2,480	1,438	1,404	54	45	1,210	1,270	362
21	CAVAN, ...	467,025	111,917	376	2,003	1,472	1,031	972	18	11	763	709	531
22	DONEGAL, . . .	1,190,268	185,635	712	3,785	2,512	1,958	1,827	35	30	1,258	1,254	1,273
23	DOWN, ...	612,093	269,734	1,464	7,752	5,366	3,985	3,767	126	114	2,494	2,872	2,386
24	FERMANAGH, . . .	417,665	74,170	270	1,306	1,095	697	609	22	17	576	519	211
25	LONDONDERRY, . .	513,388	152,009	804	3,384	2,630	1,711	1,673	68	76	1,280	1,350	754
26	MONAGHAN, . . .	318,806	86,206	331	1,467	1,251	723	744	14	12	607	644	216
27	TYRONE, ...	778,943	171,401	695	3,069	2,565	1,534	1,535	52	55	1,273	1,292	504
	IV.—PROVINCE OF CONNAUGHT.—MARRIAGES, BIRTHS, AND DEATHS, 1899—COUNTIES.												
28	GALWAY, ...	1,463,430	211,227	650	4,373	2,755	2,279	2,094	23	12	1,362	1,393	1,618
29	LEITRIM, ...	376,510	78,618	269	1,365	919	714	651	7	5	470	449	446
30	MAYO, ...	1,327,777	218,698	719	4,511	2,617	2,330	2,181	18	10	1,330	1,287	1,894
31	ROSCOMMON, . . .	607,002	116,552	412	1,981	1,403	1,006	975	3	6	731	672	578
32	SLIGO, ...	442,205	94,416	274	1,709	1,323	866	843	9	8	685	638	386

MARRIAGES, BIRTHS, and **DEATHS** *registered* in the Year 1899.

I.—PROVINCE OF LEINSTER.—MARRIAGES, BIRTHS, AND DEATHS, 1899.

SUPERINTENDENT REGISTRARS' DISTRICTS, ARRANGED BY COUNTIES.*

Wherever the minus sign (—) is prefixed to the number given in the column headed "Excess of Births over Deaths," it denotes that the births, instead of exceeding the deaths, were, in fact, *less than the Deaths* to the extent stated.

No.	SUPERINTENDENT REGISTRARS' DISTRICTS.	Area in Statute Acres.	Population, 1891.	TOTAL MARRIAGES.	TOTAL BIRTHS.	TOTAL DEATHS.	Births. Including Illegitimate Births. Males.	Births. Including Illegitimate Births. Females.	Births. Illegitimate Births. Males.	Births. Illegitimate Births. Females.	Deaths. Males.	Deaths. Females.	Excess of Births over Deaths.
	1. Carlow Co.*												
1	Baltinglass, part of,	33,392	5,185	18	102	84	46	56	4	4	45	39	18
2	Carlow, do.	162,972	32,783	119	683	576	385	298	14	13	304	272	107
3	New Ross, do.	25,094	3,996	8	62	38	24	38	.	1	16	22	24
	2. Dublin Co.												
4	Balrothery,	84,071	18,087	68	386	297	194	192	3	2	157	140	89
5	Celbridge, part of,	26,237	5,242	30	112	67	57	55	.	.	36	31	45
6	Dublin, North,	41,192	148,996	1,201	5,005	4,552	2,516	2,489	57	71	2,319	2,233	453
7	Dublin, South,	48,190	200,709	1,603	5,621	6,047	2,781	2,840	76	96	3,007	3,040	—426
8	Rathdown, part of,	26,996	43,826	276	931	843	467	464	11	8	403	440	88
	3. Kildare Co.												
9	Athy, part of,	113,111	18,915	73	345	292	178	167	4	7	130	162	53
10	Baltinglass, do.	17,153	2,262	7	39	31	17	22	1	1	17	14	8
11	Celbridge, do.	53,697	9,314	23	187	145	95	92	5	1	70	75	42
12	Edenderry, do.	69,434	6,092	31	110	86	65	45	1	.	53	33	24
13	Naas, do.	165,101	33,623	184	724	503	370	354	10	8	261	242	21
	4. Kilkenny Co.												
14	Callan, part of,	62,148	9,040	34	180	152	98	82	5	7	76	76	28
15	Carrick-on-Suir, do.	32,120	5,121	10	80	66	35	45	.	.	30	36	14
16	Castlecomer,	57,820	11,499	45	263	162	145	118	1	5	89	73	101
17	Kilkenny,	110,943	25,457	95	511	437	279	232	8	5	218	219	74
18	New Ross, part of,	28,358	4,062	20	72	37	42	30	.	.	18	19	35
19	Thomastown,	107,577	14,876	49	290	215	154	136	3	6	110	105	75
20	Urlingford, part of,	52,998	6,433	22	130	110	72	58	4	1	53	57	20
21	Waterford, do.	57,281	11,008	46	179	140	82	97	.	.	57	83	39
	5. King's Co.												
22	Edenderry, part of,	81,061	8,087	36	163	115	84	79	2	5	57	58	48
23	Mountmellick, do.	24,548	3,060	17	57	57	27	30	.	.	28	29	.
24	Parsonstown, do.	193,244	25,754	82	488	340	242	246	3	8	161	179	148
25	Roscrea, do.	55,565	6,435	48	112	92	51	61	.	.	52	40	20
26	Tullamore, do.	138,845	22,227	84	420	280	215	205	1	2	138	142	140
	6. Longford Co.												
27	Ballymahon, part of,	69,733	10,673	22	166	153	87	79	1	1	69	84	13
28	Granard, do.	77,964	17,010	64	292	221	149	143	2	4	125	96	71
29	Longford,	110,073	24,964	96	443	351	240	203	.	4	169	182	92
	7. Louth Co.												
30	Ardee, part of,	65,909	13,143	45	235	181	124	111	6	4	92	89	54
31	Drogheda, do.	41,850	21,773	72	400	373	190	210	8	5	190	183	27
32	Dundalk,	94,415	36,998	148	767	559	386	381	8	2	265	294	208

* For Abstract showing the numbers by complete Superintendent Registrars' Districts, see pages 47–9.

I.—PROVINCE OF LEINSTER.—MARRIAGES, BIRTHS, AND DEATHS, 1899—SUPERINTENDENT REGISTRARS' DISTRICTS by Counties—*continued.*

No.	Superintendent Registrars' Districts.	Area in Statute Acres.	Population, 1891.	Total. Marriages.	Total. Births.	Total. Deaths.	Births. Including Illegitimate Births. Males.	Births. Including Illegitimate Births. Females.	Births. Illegitimate Births. Males.	Births. Illegitimate Births. Females.	Deaths. Males.	Deaths. Females.	Excess of Births over Deaths.
	8. Meath Co.												
33	Ardee, part of,	30,309	3,629	15	53	34	30	23	1	.	21	13	19
34	Drogheda, do.	57,156	7,439	26	136	79	72	64	.	1	42	37	57
35	Dunshaughlin,	106,822	8,593	38	154	140	76	78	1	.	75	65	14
36	Edenderry, part of,	21,914	2,442	11	38	26	20	18	.	.	18	8	12
37	Kells,	103,426	15,586	54	262	210	131	131	3	3	131	79	52
38	Navan,	94,474	16,099	46	322	245	176	146	2	2	133	112	77
39	Oldcastle, part of,	44,122	6,312	20	101	104	51	50	2	2	60	44	— 3
40	Trim,	119,520	16,011	58	288	217	154	134	5	2	126	91	71
	9. Queen's Co.												
41	Abbeyleix,	127,042	19,080	72	311	288	164	147	4	4	148	140	23
42	Athy, part of,	48,020	6,720	11	107	96	54	53	.	1	53	43	11
43	Carlow, do.	36,973	5,320	21	109	60	57	52	1	.	34	26	49
44	Mountmellick, do.	176,081	28,391	102	511	481	269	242	6	2	248	233	30
45	Roscrea, do.	36,574	4,344	15	79	61	43	36	.	.	32	29	18
	10. Westmeath Co.												
46	Athlone, part of,	68,308	17,719	79	370	250	187	183	5	3	137	113	120
47	Ballymahon, do.	30,410	3,967	19	63	57	30	33	.	1	30	27	6
48	Delvin,	74,329	9,365	30	167	109	91	76	3	1	53	56	58
49	Granard, part of,	36,428	4,322	13	61	54	30	31	1	.	28	26	7
50	Mullingar,	208,601	30,614	106	550	486	306	244	1	4	251	235	64
51	Tullamore, part of,	16,550	2,624	7	59	41	28	31	1	.	20	21	18
	11. Wexford Co.												
52	Enniscorthy,	193,251	33,279	127	653	466	342	311	11	14	232	234	187
53	Gorey,	130,031	18,156	67	330	262	170	160	5	8	141	121	68
54	New Ross, part of,	123,738	25,486	135	511	375	249	262	9	11	147	228	136
55	Wexford,	126,301	35,142	152	759	616	416	343	14	15	284	332	143
	12. Wicklow Co.												
56	Baltinglass, part of,	103,806	11,212	58	195	182	102	93	3	3	99	83	13
57	Naas, do.	51,087	3,355	6	60	60	34	26	.	.	29	31	.
58	Rathdown, do.	34,502	12,253	69	245	187	127	118	.	3	99	88	58
59	Rathdrum,	227,487	27,626	142	627	403	351	276	11	7	192	211	224
60	Shillelagh,	83,075	10,046	46	194	147	107	87	3	1	59	88	47

II.—PROVINCE OF MUNSTER.—MARRIAGES, BIRTHS, AND DEATHS, 1899—SUPERINTENDENT REGISTRARS' DISTRICTS by Counties.

	13. Clare Co.												
61	Ballyvaghan,	71,432	4,387	10	63	71	31	32	.	.	38	33	— 8
62	Corrofin,	61,386	5,699	15	87	72	53	34	2	2	33	39	15
63	Ennis,	112,505	21,771	99	419	313	193	226	1	6	159	154	106
64	Ennistimon,	99,281	20,108	44	370	262	184	186	6	2	133	129	108
65	Killadysert,	62,319	10,503	46	199	148	107	92	1	3	71	77	51
66	Kilrush,	136,788	31,423	73	635	437	334	301	5	7	230	207	198
67	Limerick, part of,	68,700	8,943	19	138	95	75	63	.	.	49	46	43
68	Scarriff,	86,320	11,715	44	242	152	124	118	1	.	69	83	90
69	Tulla,	86,225	11,695	28	180	144	91	89	1	1	63	81	36

II.--PROVINCE OF MUNSTER.—MARRIAGES, BIRTHS, AND DEATHS, 1899—SUPERINTENDENT REGISTRARS' DISTRICTS by Counties—*continued.*

No.	SUPERINTENDENT REGISTRARS' DISTRICTS.	Area in Statute Acres.	Population, 1891.	TOTAL			BIRTHS.				DEATHS.		Excess of Births over Deaths.
				MARRIAGES.	BIRTHS.	DEATHS.	Including Illegitimate Births.		Illegitimate Births.				
							Males.	Females.	Males.	Females.	Males.	Females.	
	14. Cork Co.												
70	BANDON, . . .	101,345	20,180	71	377	303	207	170	4	1	169	134	74
71	BANTRY, ...	106,855	14,940	60	317	163	165	152	.	2	84	79	154
72	CASTLETOWN, . . .	73,445	12,389	45	294	148	151	143	.	1	80	68	146
73	CLONAKILTY, . . .	80,465	21,955	55	383	273	219	164	1	3	137	136	110
74	CORK, ...	169,732	132,792	860	3,168	2,928	1,630	1,538	36	35	1,442	1,486	—240
75	DUNMANWAY, . . .	103,917	15,197	40	333	177	189	144	1	5	85	92	156
76	FERMOY, ...	148,360	25,533	120	477	374	257	220	5	5	209	165	103
77	KANTURK, . . .	185,685	26,171	123	528	369	272	256	7	9	193	176	159
78	KILMALLOCK, part of, .	19,384	4,225	21	116	66	63	53	.	.	32	34	50
79	KINSALE, ...	79,651	18,823	72	357	229	190	167	1	1	107	122	128
80	MACROOM, . . .	179,108	26,088	89	527	323	268	259	4	2	187	136	204
81	MALLOW, ...	149,565	23,405	76	533	378	303	230	10	6	208	170	155
82	MIDDLETON, . . .	109,266	23,993	61	420	359	222	198	6	2	190	169	61
83	MILLSTREET, . . .	74,905	12,163	20	237	187	121	116	2	3	96	91	50
84	MITCHELSTOWN, part of, .	48,406	9,852	28	190	130	93	97	4	6	61	69	60
85	SKIBBEREEN, . . .	115,024	28,450	86	602	320	335	267	3	1	162	158	282
86	SKULL, ...	57,169	11,233	42	195	114	98	97	.	1	59	55	81
87	YOUGHAL, part of, . .	36,639	11,043	57	166	189	73	93	1	2	79	110	—23
	15. Kerry Co.												
88	CAHERSIVEEN, . . .	197,545	23,854	82	468	202	255	213	1	1	98	104	266
89	DINGLE, ...	125,278	19,021	80	513	284	260	253	.	1	149	135	229
90	KENMARE, . . .	198,152	16,319	45	293	139	137	156	2	1	66	73	154
91	KILLARNEY, . . .	251,287	40,558	171	881	593	467	414	6	8	314	279	288
92	LISTOWEL, part of, . .	165,247	34,597	134	730	530	359	371	11	13	258	272	200
93	TRALEE, ...	221,847	44,787	204	944	572	476	468	10	8	297	275	372
	16. Limerick Co.												
94	CROOM, ...	83,324	12,539	44	215	173	105	110	6	5	94	79	42
95	KILMALLOCK, part of, .	125,766	23,943	94	496	388	243	253	15	13	207	181	108
96	LIMERICK, do. .	109,251	60,049	391	1,555	1,131	781	774	18	14	540	591	424
97	LISTOWEL, do. .	24,672	4,524	8	106	56	45	61	2	4	20	36	50
98	MITCHELSTOWN, do. .	38,551	5,890	14	119	75	55	64	2	.	38	37	44
99	NEWCASTLE, . . .	143,862	26,505	111	516	348	259	257	8	6	187	161	168
100	RATHKEALE, . . .	101,888	17,627	60	330	260	176	154	1	5	124	136	70
101	TIPPERARY, part of, . .	35,659	7,835	27	154	91	82	72	2	2	44	47	63
	17. Tipperary Co.												
102	BORRISOKANE, . . .	81,850	9,180	35	152	114	80	72	.	1	54	60	38
103	CALLAN, part of,	41,863	6,205	36	112	94	60	52	.	.	47	47	18
104	CARRICK-ON-SUIR, do.	26,057	8,616	51	208	194	117	91	6	3	93	101	14
105	CASHEL, ...	156,137	22,183	70	435	310	225	210	8	6	157	153	125
106	CLOGHEEN, . . .	117,422	17,022	60	335	199	167	168	3	5	101	98	136
107	CLONMEL, part of, . .	46,952	15,628	81	330	360	164	166	8	9	182	178	—30
108	NENAGH, ...	183,088	27,382	80	480	363	241	239	3	5	184	179	117
109	PARSONSTOWN, part of, .	27,428	2,290	2	38	24	18	20	.	.	12	12	14
110	ROSCREA, do. .	57,540	9,069	35	149	130	87	62	.	2	64	66	19
111	THURLES, ...	142,542	25,613	121	520	395	252	268	10	6	183	212	125
112	TIPPERARY, part of, . .	144,328	27,951	98	531	419	284	247	19	8	207	212	112
113	URLINGFORD, do. . .	24,644	3,159	15	56	55	30	26	.	.	28	27	1

II.—PROVINCE OF MUNSTER.—MARRIAGES, BIRTHS, AND DEATHS, 1899—SUPERINTENDENT REGISTRARS' DISTRICTS by Counties—*continued.*

No.	SUPERINTENDENT REGISTRARS' DISTRICTS.	Area in Statute Acres.	Population, 1891.	TOTAL MARRIAGES.	TOTAL BIRTHS.	TOTAL DEATHS.	Births. Including Illegitimate Births. Males.	Births. Including Illegitimate Births. Females.	Births. Illegitimate Births. Males.	Births. Illegitimate Births. Females.	Deaths. Males.	Deaths. Females.	Excess of Births over Deaths.
	18. Waterford Co.												
114	CARRICK-ON-SUIR, part of,	54,453	5,962	12	101	81	48	53	3	6	44	37	20
115	CLONMEL, do.	40,757	5,146	11	68	50	38	30	.	1	21	29	18
116	DUNGARVAN,	94,044	17,021	61	324	316	172	152	10	4	162	154	8
117	KILMACTHOMAS,	64,478	8,342	9	162	108	93	69	4	8	57	51	54
118	LISMORE,	97,048	15,124	60	263	222	145	118	4	8	111	111	41
119	WATERFORD, part of,	68,438	39,300	227	890	915	454	436	22	20	458	457	—25
120	YOUGHAL, do.	33,985	5,726	16	82	76	39	43	.	.	37	39	6

III.—PROVINCE OF ULSTER.—MARRIAGES, BIRTHS, AND DEATHS, 1899—SUPERINTENDENT REGISTRARS' DISTRICTS by Counties.

	19. Antrim Co.												
121	ANTRIM,	117,127	29,655	135	744	514	364	380	22	13	245	269	230
122	BALLYCASTLE,	102,197	14,470	64	258	191	138	120	6	15	98	93	67
123	BALLYMENA,	161,162	58,897	312	1,273	959	680	593	39	38	424	535	314
124	BALLYMONEY,	121,133	31,162	167	681	442	353	328	27	24	215	227	239
125	BELFAST, part of,	32,044	232,854	2,479	8,807	6,719	4,505	4,302	158	152	3,313	3,406	2,088
126	LARNE,	117,801	33,370	207	882	544	439	443	22	24	279	265	338
127	LISBURN, part of,	47,705	26,565	204	659	562	334	325	15	13	264	298	97
128	LURGAN, do.	12,318	3,892	14	70	51	40	30	4	3	22	29	19
	20. Armagh Co.												
129	ARMAGH,	146,578	52,034	229	1,012	922	512	500	19	19	463	459	90
130	BANBRIDGE, part of,	18,012	6,993	28	134	113	70	64	2	1	52	61	21
131	CASTLEBLAYNEY, do.	35,765	11,835	53	209	155	95	114	.	1	79	76	54
132	LURGAN, do.	40,333	41,282	255	1,022	805	517	505	27	17	380	425	217
133	NEWRY, do.	71,971	25,733	118	465	485	244	221	6	7	236	249	—20
	21. Cavan Co.												
134	BAILIEBOROUGH,	71,951	18,040	65	343	253	186	157	3	2	144	109	90
135	BAWNBOY, part of,	61,908	10,867	47	164	124	79	85	1	1	59	65	40
136	CAVAN,	161,074	41,974	147	805	589	400	405	8	5	323	266	216
137	COOTEHILL, part of,	69,383	18,092	61	282	235	153	129	5	1	106	129	47
138	ENNISKILLEN, do.	40,507	6,397	22	108	71	55	53	.	1	36	35	37
139	GRANARD, do.	20,281	5,612	16	84	74	43	41	.	.	37	37	10
140	OLDCASTLE, do.	41,921	10,935	18	217	126	115	102	1	1	58	68	91
	22. Donegal Co.												
141	BALLYSHANNON, part of,	41,507	10,152	43	169	159	85	84	3	5	74	85	10
142	DONEGAL,	160,403	22,891	80	516	283	255	261	3	4	133	150	233
143	DUNFANAGHY,	125,677	15,674	51	369	212	197	172	5	.	105	107	157
144	GLENTIES,	257,479	34,219	139	696	411	352	344	.	2	217	194	285
145	INISHOWEN,	159,412	30,459	152	637	437	340	297	.	4	222	215	200
146	LETTERKENNY,	101,247	13,950	35	270	248	143	127	3	4	124	124	22
147	LONDONDERRY part of,	58,954	9,774	26	200	126	96	104	5	2	57	69	74
148	MILLFORD,	111,334	21,808	85	417	253	216	201	3	2	128	125	164
149	STRABANE, part of,	53,103	11,600	47	239	155	129	110	5	1	76	79	84
150	STRANORLAR,	121,152	15,108	54	272	218	145	127	8	6	122	106	44

III.—PROVINCE OF ULSTER.—MARRIAGES, BIRTHS, AND DEATHS, 1899—SUPERINTENDENT REGISTRARS' DISTRICTS by Counties—*continued.*

No.	SUPERINTENDENT REGISTRARS' DISTRICTS.	AREA in Statute Acres.	Population, 1891.	TOTAL. MARRIAGES.	TOTAL. BIRTHS.	TOTAL. DEATHS.	BIRTHS. Including Illegitimate Births. Males.	BIRTHS. Including Illegitimate Births. Females.	BIRTHS. Illegitimate Births. Males.	BIRTHS. Illegitimate Births. Females.	DEATHS. Males.	DEATHS. Females.	Excess of Births over Deaths.
	23. Down Co.												
151	BANBRIDGE, part of, .	107,138	40,548	207	882	711	443	439	27	17	333	378	171
152	BELFAST, do. .	17,157	57,376	459	3,068	1,587	1,552	1,516	24	24	751	836	1,481
153	DOWNPATRICK, . .	147,441	43,236	177	884	782	449	435	24	22	361	421	102
154	KILKEEL, ...	81,834	18,181	97	425	326	226	199	5	6	152	174	99
155	LISBURN, part of, . .	71,336	23,725	72	461	413	243	218	5	2	210	203	48
156	LURGAN, do. . .	27,293	12,981	49	254	205	128	126	1	7	92	113	49
157	NEWRY, do. . .	66,004	32,401	156	702	546	367	335	12	4	246	00	156
158	NEWTOWNARDS, . .	93,890	41,286	247	1,076	796	577	499	28	32	349	447	280
	24. Fermanagh Co.												
159	BALLYSHANNON, part of, .	58,387	7,150	16	109	104	62	47	.	.	55	49	5
160	CLONES, do. .	45,703	8,923	33	157	125	74	83	.	.	61	64	32
161	ENNISKILLEN, do. .	157,116	28,721	110	509	467	284	225	15	5	260	207	42
162	IRVINESTOWN, do. .	57,750	11,302	45	189	131	102	87	4	4	63	68	58
163	LISNASKEA, . . .	98,709	18,074	66	342	268	175	167	3	8	137	131	74
	25. Londonderry Co.												
164	COLERAINE, . . .	118,786	33,417	157	670	556	333	337	17	18	264	292	114
165	LIMAVADY, . . .	152,711	23,369	121	481	337	256	225	8	9	186	151	144
166	LONDONDERRY, part of, .	85,172	50,247	338	1,396	1,065	692	704	23	27	503	562	331
167	MAGHERAFELT, . .	156,719	44,976	188	837	672	430	407	20	22	327	345	165
	26. Monaghan Co.												
168	CARRICKMACROSS, . .	65,651	17,834	68	300	216	157	143	2	.	99	117	84
169	CASTLEBLAYNEY, part of, .	63,761	19,465	90	332	293	162	170	4	4	147	146	39
170	CLONES, do. .	27,799	8,913	49	153	106	80	73	2	2	48	58	47
171	COOTEHILL, do. .	36,463	7,578	11	126	106	58	63	.	1	6	50	20
172	MONAGHAN, . . .	125,132	32,416	113	556	530	266	290	6	5	257	273	26
	27. Tyrone Co.												
173	CASTLEDERG, ...	91,785	13,528	51	219	174	107	112	3	3	87	87	45
174	CLOGHER, . . .	89,285	16,987	52	275	239	119	156	5	5	129	110	36
175	COOKSTOWN, . . .	96,720	27,161	112	490	386	229	261	8	5	180	206	104
176	DUNGANNON, . . .	110,217	36,712	170	705	577	365	340	7	13	279	298	128
177	IRVINESTOWN, part of, .	24,131	5,103	12	80	70	48	32	.	2	31	39	10
178	OMAGH, . . .	229,813	44,387	177	674	684	341	333	10	17	353	331	—10
179	STRABANE, part of, .	136,992	27,523	121	626	435	325	301	19	10	214	221	191

IV.—PROVINCE OF CONNAUGHT.—MARRIAGES, BIRTHS, AND DEATHS, 1899—SUPERINTENDENT REGISTRARS' DISTRICTS by Counties.

No.	SUPERINTENDENT REGISTRARS' DISTRICTS.	AREA in Statute Acres.	Population, 1891.	TOTAL MARRIAGES.	TOTAL BIRTHS.	TOTAL DEATHS.	BIRTHS. Including Illegitimate Births. Males.	BIRTHS. Including Illegitimate Births. Females.	BIRTHS. Illegitimate Births. Males.	BIRTHS. Illegitimate Births. Females.	DEATHS. Males.	DEATHS. Females.	Excess of Births over Deaths.
	28. Galway Co.												
180	BALLINASLOE, part of,	125,536	16,563	61	314	289	182	162	5	.	152	137	55
181	CLIFDEN,	192,966	20,569	64	453	223	228	225	1	2	103	120	230
182	GALWAY,	197,467	38,719	143	922	598	481	441	7	4	285	313	324
183	GLENNAMADDY,	100,214	18,486	59	327	194	159	168	1	1	100	94	133
184	GORT,	106,048	14,201	28	262	182	126	136	4	.	99	83	80
185	LOUGHREA,	198,832	22,244	57	431	271	217	214	4	2	137	134	160
186	MOUNT BELLEW,	102,383	16,477	61	366	224	204	162	.	.	113	111	142
187	OUGHTERARD,	172,289	18,975	64	455	226	226	229	.	.	107	119	229
188	PORTUMNA,	77,046	10,363	26	158	113	86	72	.	1	60	53	45
189	TUAM,	190,649	34,630	85	655	435	370	285	1	2	206	229	220
	29. Leitrim Co.												
190	BALLYSHANNON, part of,	32,425	5,978	23	90	75	45	45	1	.	38	37	15
191	BAWNBOY, do.	42,788	10,037	31	169	110	81	88	2	.	54	56	59
192	CARRICK-ON-SHAN. do.	63,484	14,667	29	252	177	125	127	2	2	103	74	75
193	MANORHAMILTON,	144,857	25,465	109	436	299	242	194	2	3	145	154	137
194	MOHILL,	92,956	22,471	77	418	258	221	197	.	.	130	128	160
	30. Mayo Co.												
195	BALLINA,	150,412	27,394	31	416	257	209	207	3	1	136	121	159
196	BALLINROBE,	145,350	24,694	63	478	319	261	217	1	.	164	155	159
197	BELMULLET,	177,932	14,333	42	324	188	163	161	4	3	86	102	136
198	CASTLEBAR,	140,998	28,921	86	594	395	315	279	.	1	211	184	199
199	CLAREMORRIS,	110,788	28,424	84	602	327	296	306	3	.	168	159	275
200	KILLALA,	104,882	9,290	30	141	91	65	76	.	2	43	48	50
201	SWINEFORD,	151,494	48,261	244	1,058	546	547	511	4	1	270	276	512
202	WESTPORT,	345,921	37,381	139	898	494	474	424	3	2	252	242	404
	31. Roscommon Co.												
203	ATHLONE, part of,	82,531	12,070	32	208	117	105	103	.	.	64	53	91
204	BALLINASLOE, do.	34,972	4,176	6	72	56	41	31	.	.	34	22	16
205	BOYLE, do.	84,506	19,319	66	345	265	175	170	1	4	130	135	80
206	CARRICK-ON-SHAN. do.	37,333	7,494	13	100	94	53	47	.	.	44	50	6
207	CASTLEREAGH,	163,567	37,474	150	696	385	346	350	.	1	209	176	311
208	ROSCOMMON,	114,057	17,561	65	274	236	140	134	.	1	118	118	38
209	STROKESTOWN,	90,036	18,458	80	286	250	146	140	2	.	132	118	36
	32. Sligo Co.												
210	BOYLE, part of,	75,525	16,033	53	235	190	121	114	.	.	105	85	45
211	DROMORE WEST,	97,063	15,019	20	244	155	131	113	1	.	98	57	89
212	SLIGO,	143,808	41,154	136	808	695	402	406	8	2	356	339	113
213	TOBERCURRY,	125,809	22,210	65	422	283	212	210	.	1	126	157	139

MARRIAGES, BIRTHS, AND DEATHS, REGISTERED IN THE YEAR 1899.

SUPERINTENDENT REGISTRARS' DISTRICTS OR POOR LAW UNIONS, ARRANGED ALPHABETICALLY.

Number or Numbers of Union in preceding Abstract.	Superintendent Registrars' Districts or Poor Law Unions.	Area in Statute Acres.	Population, 1891.	Total			Births.				Deaths.		Excess of Births over Deaths.
				Marriages.	Births.	Deaths.	Including Illegitimate Births.		Illegitimate Births.				
							Males.	Females	Males.	Females.	Males.	Females.	
41	Abbeyleix,	127,042	19,080	72	311	288	164	147	4	4	148	140	23
121	Antrim,	117,127	29,655	135	744	514	364	380	22	13	245	269	230
30, 33	Ardee,	96,218	16,772	60	288	215	154	134	7	4	113	102	73
129,	Armagh,	146,578	52,034	229	1,012	922	512	500	19	19	463	459	90
46, 203	Athlone,	150,839	29,789	111	578	367	292	286	5	3	201	166	211
9, 42	Athy,	161,131	25,635	84	452	388	232	220	4	8	183	205	64
134	Bailieborough,	71,951	18,040	65	343	253	186	157	3	2	144	109	90
195	Ballina,	150,412	27,394	31	416	257	209	207	3	1	136	121	159
180, 204	Ballinasloe,	160,508	20,739	69	416	345	223	193	5	.	186	159	71
196	Ballinrobe,	145,350	24,694	63	478	319	261	217	1	.	164	155	159
122	Ballycastle,	102,197	14,470	64	258	191	138	120	6	15	98	93	67
27, 47	Ballymahon,	100,143	14,640	41	229	210	117	112	1	2	99	111	19
123	Ballymena,	161,162	58,897	312	1,273	959	680	593	39	38	424	535	314
124	Ballymoney,	121,133	31,162	167	681	442	353	328	27	24	215	227	239
141, 159, 190	Ballyshannon,	132,319	23,280	82	368	338	192	176	4	5	167	171	30
61	Ballyvaghan,	71,432	4,387	10	63	71	31	32	.	.	38	33	—8
4	Balrothery,	84,071	18,087	68	388	297	194	192	3	2	157	140	89
1, 10, 56	Baltinglass,	154,351	18,659	83	336	297	165	171	8	8	161	136	39
130, 151	Banbridge,	125,150	47,541	235	1,016	824	513	503	29	18	385	439	192
70	Bandon,	101,345	20,180	71	377	303	207	170	4	1	169	134	74
71	Bantry,	106,855	14,940	60	317	163	165	152	.	2	84	79	154
135, 191	Bawnboy,	104,696	20,904	78	333	234	160	173	3	1	113	121	99
125, 152	Belfast,	49,201	290,230	2,938	11,875	8,306	6,057	5,818	182	176	4,064	4,242	3,569
197	Belmullet,	177,932	14,333	42	324	188	163	161	4	3	86	102	136
102	Borrisokane,	81,850	9,180	35	152	114	80	72	.	1	54	60	38
205, 210	Boyle,	160,031	35,352	119	580	455	296	284	1	4	235	220	125
88	Cahersiveen,	197,545	23,854	82	468	202	255	213	1	1	98	104	266
14, 103	Callan,	104,011	15,245	70	292	246	158	134	5	7	123	123	46
2, 43	Carlow,	199,945	38,103	140	792	636	442	350	15	13	338	298	156
168	Carrickmacross,	65,651	17,834	68	300	216	157	143	2	.	99	117	84
192, 206	Carrick-on-Shannon,	100,817	22,161	42	352	271	178	174	2	2	147	124	81
15, 104, 114	Carrick-on-Suir,	112,630	19,699	73	389	341	200	189	9	9	167	174	48
105	Cashel,	156,137	22,183	70	435	310	225	210	8	6	157	153	125
198	Castlebar,	140,998	28,921	86	594	395	315	279	.	1	211	184	199
131, 169	Castleblayney,	99,526	31,300	143	541	448	257	284	4	5	226	222	93
16	Castlecomer,	57,820	11,499	45	263	162	145	118	1	5	89	73	101
173	Castlederg,	91,785	13,528	51	219	174	107	112	3	3	87	87	45
207	Castlereagh,	163,567	37,474	150	696	385	346	350	.	1	209	176	311
72	Castletown,	73,445	12,389	45	294	148	151	143	.	1	80	68	146
136	Cavan,	161,074	41,974	147	805	589	400	405	8	5	323	266	216
5, 11	Celbridge,	79,934	14,556	53	299	212	152	147	5	1	106	106	87
199	Claremorris,	110,788	28,424	84	602	327	296	306	3	.	168	159	275
181	Clifden,	192,966	20,569	64	453	223	228	225	1	2	103	120	230
106	Clogheen,	117,422	17,022	60	335	199	167	168	3	5	101	98	136
174	Clogher,	89,285	16,987	52	275	239	119	156	5	5	129	110	36
73	Clonakilty,	80,465	21,955	55	383	273	219	164	1	3	137	136	110
160, 170	Clones,	73,502	17,836	82	310	231	154	156	2	2	109	122	79
107, 115	Clonmel,	87,709	20,774	92	398	410	202	196	8	10	203	207	—12
164	Coleraine,	118,786	33,417	157	670	556	333	337	17	18	264	292	114
175	Cookstown,	96,720	27,161	112	490	386	229	261	8	5	180	206	104
137, 171	Cootehill,	105,846	25,670	72	408	341	211	197	5	2	162	179	67
74	Cork,	169,732	132,792	860	3,168	2,928	1,630	1,538	36	35	1,442	1,486	240
62	Corrofin,	61,386	5,699	15	87	72	53	34	2	2	33	39	15

MARRIAGES, BIRTHS, AND DEATHS, REGISTERED IN THE YEAR 1899.

SUPERINTENDENT REGISTRARS' DISTRICTS OR POOR LAW UNIONS, ARRANGED ALPHABETICALLY—*con.*

Number or Numbers of Union in preceding Abstract.	Superintendent Registrars' Districts or Poor Law Unions.	Area in Statute Acres.	Population, 1891.	Total			Births.				Deaths.		Excess of Births over Deaths.
							Including Illegitimate Births.		Illegitimate Births.				
				Marriages.	Births.	Deaths.	Males.	Females.	Males.	Females.	Males.	Females.	
94	Croom,	83,324	12,539	44	215	173	105	110	6	5	94	79	42
48	Delvin,	74,329	9,365	30	167	109	91	76	3	1	53	56	58
89	Dingle,	125,278	19,021	80	513	284	260	253	.	1	149	135	229
142	Donegal,	160,403	22,891	80	516	283	255	261	3	4	133	150	233
153	Downpatrick,	147,441	43,236	177	884	782	449	435	24	22	361	421	102
31, 34	Drogheda,	99,006	29,212	98	536	452	262	274	8	6	232	220	84
211	Dromore West,	97,063	15,019	20	244	155	131	113	1	.	98	57	89
6	Dublin, North,	41,192	148,996	1,201	5,005	4,552	2,516	2,489	57	71	2,319	2,233	453
7	Dublin, South,	48,190	200,709	1,603	5,621	6,047	2,781	2,840	76	96	3,007	3,040	—426
32	Dundalk,	94,415	36,998	148	767	559	386	381	8	2	265	294	208
143	Dunfanaghy,	125,677	15,674	51	369	212	197	172	5	.	105	107	157
176	Dungannon,	110,217	36,712	170	705	577	365	340	7	13	279	298	128
116	Dungarvan,	94,044	17,021	61	324	316	172	152	10	4	162	154	8
75	Dunmanway,	103,917	15,197	40	333	177	189	144	1	5	85	92	156
35	Dunshaughlin,	106,822	8,593	38	154	140	76	78	1	.	75	65	14
12, 22, 36	Edenderry,	172,409	16,621	78	311	227	169	142	3	5	128	99	84
63	Ennis,	112,505	21,771	99	419	313	193	226	1	6	159	154	106
52	Enniscorthy,	193,251	33,279	127	653	466	342	311	11	14	232	234	187
138, 161	Enniskillen,	197,623	35,118	132	617	538	339	278	15	6	296	242	79
64	Ennistimon,	99,281	20,108	44	370	262	184	186	6	2	133	129	108
76	Fermoy,	148,360	25,533	120	477	374	257	220	5	5	209	165	103
182	Galway,	197,467	38,719	143	922	598	481	441	7	4	285	313	324
183	Glennamaddy,	100,214	18,486	59	327	194	159	168	1	1	100	94	133
144	Glenties,	257,479	34,219	139	696	411	352	344	.	2	217	194	285
53	Gorey,	130,031	18,156	67	330	262	170	160	5	8	141	121	68
184	Gort,	106,048	14,201	28	262	182	126	136	4	.	99	83	80
28, 49, 139	Granard,	134,673	26,944	93	437	349	222	215	3	4	190	159	88
145	Inishowen,	159,412	30,459	152	637	437	340	297	.	4	222	215	200
162, 177	Irvinestown,	81,881	16,405	57	269	201	150	119	4	6	94	107	68
77	Kanturk,	185,685	26,171	123	528	369	272	256	7	9	193	176	159
37	Kells,	103,426	15,586	54	262	210	131	131	3	3	131	79	52
90	Kenmare,	198,152	16,319	45	293	139	137	156	2	1	66	73	154
154	Kilkeel,	81,834	18,181	97	425	326	226	199	5	6	152	174	99
17	Kilkenny,	110,943	25,457	95	511	437	279	232	8	5	218	219	74
65	Killadysert,	62,319	10,503	46	199	148	107	92	1	3	71	77	51
200	Killala,	104,882	9,290	30	141	91	65	76	.	2	43	48	50
91	Killarney,	251,287	40,558	171	881	593	467	414	6	8	314	279	288
117	Kilmacthomas,	64,478	8,342	9	162	108	93	69	4	8	57	51	54
78, 95	Kilmallock,	145,150	28,168	115	612	454	306	306	15	13	239	215	158
66	Kilrush,	136,788	31,423	73	635	437	334	301	5	7	230	207	198
79	Kinsale,	79,651	18,823	72	357	229	190	167	1	1	107	122	128
126	Larne,	117,801	33,370	207	882	544	439	443	22	24	279	265	338
146	Letterkenny,	101,247	13,950	35	270	248	143	127	3	4	124	124	22
165	Limavady,	152,711	23,369	121	481	337	256	225	8	9	186	151	144
67, 96	Limerick,	177,951	68,992	410	1,693	1,226	856	837	18	14	589	637	467
127, 155	Lisburn,	119,041	50,290	276	1,120	975	577	543	20	15	474	501	145
118	Lismore,	97,048	15,124	60	263	222	145	118	4	8	111	111	41
163	Lisnaskea,	98,709	18,074	66	342	268	175	167	3	8	137	131	74
92, 97	Listowel,	189,919	39,121	142	836	586	404	432	13	17	278	308	250
147, 166	Londonderry,	144,126	60,021	364	1,596	1,191	788	808	28	29	560	631	405

MARRIAGES, BIRTHS, AND DEATHS, REGISTERED IN THE YEAR 1899.

SUPERINTENDENT REGISTRARS' DISTRICTS OR POOR LAW UNIONS, ARRANGED ALPHABETICALLY—*con.*

Number or Numbers of Union in preceding Abstract.	Superintendent Registrars' Districts or Poor Law Unions.	Area in Statute Acres.	Population, 1891.	Total			Births.				Deaths.		Excess of Births over Deaths.
							Including Illegitimate Births.		Illegitimate Births.				
				Marriages.	Births.	Deaths.	Males.	Females.	Males.	Females.	Males.	Females.	
29	Longford,	110,073	24,964	96	443	351	240	203	.	4	169	182	92
185	Loughrea,	198,832	22,244	57	431	271	217	214	4	2	137	134	160
128, 132, 156	Lurgan,	79,944	58,155	318	1,346	1,061	685	661	32	27	494	567	285
80	Macroom,	179,108	26,088	89	527	323	268	259	4	2	187	136	204
167	Magherafelt,	156,719	44,976	188	837	672	430	407	20	22	327	345	165
81	Mallow,	149,565	23,405	76	533	378	303	230	10	6	208	170	155
193	Manorhamilton,	144,857	25,465	109	436	299	242	194	2	3	145	154	137
82	Middleton,	109,266	23,993	61	420	359	222	198	6	2	190	169	61
148	Millford,	111,334	21,808	85	417	253	216	201	3	2	128	125	164
83	Millstreet,	74,905	12,163	20	237	187	121	116	2	3	96	91	50
84, 98	Mitchelstown,	86,957	15,742	42	309	205	148	161	6	6	99	106	104
194	Mohill,	92,956	22,471	77	418	258	221	197	.	.	130	128	160
172	Monaghan,	125,132	32,416	113	556	530	266	290	6	5	257	273	26
186	Mountbellew,	102,383	16,477	61	366	224	204	162	.	.	113	111	142
23, 44	Mountmellick,	200,629	31,451	119	568	538	296	272	6	2	276	262	30
50	Mullingar,	208,601	30,614	106	550	486	306	244	1	4	251	235	64
13, 57	Naas,	216,188	36,978	190	784	563	404	380	10	8	290	273	221
38	Navan,	94,474	16,099	46	322	245	176	146	2	2	133	112	77
108	Nenagh,	183,088	27,382	80	480	363	241	239	3	5	184	179	117
99	Newcastle,	143,862	26,505	111	516	348	259	257	8	6	187	161	168
3, 18, 54	New Ross,	177,190	33,544	163	645	450	315	330	9	12	181	269	195
133, 157	Newry,	137,975	58,134	274	1,167	1,031	611	556	18	11	482	549	136
158	Newtownards,	93,890	41,286	247	1,076	796	577	499	28	32	349	447	280
39, 140	Oldcastle,	86,043	17,247	38	318	230	166	152	3	3	118	112	88
178	Omagh,	229,813	44,387	177	674	684	341	333	10	17	353	331	—10
187	Oughterard,	172,289	18,975	64	455	226	226	229	.	.	107	119	229
24, 109	Parsonstown,	220,672	28,044	84	526	364	260	266	3	8	173	191	162
188	Portumna,	77,046	10,363	26	158	113	86	72	.	1	60	53	45
8, 58	Rathdown,	61,498	56,079	345	1,176	1,030	594	582	11	11	502	528	146
59	Rathdrum,	227,487	27,626	142	627	403	351	276	11	7	192	211	224
100	Rathkeale,	101,888	17,627	60	330	260	176	154	1	5	124	136	70
208	Roscommon,	114,057	17,561	65	274	236	140	134	.	1	118	118	38
25, 45, 110	Roscrea,	149,679	19,848	98	340	283	181	159	.	2	148	135	57
68	Scarriff,	86,320	11,715	44	242	152	124	118	1	.	69	83	90
60	Shillelagh,	83,075	10,046	46	194	147	107	87	3	1	59	88	47
85	Skibbereen,	115,024	28,450	86	602	320	335	267	3	1	162	158	282
86	Skull,	57,169	11,233	42	195	114	98	97	.	1	59	55	81
212	Sligo,	143,808	41,154	136	808	695	402	406	8	2	356	339	113
149, 179	Strabane,	190,095	39,123	168	865	590	454	411	24	11	290	300	275
150	Stranorlar,	121,152	15,108	54	272	228	145	127	8	6	122	106	44
209	Strokestown,	90,036	18,458	80	286	250	146	140	2	.	132	118	36
201	Swineford,	151,494	48,261	244	1,058	546	547	511	4	1	270	276	512
19	Thomastown,	107,577	14,876	49	290	215	154	136	3	6	110	105	75
111	Thurles,	142,542	25,613	121	520	395	252	268	10	6	183	212	125
101, 112	Tipperary,	179,987	35,786	125	685	510	366	319	21	10	251	259	175
213	Tobercurry,	125,809	22,210	65	422	283	212	210	.	1	126	157	139
93	Tralee,	221,847	44,787	204	944	572	476	468	10	8	297	275	372
40	Trim,	119,520	16,011	58	288	217	154	134	5	2	126	91	71
189	Tuam,	190,649	34,630	85	655	435	370	285	1	2	206	229	220
69	Tulla,	86,225	11,695	28	180	144	91	89	1	1	63	81	36
26, 51	Tullamore,	155,395	24,851	91	479	321	243	236	2	2	158	163	158
20, 113	Urlingford,	77,642	9,592	37	186	165	102	84	4	1	81	84	21
21, 119	Waterford,	125,719	50,308	273	1,069	1,055	536	533	22	20	515	540	14
202	Westport,	345,921	37,381	139	898	494	474	424	3	2	252	242	404
55	Wexford,	126,301	35,142	152	759	616	416	343	14	15	284	332	143
87, 120	Youghal,	70,624	16,769	73	248	265	112	136	1	2	116	149	—17

BIRTHS AND DEATHS Registered in the Year 1899—REGISTRARS' DISTRICTS, arranged by COUNTIES and SUPERINTENDENT REGISTRARS' DISTRICTS.

No.	REGISTRARS' DISTRICTS.	Area in Statute Acres.	Population in 1891.	TOTAL BIRTHS.	TOTAL DEATHS.	BIRTHS. Including Illegitimate Births. Males.	BIRTHS. Including Illegitimate Births. Females.	BIRTHS. Illegitimate Births. Males.	BIRTHS. Illegitimate Births. Females.	DEATHS. Males.	DEATHS. Females.	Excess of Births over Deaths.
	I.—PROVINCE OF LEINSTER.											
	Carlow Co.											
	1. BALTINGLASS, S.R. DISTRICT, part of.											
1	Rathvilly, . . .	33,392	5,185	102	84	46	56	4	4	45	39	18
	2. CARLOW, part of.											
1	Bagenalstown, . .	16,855	3,816	81	48	47	34	.	2	24	24	33
2	Borris, . . .	26,376	4,207	73	68	31	42	3	2	39	29	5
3	Carlow, No. 1, *W.*, . .	19,901	9,175	221	220	126	95	8	8	112	108	1
4	Clonegall, . . .	14,788	2,036	39	28	27	12	.	.	14	14	11
5	Fennagh and Myshall, . .	31,716	4,327	65	52	34	31	1	.	31	21	13
6	Leighlinbridge, . .	20,100	3,511	86	51	42	44	1	.	30	21	35
7	Tullow, . . .	33,236	5,711	118	109	78	40	1	1	54	55	9
	3. NEW ROSS, part of.											
1	St. Mullins, . . .	25,094	3,996	62	38	24	38	.	1	16	22	24
	Dublin Co.											
	4. BALROTHERY.											
1	Balbriggan, . . .	18,253	4,562	77	55	44	33	.	.	25	30	22
2	Holmpatrick, *W.*, . .	7,127	3,023	72	87	35	37	2	1	47	40	—15
3	Kilsallaghan, . . .	25,025	2,217	42	33	22	20	.	.	15	18	9
4	Lusk, ...	12,059	3,290	68	46	30	38	.	.	27	19	22
5	Malahide, . . .	6,913	2,343	48	31	22	26	.	1	12	19	17
6	Swords, . . .	14,694	2,652	79	45	41	38	1	.	31	14	34
	5. CELBRIDGE, part of.											
1	Lucan, . . .	9,023	2,895	72	33	31	41	.	.	18	15	39
2	Rathcoole, . . .	17,214	2,347	40	34	26	14	.	.	18	16	6
	6. DUBLIN, NORTH.											
1	Blanchardstown & Castleknock,	13,296	7,781	110	81	60	50	.	.	36	45	29
2	Clontarf and Howth, No. 1, .	2,737	4,138	98	68	47	51	.	.	33	35	30
3	„ „ No. 2, .	3,341	2,394	39	39	23	16	.	.	17	22	.
4	Coolock & Drumcondra, No. 1,	5,924	10,730	210	169	113	97	2	.	94	75	41
5	„ „ No. 2,	1,237	846	22	20	10	12	.	.	11	9	2
6	Finglas and Glasnevin, .	12,866	6,198	175	128	84	91	.	1	69	59	47
7	North City, No. 1, East,	1,791	27,147	679	561	343	336	1	1	282	279	118
8	„ „ West,		34,836	849	1,051	437	412	4	3	534	517	—202
9	„ No. 2,		28,871	2,114	782	1,051	1,063	32	38	371	411	1,332
10	„ No. 3, *W.*,		26,055	709	1,653	348	361	18	28	872	781	—944
	7. DUBLIN, SOUTH.											
1	Clondalkin, . . .	5,903	2,213	57	33	31	26	1	1	12	21	24
2	Donnybrook, . . .	1,987	24,629	574	571	292	282	.	.	289	282	3
3	Palmerston, . . .	3,262	7,873	209	152	94	115	.	2	73	79	57
4	Crumlin, . .	11,954	7,135	78	46	47	31	.	.	22	24	32
5	Rathfarnham, . .			87	60	46	41	1	1	36	24	27
6	Rathmines, . . .	1,714	27,796	563	789	276	287	1	1	319	440	—226
7	South City, No. 1, *W.*,	1,942	33,194	1,041	2,029	514	527	38	47	1,020	1,009	—988
8	„ No. 2,		18,547	373	391	185	188	.	.	201	190	—18
9	„ No. 3,		40,558	1,308	1,053	629	679	14	18	525	528	255
10	„ No. 4,		35,793	1,271	892	642	629	20	25	462	430	379
11	Tallaght, . . .	21,408	2,971	60	31	25	35	1	1	18	13	29

NOTE.—The Registrars' Districts are subdivisions of the Unions or Superintendent Registrars' Districts, and are identical with the Dispensary Districts of the same names, except in a few instances. See note pp 26 7.

The letter *W.* denotes that the Registrar's District contains within its limits the Workhouse belonging to the Union or Superintendent Registrar's District.

Wherever the minus sign (—) is prefixed to the numbers given in the column headed "Excess of Births over Deaths," it denotes that the births, instead of exceeding the deaths, were, in fact, *less than the deaths* to the extent stated.

BIRTHS AND DEATHS Registered in the Year 1899—REGISTRARS' DISTRICTS, arranged by COUNTIES and SUPERINTENDENT REGISTRARS' DISTRICTS—*continued.*

No.	REGISTRARS' DISTRICTS.	AREA in Statute Acres.	Population in 1891.	TOTAL BIRTHS.	TOTAL DEATHS.	BIRTHS. Including Illegitimate Births. Males.	BIRTHS. Including Illegitimate Births. Females.	BIRTHS. Illegitimate Births. Males.	BIRTHS. Illegitimate Births. Females.	DEATHS. Males.	DEATHS. Females.	Excess of Births over Deaths.
	I.—PROVINCE OF LEINSTER—*con.*											
	8. RATHDOWN, part of.											
1	Blackrock & Stillorgan, No. 1,	959	7,983	137	122	78	59	.	.	60	62	15
2	" No. 2,	3,093	3,749	95	49	54	41	1	1	30	19	46
3	Bray, No. 2, . . .	4,615	1,660	42	34	28	14	2	2	17	17	8
4	Dundrum & Glencullen, No. 1,	4,564	4,508	92	73	41	51	.	.	37	36	19
5	" No. 2	7,256	1,859	40	21	17	23	.	.	11	10	19
6	Killiney, *W.*, . . .	5,047	6,715	127	178	66	61	3	2	83	95	—51
7	Kingstown, No. 1, .	1,462	17,352	187	200	88	99	4	.	97	103	—13
8	" No. 2, .			211	166	95	116	1	3	68	98	45
	Kildare Co.											
	9. ATHY, part of.											
1	Athy, *W.*, . . .	30,509	8,082	155	136	76	79	4	6	65	71	19
2	Castledermot, . . .	24,607	2,799	66	42	34	32	.	1	16	26	24
3	Fontstown, . . .	26,293	2,542	48	37	27	21	.	.	18	19	11
4	Monasterevin, . . .	31,702	5,492	76	77	41	35	.	.	31	46	—1
	10. BALTINGLASS, part of.											
1	Baltinglass, No. 2, . .	17,153	2,262	39	31	17	22	1	1	17	14	8
	11. CELBRIDGE, part of.											
1	Celbridge, *W.*, . . .	16,793	3,028	65	80	31	34	3	.	41	39	—15
2	Kilcock, . . .	25,755	3,302	64	30	37	27	1	.	13	17	34
3	Maynooth, . . .	11,149	2,984	58	35	27	31	1	1	16	19	23
	12. EDENDERRY, part of.											
1	Carbury, . . .	34,027	2,414	47	37	26	21	.	.	24	13	10
2	Johnstown, . . .	19,272	1,715	25	24	17	8	.	.	14	10	1
3	Rathangan, No 1, . .	16,135	1,963	38	25	22	16	1	.	15	10	13
	13. NAAS, part of.											
1	Blessington, No. 2, . .	9,246	1,490	20	21	7	13	.	.	8	13	—1
2	Clane and Timahoe, North, .	28,672	3,181	55	40	28	27	.	.	16	24	15
3	Kilcullen, . . .	27,590	4,525	90	70	52	38	.	.	44	26	20
4	Kildare, ...	19,394	3,090	79	63	36	43	1	1	26	37	16
5	Naas and Carragh, *W.*, .	24,459	5,826	149	135	85	64	5	3	76	59	14
6	Newbridge, . . .	16,212	10,539	242	97	121	121	2	1	57	40	145
7	Rathmore, . . .	19,059	1,825	29	21	17	12	1	.	9	12	8
8	Robertstown and Kilmeage, .	20,469	3,147	60	56	24	36	.	3	25	31	4
	Kilkenny Co.											
	14. CALLAN, part of.											
1	Callan, *W.*, . . .	31,839	5,108	110	108	60	50	5	7	56	52	2
2	Kilmaganny, . . .	30,309	3,932	70	44	38	32	.	.	20	24	26
	15. CARRICK-ON-SUIR, part of.											
1	Pilltown, . . .	32,120	5,121	80	66	35	45	.	.	30	36	14
	16. CASTLECOMER.											
1	Ballyragget, . . .	18,555	2,988	57	38	28	29	.	1	16	22	19
2	Castlecomer, *W.*, . .	39,265	8,511	206	124	117	89	1	4	73	51	82

BIRTHS AND DEATHS Registered in the Year 1899—REGISTRARS' DISTRICTS, arranged by COUNTIES and SUPERINTENDENT REGISTRARS' DISTRICTS—*continued.*

No.	REGISTRARS' DISTRICTS.	AREA in Statute Acres.	Population in 1891.	TOTAL BIRTHS.	TOTAL DEATHS.	BIRTHS. Including Illegitimate Births. Males.	BIRTHS. Including Illegitimate Births. Females.	BIRTHS. Illegitimate Births. Males.	BIRTHS. Illegitimate Births. Females.	DEATHS. Males.	DEATHS. Females.	Excess of Births over Deaths.
	I.—PROVINCE OF LEINSTER.—*con.*											
	17. KILKENNY.											
1	Freshford,	18,382	2,608	27	33	19	8	.	.	21	12	—6
2	Gowran,	22,388	3,491	57	32	32	25	.	.	19	13	25
3	Kilkenny, No. 1, *W.*	14,433	7,167	146	213	80	66	5	4	109	104	—67
4	,, 2,	13,982	7,645	201	119	105	96	2	1	55	64	82
5	Tiscoffin,	22,762	2,616	46	15	21	25	1	.	6	9	31
6	Tullaroan,	18,996	1,930	34	25	22	12	.	.	8	17	9
	18. NEW ROSS, part of.											
1	Dysartmoon, No. 1,	28,358	4,062	72	37	42	30	.	.	18	19	35
	19. THOMASTOWN.											
1	Graigue,	28,184	4,326	79	67	46	33	.	.	33	34	12
2	Inistioge,	25,186	3,177	56	40	32	24	.	.	22	18	16
3	Knocktopher,	28,357	3,494	74	39	40	34	.	.	19	20	35
4	Thomastown, *W.*	25,850	3,879	81	69	36	45	3	6	36	33	12
	20. URLINGFORD, part of.											
1	Balleen,	22,485	2,215	43	27	26	17	1	.	13	14	16
2	Urlingford, *W.*,	30,513	4,218	87	83	46	41	3	1	40	43	4
	21. WATERFORD, part of.											
1	Kilmakevoge,	30,770	4,519	69	52	30	39	.	.	22	30	17
2	Ullid,	26,511	6,489	110	88	52	58	.	.	35	53	22
	King's Co.											
	22. EDENDERRY, part of.											
1	Edenderry, *W.*	39,318	4,474	84	73	44	40	2	4	38	35	11
2	Rathangan, No. 2,	12,052	959	24	13	13	11	.	.	6	7	11
3	Rhode,	29,691	2,654	55	29	27	28	.	1	13	16	26
	23. MOUNTMELLICK, part of.											
1	Clonygowan, No. 2,	24,548	3,060	57	57	27	30	.	.	28	29	.
	24. PARSONSTOWN, part of.											
1	Banagher,	40,136	5,606	105	63	45	60	.	4	22	41	42
2	Ferbane,	62,637	6,691	125	84	67	58	.	.	42	42	41
3	Frankford,	28,672	2,849	45	28	24	21	.	.	14	14	17
4	Killyon,	17,102	1,725	30	10	16	14	.	.	7	3	20
5	Kinnitty,	33,364	2,139	44	27	23	21	1	.	13	14	17
6	Parsonstown, *W.*	11,333	6,744	139	128	67	72	2	4	63	65	11
	25. ROSCREA, part of.											
1	Roscrea, No. 2,	18,212	1,917	29	22	12	17	.	.	15	7	7
2	Shinrone,	37,353	4,518	83	70	39	44	.	.	37	33	13
	26. TULLAMORE, part of.											
1	Clara,	29,628	5,783	95	58	46	49	.	.	25	33	37
2	Killoughy,	42,900	4,772	61	38	32	29	.	.	15	23	23
3	Philipstown,	33,632	3,786	56	52	22	34	.	.	24	28	4
4	Tullamore, *W.*,	33,685	7,886	208	132	115	93	1	2	74	58	76

BIRTHS AND DEATHS Registered in the Year 1899—REGISTRARS' DISTRICTS, arranged by COUNTIES and SUPERINTENDENT REGISTRARS' DISTRICTS—*continued.*

No.	REGISTRARS DISTRICTS.	AREA in Statute Acres.	Population in 1891.	TOTAL BIRTHS.	TOTAL DEATHS.	BIRTHS. Including Illegitimate Births. Males.	BIRTHS. Including Illegitimate Births. Females.	BIRTHS. Illegitimate Births. Males.	BIRTHS. Illegitimate Births. Females.	DEATHS. Males.	DEATHS. Females.	Excess of Births over Deaths.
	I.—PROVINCE OF LEINSTER.—*con.*											
	Longford Co.											
	27. BALLYMAHON, part of.											
1	Abbeyshrule, . . .	30,739	4,514	67	54	32	35	.	1	26	28	13
2	Ballymahon, *W.* . .	38,994	6,159	99	99	55	44	1	.	43	56	.
	28. GRANARD, part of.											
1	Ballinalee, . . .	22,146	4,452	67	38	38	29	.	.	22	16	29
2	Granard, *W.*, . . .	26,853	6,045	110	99	57	53	2	3	64	35	11
3	Scrabby, No. 2, . .	14,496	3,925	71	62	34	37	.	1	29	33	9
4	Street, No. 2, . .	14,469	2,588	44	22	20	24	.	.	10	12	22
	29. LONGFORD.											
1	Drumlish, . . .	35,842	9,686	139	127	99	90	.	1	63	64	62
2	Killashee, . . .	39,928	4,943	60	52	40	20	.	.	25	27	8
3	Longford, *W.*, . .	34,303	10,335	194	172	101	93	.	3	81	91	22
	Louth Co.											
	30. ARDEE, part of.											
1	Ardee, *W.*, . . .	27,938	5,957	104	96	56	48	4	4	49	47	8
2	Castlebellingham, . .	14,260	2,863	54	38	29	25	.	.	24	14	16
3	Collon, No. 1, . .	6,939	1,124	18	14	11	7	1	.	7	7	4
4	Dunleer, . . .	16,772	3,199	59	33	28	31	1	.	12	21	26
	31. DROGHEDA, part of.											
1	Drogheda, No. 1, . .	5,143	5,304	103	70	49	54	.	.	33	37	33
2	,, 2, . .	4,953	6,022	123	66	58	65	1	1	27	39	57
3	,, 3, *W.*, .	12,531	5,991	133	176	62	71	6	4	96	80	−43
4	Termonfeckin, .	19,223	4,456	41	61	21	20	1	.	34	27	−20
	32. DUNDALK.											
1	Barronstown, . . .	18,105	4,421	68	56	28	40	.	.	24	32	12
2	Carlingford, . . .	19,925	6,747	113	96	62	51	1	.	45	51	17
3	Dromiskin, . . .	21,186	4,803	66	43	38	28	1	.	19	24	23
4	Dundalk, *W.*, . .	17,270	17,221	453	316	228	225	5	2	153	163	137
5	Ravensdale, . . .	17,929	3,806	67	48	30	37	1	.	24	24	19
	Meath Co.											
	33. ARDEE, part of.											
1	Collon, No. 2, . . .	6,498	763	6	10	1	5	.	.	9	1	−4
2	Drumcondra, . . .	23,811	2,866	47	24	29	18	1	.	12	12	23
	34. DROGHEDA, part of.											
1	Duleek, . . .	20,704	2,606	51	33	26	25	.	.	16	17	18
2	St. Mary's, . . .	15,008	2,391	38	19	25	13	.	.	10	9	19
3	Stamullen, . . .	21,444	2,442	47	27	21	26	.	1	16	11	20
	35. DUNSHAUGHLIN.											
1	Dunboyne, . . .	39,850	2,971	52	36	26	26	.	.	17	19	16
2	Killeen, . . .	29,984	2,729	42	42	16	26	.	.	24	18	.
3	Ratoath, *W.*, . . .	36,988	2,893	60	62	34	26	1	.	34	28	−2

BIRTHS AND DEATHS Registered in the Year 1899—REGISTRARS' DISTRICTS, arranged by COUNTIES and SUPERINTENDENT REGISTRARS' DISTRICTS—*continued.*

No.	REGISTRARS' DISTRICTS.	AREA in Statute Acres.	Population in 1891.	TOTAL BIRTHS.	TOTAL DEATHS.	BIRTHS. Including Illegitimate Births. Males.	BIRTHS. Including Illegitimate Births. Females.	BIRTHS. Illegitimate Births. Males.	BIRTHS. Illegitimate Births. Females.	DEATHS. Males.	DEATHS. Females.	Excess of Births over Deaths.
	I.—PROVINCE OF LEINSTER—*con.*											
	36. EDENDERRY, part of.											
1	Ballyboggan, . . .	21,914	2,442	38	26	20	18	.	.	13	8	12
	37. KELLS.											
1	Kells, *W.*, . . .	27,067	5,215	114	105	56	58	3	2	68	37	9
2	Kilskeer, . . .	25,940	3,095	59	39	27	32	.	1	20	19	20
3	Moynalty, . . .	20,138	3,523	50	39	26	24	.	.	28	11	11
4	Nobber, . . .	30,281	3,753	39	27	22	17	.	.	15	12	12
	38. NAVAN.											
1	Castletown, . . .	29,802	3,526	44	33	30	14	.	.	21	12	11
2	Navan, *W.*, . . .	37,102	9,353	210	175	108	102	2	2	91	84	35
3	Painestown, . . .	27,570	3,220	68	37	38	30	.	.	21	16	31
	39. OLDCASTLE, part of.											
1	Crossakeel, . . .	19,371	2,004	27	26	11	16	.	.	16	10	1
2	Oldcastle, *W.*, . .	24,751	4,308	74	78	40	34	2	2	44	34	4
	40. TRIM.											
1	Athboy, . . .	37,048	5,318	101	59	50	51	2	1	36	23	42
2	Innfield, . . .	25,189	2,831	53	40	23	30	.	1	22	18	13
3	Summerhill, . . .	30,711	3,553	42	52	28	14	.	.	31	21	—10
4	Trim, *W.*, . . .	26,572	4,309	92	66	53	39	3	.	37	29	26
	Queen's Co.											
	41. ABBEYLEIX.											
1	Abbeyleix, *W.*, . .	18,885	3,961	79	87	42	37	3	3	44	43	—8
2	Ballinakill, . . .	25,601	3,183	49	50	24	25	.	.	26	24	—1
3	Ballyroan, . . .	20,006	2,737	39	44	19	20	.	.	23	21	—5
4	Castletown, . . .	18,645	2,486	45	23	22	23	.	.	12	11	22
5	Durrow, . . .	24,028	3,570	59	45	35	24	.	1	24	21	14
6	Rathdowney, . .	19,877	3,143	40	30	22	18	1	.	19	20	1
	42. ATHY, part of.											
1	Ballylynan, . . .	21,756	3,076	43	40	18	25	.	.	22	18	3
2	Stradbally, . . .	26,264	3,644	64	56	36	28	.	1	31	25	8
	43. CARLOW, part of.											
1	Ballickmoyler and Newtown, .	29,672	4,342	92	50	47	45	1	.	30	20	42
2	Carlow, No. 2, . .	7,301	978	17	10	10	7	.	.	4	6	7
	44. MOUNTMELLICK, part of.											
1	Clonaslee, . .	36,336	3,288	53	49	29	24	1	.	19	30	4
2	Clonygowan, No. 1, . .	2,850	1,905	46	24	26	20	1	.	9	15	22
3	Coolrain, . . .	28,965	1,805	29	24	13	16	.	.	12	12	5
4	Emo, ...	30,725	4,246	65	53	31	34	.	.	30	23	12
5	Maryborough, . . .	23,758	5,954	132	125	76	56	1	1	69	56	7
6	Mountmellick, *W.*, . .	27,461	6,102	99	119	47	52	1	1	64	55	—20
7	Mountrath, . . .	25,986	5,091	87	87	47	40	2	.	45	42	.
	45. ROSCREA, part of.											
1	Borris-in-Ossory, . .	36,574	4,344	79	61	43	36	.	.	32	29	18

BIRTHS AND DEATHS Registered in the Year 1899—REGISTRARS' DISTRICTS, arranged by COUNTIES and SUPERINTENDENT REGISTRARS' DISTRICTS—*continued.*

No.	REGISTRARS' DISTRICTS.	AREA in Statute Acres.	Population in 1891.	TOTAL BIRTHS.	TOTAL DEATHS.	BIRTHS. Including Illegitimate Births. Males.	BIRTHS. Including Illegitimate Births. Females.	BIRTHS. Illegitimate Births. Males.	BIRTHS. Illegitimate Births. Females.	DEATHS. Males.	DEATHS. Females.	Excess of Births over Deaths.
	I.—PROVINCE OF LEINSTER—*con.*											
	Westmeath Co.											
	46. ATHLONE, part of.											
1	Athlone, No. 1, *W.*, . .	10,986	8,241	196	146	95	101	5	3	77	69	50
2	Glassan, . . .	24,674	4,034	71	42	41	30	.	.	26	16	29
3	Moate, . . .	32,648	5,444	103	62	51	52	.	.	34	28	41
	47. BALLYMAHON, part of.											
1	Ballymore, . . .	30,410	3,967	63	57	30	33	.	1	30	27	6
	48. DELVIN.											
1	Castlepollard, . . .	23,591	3,631	80	39	42	38	1	.	18	21	41
2	Clonmellon, . . .	23,064	2,861	41	36	24	17	1	.	18	18	5
3	Delvin, *W.*, . . .	27,674	2,873	46	34	25	21	1	1	17	17	12
	49. GRANARD, part of.											
1	Coole, ...	11,515	1,244	22	12	10	12	.	.	5	7	10
2	Finnea, No. 1, . .	9,855	1,226	18	20	9	9	.	.	11	9	—2
3	Street, No. 1, . .	15,058	1,852	21	22	11	10	1	.	12	10	—1
	50. MULLINGAR.											
1	Ballynacarrigy, . .	34,564	4,335	86	56	54	32	.	.	26	30	30
2	Castletown Geoghegan, .	35,223	3,707	62	70	35	27	.	.	32	38	—8
3	Killucan, . . .	25,977	3,641	74	45	45	29	.	.	24	21	29
4	Milltown, . . .	27,492	2,755	25	34	19	6	1	.	20	14	—9
5	Mullingar, *W.*, . .	31,789	9,484	200	198	103	97	.	3	103	95	2
6	Multyfarnham, . .	22,374	2,778	43	33	18	25	.	.	16	17	10
7	Tyrrellspass, . . .	31,182	3,914	60	50	32	28	.	1	30	20	10
	51. TULLAMORE, part of.											
1	Kilbeggan, . . .	16,550	2,624	59	41	28	31	1	.	20	21	18
	Wexford Co.											
	52. ENNISCORTHY.											
1	Clonroche, . . .	35,283	4,592	110	59	57	53	3	3	27	32	51
2	Enniscorthy, No. 1, . .	16,739	5,090	103	59	52	51	1	1	40	19	44
3	„ „ 2, *W.*, .	19,043	5,839	156	120	79	77	6	6	62	58	36
4	Ferns, ...	23,663	3,192	65	54	38	27	.	.	24	30	11
5	Killann, . . .	34,378	4,020	60	42	32	28	.	2	17	25	18
6	Newtownbarry, . .	27,663	4,383	75	47	44	31	1	.	20	27	28
7	Oulart, . . .	36,482	6,163	84	85	40	44	.	2	42	43	—1
	53. GOREY.											
1	Camolin, . . .	33,371	3,637	63	40	35	28	.	.	13	27	23
2	Coolgreany, . . .	30,009	3,325	48	44	29	19	.	2	32	12	4
3	Gorey, *W.*, . . .	31,578	6,372	135	126	59	76	4	6	66	60	9
4	Killenagh and Wells, .	35,073	4,822	84	52	47	37	1	.	30	22	32
	54. NEW ROSS, part of.											
1	Carrickbyrne, . . .	36,092	4,773	92	66	40	52	.	.	24	42	26
2	Dysartmoon, No. 2, . .	121	285	4	.	1	3	.	.	.	.	4
3	Fethard, No. 1, . .	18,226	3,912	54	49	29	25	.	1	20	29	5
4	„ „ 2, . .	16,135	3,673	73	42	35	38	4	3	19	23	31
5	New Ross, *W.*, . .	4,400	6,313	167	142	86	81	5	7	57	85	25
6	Old Ross, . . .	31,546	4,219	83	55	38	45	.	.	19	36	28
7	Templeludigan, . .	17,218	2,311	38	21	20	18	.	.	8	13	17

BIRTHS AND DEATHS Registered in the Year 1899—REGISTRARS' DISTRICTS, arranged by COUNTIES and SUPERINTENDENT REGISTRARS' DISTRICTS—*continued.*

No.	REGISTRARS' DISTRICTS.	AREA in Statute Acres.	Population in 1891.	TOTAL BIRTHS.	TOTAL DEATHS.	BIRTHS. Including Illegitimate Births. Males.	BIRTHS. Including Illegitimate Births. Females	BIRTHS. Illegitimate Births. Males.	BIRTHS. Illegitimate Births. Females.	DEATHS. Males.	DEATHS. Females.	Excess of Births over Deaths.
	I.—PROVINCE OF LEINSTER—*con.*											
	55. WEXFORD.											
1	Bannow,	24,245	4,044	65	54	37	28	1	2	31	23	11
2	Bridgetown,	28,262	5,605	94	82	47	47	1	2	40	42	12
3	Broadway,	21,611	4,439	81	69	46	35	1	3	30	39	12
4	Crossabeg,	16,172	3,079	48	43	28	20	2	.	17	26	5
5	Taghmon and Glynn,	25,688	3,501	73	52	42	31	.	.	23	29	21
6	Wexford, *W.*,	10,323	14,474	398	316	216	182	9	8	143	173	82
	Wicklow Co.											
	56. BALTINGLASS, part of.											
1	Baltinglass, No. 1, *W.*,	17,995	3,068	56	61	29	27	3	3	37	27	−8
2	Dunlavin,	43,835	4,394	79	60	41	38	.	.	29	31	19
3	Kiltegan,	41,976	3,750	60	58	32	28	.	.	33	25	2
	57. NAAS, part of.											
1	Blessington, No. 1,	51,087	3,355	60	60	34	26	.	.	29	31	.
	58. RATHDOWN, part of.											
1	Bray, No. 1,	1,061	6,888	164	114	82	82	.	2	59	55	50
2	Delgany,	11,018	3,184	53	43	33	20	.	1	25	18	10
3	Powerscourt,	22,423	2,181	28	30	12	16	.	.	15	15	−2
	59. RATHDRUM.											
1	Annamoe,	59,601	2,788	34	34	22	12	.	1	19	15	.
2	Arklow,	17,342	5,813	181	105	99	82	1	.	43	62	76
3	Aughrim,	24,368	1,803	41	19	23	18	1	.	11	8	22
4	Dunganstown,	23,185	2,068	39	13	19	20	.	.	9	4	26
5	Newbridge,	17,767	2,649	52	29	27	25	1	.	14	15	23
6	Newcastle,	23,555	3,141	63	47	37	26	.	.	23	24	16
7	Rathdrum, *W.*,	36,965	2,981	58	72	35	23	4	4	36	36	−14
8	Wicklow,	24,704	6,333	159	84	89	70	4	2	37	47	75
	60. SHILLELAGH.											
1	Coolattin, *W.*,	42,444	5,875	128	81	74	54	3	1	34	47	47
2	Tinahely,	40,631	4,171	66	66	33	33	.	.	25	41	.
	II.—PROVINCE OF MUNSTER.											
	Clare Co.											
	61. BALLYVAGHAN.											
1	Ballyvaghan, *W.*,	71,432	4,387	63	71	31	32	.	.	38	33	−8
	62. CORROFIN.											
1	Corrofin, *W.*	61,386	5,699	87	72	53	34	2	2	33	39	15
	63. ENNIS.											
1	Crusheen,	24,816	3,151	48	22	25	23	.	.	12	10	26
2	Ennis, No. 1, *W.*,	7,663	7,653	157	180	73	84	1	3	86	94	−23
3	" 2,	17,605	2,811	44	27	16	28	.	3	14	13	17
4	Killaniv,	33,230	4,001	96	39	43	53	.	.	25	14	57
5	Newmarket,	29,191	4,155	74	45	36	38	.	.	22	23	29

BIRTHS AND DEATHS Registered in the Year 1899—REGISTRARS' DISTRICTS, arranged by COUNTIES and SUPERINTENDENT REGISTRARS' DISTRICTS—*continued.*

No.	REGISTRARS' DISTRICTS.	AREA in Statute Acres.	Population in 1891.	TOTAL BIRTHS.	TOTAL DEATHS.	BIRTHS. Including Illegitimate Births. Males.	BIRTHS. Including Illegitimate Births. Females.	BIRTHS. Illegitimate Births. Males.	BIRTHS. Illegitimate Births. Females.	DEATHS. Males.	DEATHS. Females.	Excess of Births over Deaths.
	II.—PROVINCE OF MUNSTER.—*con.*											
	64. ENNISTIMON.											
1	Ennistimon, *W.*,	33,863	7,050	145	133	67	78	6	.	66	67	12
2	Milltown Malbay,	35,221	7,636	160	77	87	73	.	2	39	38	83
3	Roadford,	30,197	5,422	65	52	30	35	.	.	28	24	13
	65. KILLADYSERT.											
1	Ballynacally, *W.*,	36,296	6,079	120	87	65	55	1	3	46	41	33
2	Labasheeda,	26,023	4,424	79	61	42	37	.	.	25	36	18
	66. KILRUSH.											
1	Carrigaholt,	22,599	4,223	89	63	44	45	.	.	28	35	26
2	Craggaknock,	37,310	8,104	170	95	95	75	.	.	55	40	75
3	Kilkee,	24,416	6,232	101	74	47	54	.	.	34	40	27
4	Kilmihil,	31,923	5,432	103	58	62	41	.	.	36	22	45
5	Kilrush, *W.*,	20,540	7,432	172	147	86	86	5	7	77	70	25
	67. LIMERICK, part of.											
1	Bridgetown,	41,155	5,305	81	51	43	38	.	.	30	21	30
2	Coolacasey,	27,545	3,638	57	44	32	25	.	.	19	25	13
	68. SCARRIFF.											
1	Annacarriga,	19,226	3,437	50	38	26	24	.	.	20	18	12
2	Feakle,	34,820	4,143	93	48	43	50	.	.	23	25	45
3	Mountshannon, *W.*,	32,274	4,135	99	66	55	44	1	.	26	40	33
	69. TULLA.											
1	Kilkishen,	21,196	3,357	57	36	27	30	.	.	16	20	21
2	Quin,	25,464	3,093	51	35	26	25	.	.	19	16	16
3	Tulla, *W.*,	39,565	5,245	72	73	38	34	1	1	28	45	—1
	Cork Co.											
	70. BANDON.											
1	Bandon, *W.*,	21,143	8,013	152	163	85	67	4	1	89	74	—11
2	Inishannon,	17,108	2,691	60	41	29	31	.	.	21	20	19
3	Kilbrittain,	16,094	2,530	50	29	28	22	.	.	20	9	21
4	Murragh,	22,402	3,499	62	37	37	25	.	.	18	19	25
5	Templemartin,	24,598	3,447	53	33	28	25	.	.	21	12	20
	71. BANTRY.											
1	Bantry, *W.*,	24,400	6,342	147	98	82	65	.	1	46	52	49
2	Durrus and Kilcrohane,	24,139	3,757	50	27	29	21	.	1	16	11	23
3	Glengarriff,	27,639	2,747	75	28	35	40	.	.	16	12	47
4	Kealkill,	30,677	2,094	45	10	19	26	.	.	6	4	35
	72. CASTLETOWN.											
1	Castletown, *W.*,	39,623	6,724	146	87	74	72	.	.	49	38	59
2	Kilcatherine,	33,822	5,665	148	61	77	71	.	1	31	30	87
	73. CLONAKILTY.											
1	Clonakilty, *W.*,	28,602	8,032	141	129	69	72	1	3	66	63	12
2	Rosscarbery,	27,354	6,992	103	68	70	38	.	.	30	38	40
3	Timoleague,	24,509	6,931	134	76	80	54	.	.	41	35	58

BIRTHS AND DEATHS Registered in the year 1899—REGISTRARS' DISTRICTS, arranged by COUNTIES and SUPERINTENDENT REGISTRARS' DISTRICTS—*continued.*

No.	REGISTRARS' DISTRICTS.	AREA in Statute Acres.	Population in 1891.	TOTAL BIRTHS.	TOTAL DEATHS.	BIRTHS. Including Illegitimate Births. Males.	BIRTHS. Including Illegitimate Births. Females.	BIRTHS. Illegitimate Births. Males.	BIRTHS. Illegitimate Births. Females.	DEATHS. Males.	DEATHS. Females.	Excess of Births over Deaths.
	II.—PROVINCE OF MUNSTER.—*con.*											
	74. CORK.											
1	Ballincollig,	17,718	4,123	93	50	48	45	1	.	22	28	43
2	Ballygarvan,	13,928	1,961	35	22	15	20	.	.	13	9	13
3	Blarney,	22,448	3,772	78	40	45	33	.	.	18	22	38
4	Carrigaline, No. 1,	6,090	2,094	47	24	19	28	.		12	12	23
5	„ No. 2,	2,763	3,298	56	59	31	25	.	.	25	34	—3
6	Carrignavar, No. 1,	19,728	3,462	45	33	26	19	1	.	13	20	12
7	„ No. 2,	22,605	2,489	42	26	22	20	.	.	13	13	16
8	Cork, No. 1,		11,991	259	260	145	114	.	.	138	122	—1
9	„ No. 2,		10,618	354	217	186	168	.	1	113	104	137
10	„ No. 3,		6,586	141	93	75	66	.	.	44	49	48
11	„ No. 4,		6,067	104	208	55	49	.	.	104	104	—104
12	„ No. 5,	13,816	10,356	198	234	84	114	.	2	118	116	—36
13	„ No. 6,		12,469	397	211	203	194	1	2	95	116	186
14	„ No. 7,		7,078	199	124	96	103	.	.	55	69	75
15	„ No. 8, *W.*,		18,604	496	827	259	237	31	29	408	419	—331
16	„ No. 9,		6,016	142	164	66	76	.	.	74	90	—22
17	Douglas,	10,081	2,803	70	46	35	35	.	.	26	20	24
18	Dripsey,	18,231	3,424	67	46	37	30	.	1	17	29	21
19	Queenstown, No. 1,	7,013	4,070	71	53	42	29	.	.	25	28	18
20	„ No. 2,		8,137	201	149	103	98	1	.	81	68	52
21	Whitechurch,	15,311	3,374	73	42	38	35	1	.	28	14	31
	75. DUNMANWAY.											
1	Ballineen,	28,192	5,025	115	56	68	47	.	.	32	24	59
2	Coolmountain,	46,842	4,913	102	46	67	35	.	1	23	23	56
3	Dunmanway, *W.*,	28,883	5,259	116	75	54	62	1	4	30	45	41
	76. FERMOY.											
1	Ballyhooly,	32,026	4,291	78	50	46	32	1	2	28	22	28
2	Ballynoe,	33,150	3,860	52	52	25	27	.	.	26	26	.
3	Fermoy, *W.*,	19,029	9,208	207	175	102	105	3	.	98	77	32
4	Kilworth,	31,652	4,817	91	55	58	33	1	3	37	18	36
5	Rathcormack,	32,503	3,357	49	42	26	23	.	.	20	22	7
	77. KANTURK.											
1	Boherboy,	35,152	5,947	127	83	72	55	.	2	38	45	44
2	Kanturk, *W.*,	47,821	7,790	187	142	90	97	5	4	81	61	45
3	Milford,	40,053	5,333	92	65	45	47	1	2	31	34	27
4	Newmarket,	62,659	7,101	122	79	65	57	1	1	43	36	43
	78. KILMALLOCK, part of.											
1	Charleville,	19,384	4,225	116	66	63	53	.	.	32	34	50
	79. KINSALE.											
1	Ballyfeard,	19,455	2,789	53	32	26	27	.	.	17	15	21
2	Ballymartle,	19,112	2,112	31	25	15	16	.	.	15	10	6
3	Carrigaline,	15,078	3,213	51	26	33	18	.	1	10	16	25
4	Courceys,	13,495	2,582	57	25	28	29	.	.	18	7	32
5	Kinsale, *W.*,	12,511	8,127	165	121	88	77	1	.	47	74	44
	80. MACROOM.											
1	Cannaway,	26,643	3,520	64	36	36	28		.	22	14	28
2	Clonmoyle,	35,354	5,176	110	57	54	56	.	.	30	27	53
3	Inchigeelagh,	43,941	5,151	71	38	39	32	1	.	27	11	33
4	Macroom, *W.*,	39,416	8,107	151	140	79	72	2	1	81	59	11
5	Slievereagh,	33,754	4,134	131	52	60	71	1	1	27	25	79

BIRTHS AND DEATHS Registered in the Year 1899—REGISTRARS' DISTRICTS, arranged by COUNTIES and SUPERINTENDENT REGISTRARS' DISTRICTS—*continued.*

No.	REGISTRARS' DISTRICTS	Area in Statute Acres.	Population in 1891.	TOTAL Births.	TOTAL Deaths.	Births Including Illegitimate Births. Males.	Births Including Illegitimate Births. Females.	Illegitimate Births. Males.	Illegitimate Births. Females.	Deaths. Males.	Deaths. Females.	Excess of Births over Deaths.
	II.—PROVINCE OF MUNSTER.—*con.*											
	81. MALLOW.											
1	Ballyclogh,	16,904	1,828	61	56	32	29	.	.	28	28	5
2	Buttevant,	28,981	5,099	109	57	58	51	1	2	29	28	52
3	Doneraile,	29,783	3,565	70	52	41	29	2	.	25	27	18
4	Kilshannig,	37,650	4,618	101	60	58	43	.	.	35	25	41
5	Mallow, *W.*,	12,780	5,798	138	131	88	50	7	3	77	54	7
6	Rahan,	23,467	2,497	54	22	26	28	.	1	14	8	32
	82. MIDDLETON.											
1	Aghada,	19,046	5,338	83	79	43	40	2	.	40	39	4
2	Castlemartyr,	20,583	3,223	47	35	24	23	.	.	20	15	12
3	Cloyne,	16,027	4,978	81	43	49	32	1	.	19	24	38
4	Middleton, No. 1, *W.*,	9,976	5,247	119	143	57	62	3	2	80	63	−24
5	„ 2,	17,473	2,631	56	37	27	29	.	.	18	19	19
6	Walshtownmore, East,	26,161	2,576	34	22	22	12	.	.	13	9	12
	83. MILLSTREET.											
1	Cullen,	28,393	5,306	113	71	57	56	.	1	33	38	42
2	Millstreet, *W.*,	46,512	6,857	124	116	64	60	2	2	63	53	8
	84. MITCHELSTOWN, part of.											
1	Kildorrery,	24,552	4,155	64	37	32	32	1	1	23	14	27
2	Mitchelstown, No. 1, *W.*,	23,874	5,697	126	93	61	65	3	5	38	55	33
	85. SKIBBEREEN.											
1	Dromdaleague,	45,125	6,561	210	74	122	88	.	.	34	40	136
2	Skibbereen, *W.*,	23,627	7,564	144	112	77	67	3	1	57	55	32
3	Tullagh,	20,979	6,712	113	51	61	52	.	.	27	24	62
4	Unionhall,	27,293	7,613	135	83	75	60	.	.	44	39	52
	86. SKULL.											
1	Goleen,	22,888	4,591	81	39	44	37	.	1	19	20	42
2	Skull, *W.*,	34,281	6,642	114	75	54	60	.	.	40	35	39
	87. YOUGHAL, part of.											
1	Killeagh,	31,808	4,722	75	54	37	38	.	.	25	29	21
2	Youghal, *W.*,	4,831	6,321	91	135	36	55	1	2	54	81	−44
	Kerry Co.											
	88. CAHERSIVEEN.											
1	Caher, *W.*,	46,741	6,591	104	66	56	48	.	.	36	30	38
2	Darrynane,	24,733	3,298	95	22	41	54	.	.	8	14	73
3	Emlagh,	65,160	6,551	93	29	61	32	1	.	10	19	64
4	Glanbehy,	50,460	4,456	126	50	70	56	.	1	23	27	76
5	Valencia,	10,451	2,958	50	35	27	23	.	.	21	14	15
	89. DINGLE.											
1	Anascaul,	28,251	3,439	70	45	36	34	.	.	23	22	25
2	Castlegregory,	41,050	5,030	121	53	59	62	.	.	33	20	68
3	Dingle, *W.*,	23,034	5,154	123	112	64	59	.	1	54	58	11
4	Ventry,	32,943	5,398	199	74	101	98	.	.	39	35	125

BIRTHS AND DEATHS Registered in the Year 1899—REGISTRARS' DISTRICTS, arranged by COUNTIES and SUPERINTENDENT REGISTRARS' DISTRICTS—*continued.*

No.	REGISTRARS' DISTRICTS.	AREA in Statute Acres.	Population in 1891.	TOTAL. BIRTHS.	TOTAL. DEATHS.	BIRTHS. Including Illegitimate Births. Males.	BIRTHS. Including Illegitimate Births. Females.	BIRTHS. Illegitimate Births. Males.	BIRTHS. Illegitimate Births. Females.	DEATHS. Males.	DEATHS. Females.	Excess of Births over Deaths.
	II.—PROVINCE OF MUNSTER—*con.*											
	90. KENMARE.											
1	Kenmare, *W.*,	31,687	4,253	60	46	27	33	1	.	20	26	14
2	Kilgarvan,	52,382	3,482	66	30	37	29	1	.	18	12	36
3	Sneem,	58,356	5,091	94	39	37	57	.	1	19	20	55
4	Tuosist,	55,727	3,493	73	24	36	37	.	.	9	15	49
	91. KILLARNEY.											
1	Coom,	77,216	8,762	169	112	95	74	.	2	60	52	57
2	Killarney, No. 1, *W.*,	7,800	5,120	106	193	62	44	2	4	101	92	—87
3	„ No. 2,	48,620	5,151	111	58	53	58	.	.	31	27	53
4	Killorglin,	53,836	9,783	263	112	128	135	3	1	55	57	151
5	Milltown,	25,071	5,331	110	60	60	50	1	.	34	26	50
6	Molahiffe,	38,744	6,411	122	58	69	53	.	1	33	25	64
	92. LISTOWEL, part of.											
1	Ballyduff,	29,236	7,212	165	125	81	84	1	.	64	61	40
2	Ballyhorgan,	42,247	6,293	143	64	70	73	1	.	24	40	79
3	Ballylongford,	36,474	6,741	110	93	61	49	.	3	48	45	17
4	Listowel, *W.*,	43,252	10,727	256	208	122	134	9	10	102	106	48
5	Tarbert,	14,038	3,624	56	40	25	31	.	.	20	20	16
	93. TRALEE.											
1	Ardfert,	38,753	7,991	125	72	60	65	1	1	34	38	53
2	Brosna, No. 1,	31,025	4,580	86	40	43	43	1	.	25	15	46
3	„ 2,	34,754	3,897	48	18	29	19	1	.	4	14	30
4	Castleisland,	30,968	5,209	115	68	55	60	2	1	38	30	47
5	Castlemaine,	18,199	2,648	80	36	42	38	.	.	17	19	44
6	Kilgobban,	10,416	923	18	8	10	8	.	.	5	3	10
7	Tralee, No. 1, *W.*,	34,183	9,742	215	187	103	112	4	6	101	86	28
8	„ 2,	23,549	9,797	257	143	134	123	1	.	73	70	114
	Limerick Co.											
	94. CROOM.											
1	Adare,	25,251	3,486	53	35	25	28	.	.	17	18	18
2	Castletown,	28,162	4,394	65	52	33	32	.	1	29	23	13
3	Croom, *W.*	29,911	4,659	97	86	47	50	6	4	48	38	11
	95. KILMALLOCK, part of.											
1	Bruff,	20,721	4,308	66	58	32	34	.	.	27	31	8
2	Bruree,	23,030	2,986	42	38	18	24	.	1	18	20	4
3	Hospital,	18,926	4,588	100	39	52	48	.	1	22	17	61
4	Kilfinnane,	37,490	6,589	150	104	76	74	2	1	61	43	46
5	Kilmallock, *W.*	25,599	5,472	138	149	65	73	13	10	79	70	—11
	96. LIMERICK, part of.											
1	Annacotty,	22,273	5,019	72	36	39	33	.	.	15	21	36
2	Cahereonlish,	27,543	4,516	87	72	42	45	.	1	37	35	15
3	City of Limerick, No. 1,											
4	„ No. 2,											
5	„ No. 3,	*8,509	41,828	1,255	908	628	627	17	10	429	479	347
6	Limerick Rural, *W.*,											
7	Clarina,	22,880	4,017	62	40	28	34	1	1	22	18	22
8	Moroe,	28,046	4,669	79	75	44	35	.	2	37	38	4
	97 LISTOWEL, part of.											
1	Glin,	24,672	4,524	106	56	45	61	2	4	20	36	50

* In consequence of changes in boundaries which came into operation on the 1st May, 1899, it is not practicable to give details for the whole year for each district separately.

BIRTHS AND DEATHS Registered in the Year 1899—REGISTRARS' DISTRICTS, arranged by COUNTIES and SUPERINTENDENT REGISTRARS' DISTRICTS—*continued.*

No.	REGISTRARS' DISTRICTS.	Area in Statute Acres.	Population in 1891.	TOTAL BIRTHS.	TOTAL DEATHS.	BIRTHS. Including Illegitimate Births. Males.	BIRTHS. Including Illegitimate Births. Females.	BIRTHS. Illegitimate Births. Males.	BIRTHS. Illegitimate Births. Females.	DEATHS. Males.	DEATHS. Females.	Excess of Births over Deaths.
	II.—PROVINCE OF MUNSTER—*con.*											
	98. MITCHELSTOWN, part of.											
1	Galbally,	25,593	4,571	87	57	39	48	.	.	31	26	30
2	Mitchelstown, No. 2,	12,958	1,319	32	18	16	16	2	.	7	11	14
	99. NEWCASTLE.											
1	Abbeyfeale,	37,724	8,005	190	98	93	97	1	.	47	51	92
2	Ardagh,	30,173	4,780	67	45	41	26	2	1	23	22	22
3	Broadford,	37,156	5,243	87	55	39	48	1	.	34	21	32
4	Feenagh,	20,913	3,409	62	41	34	28	.	.	23	18	21
5	Newcastle, *W.*	17,896	5,068	110	109	52	58	4	5	60	49	1
	100. RATHKEALE.											
1	Askeaton,	22,183	3,366	66	49	34	32	.	.	21	28	17
2	Pallaskenry,	19,945	3,376	52	39	32	20	.	1	22	17	13
3	Rathkeale, No. 1, *W.*	14,436	3,905	98	82	45	53	1	4	44	38	16
4	„ No. 2,	23,368	2,807	38	41	24	14	.	.	16	25	−3
5	Shanagolden,	21,956	4,173	76	49	41	35	.	.	21	28	27
	101. TIPPERARY, part of.											
1	Grean,	35,659	7,835	154	91	82	72	2	2	44	47	63
	Tipperary Co.											
	102 BORRISOKANE.											
1	Borrisokane, *W.*,	27,453	3,589	59	50	35	24	.	1	23	27	9
2	Cloughjordan,	26,962	2,915	52	34	27	25	.	.	16	18	18
3	Terryglass,	27,435	2,676	41	30	18	23		.	15	15	11
	103. CALLAN, part of.											
1	Ballingarry,	20,379	3,276	66	55	39	27	.	.	27	28	11
2	Mullinahone,	21,484	2,929	46	39	21	25	.	.	20	19	7
	104. CARRICK-ON-SUIR, part of.											
1	Carrick-on-Suir, *W.*,	6,083	5,656	171	163	97	74	6	3	79	84	8
2	Garrangibbon,	19,974	2,960	37	31	20	17	.	.	14	17	6
	105. CASHEL.											
1	Cashel, *W.*	32,520	6,412	129	124	52	77	3	4	60	64	5
2	Fethard,	29,670	4,295	88	41	48	40	.	.	22	19	47
3	Killenaule,	28,512	3,747	78	55	41	37	3	2	26	29	23
4	Kilpatrick,	31,481	4,357	77	59	46	31	2	.	31	28	18
5	Tullamain,	33,954	3,372	63	31	38	25	.	.	18	13	32
	106. CLOGHEEN.											
1	Ardfinnan,	41,555	5,039	90	52	42	48	.	2	28	24	38
2	Caher,	33,699	6,016	129	70	69	60	1	.	31	39	59
3	Clogheen, *W.*	42,168	5,967	116	77	56	60	2	3	42	35	39
	107. CLONMEL, part of.											
1	Clonmel, *W.*	6,386	10,830	241	304	118	123	8	9	154	150	−63
2	Kilsheelan, No. 1,	17,432	2,053	33	25	16	17	.	.	11	14	8
3	Kiltinan,	11,139	991	27	10	15	12	.	.	6	4	17
4	Marlfield,	11,995	1,754	29	21	15	14	.	.	11	10	8
	108. NENAGH.											
1	Nenagh, *W.*	35,509	8,729	182	163	87	95	2	5	79	84	19
2	Newport,	44,900	5,916	88	61	43	45	1	.	31	30	27
3	Portroe,	30,435	4,588	72	58	35	37	.	.	31	27	14
4	Silvermines,	30,740	3,385	58	40	34	24	.	.	21	19	18
5	Toomyvara,	41,504	4,764	80	41	42	38	.	.	22	19	39
	109. PARSONSTOWN, part of.											
1	Riverstown,	27,428	2,290	38	24	18	20	.	.	12	12	14

BIRTHS AND DEATHS Registered in the Year 1899—REGISTRARS' DISTRICTS, arranged by COUNTIES and SUPERINTENDENT REGISTRARS' DISTRICTS—*continued.*

No.	REGISTRARS' DISTRICTS.	Area in Statute Acres.	Population in 1891.	TOTAL BIRTHS.	TOTAL DEATHS.	BIRTHS. Including Illegitimate Births. Males.	BIRTHS. Including Illegitimate Births. Females.	BIRTHS. Illegitimate Births. Males.	BIRTHS. Illegitimate Births. Females.	DEATHS. Males.	DEATHS. Females.	Excess of Births over Deaths.
	II.—PROVINCE OF MUNSTER—*con.*											
	110. ROSCREA, part of.											
1	Bourney,	35,751	3,602	42	37	25	17	.	.	18	19	5
2	Roscrea, No. 1, *W.*	21,789	5,467	107	93	62	45	.	2	46	47	14
	111. THURLES.											
1	Borrisoleigh,	32,064	5,415	96	65	41	55	.	.	31	34	31
2	Holycross,	19,579	2,930	54	31	29	25	1	.	19	12	23
3	Littleton,	31,958	3,383	73	56	35	38	.	1	28	28	17
4	Moyne,	25,729	3,417	55	35	27	28	1	1	16	19	20
5	Templemore,	12,722	3,614	77	72	36	41	.	1	34	38	5
6	Thurles, *W.*	20,490	6,854	165	136	84	81	8	3	55	81	29
	112. TIPPERARY, part of.											
1	Bansha,	41,772	4,657	92	53	44	48	1	1	27	26	39
2	Cappagh,	32,606	4,793	89	71	46	43	1	.	33	38	18
3	Emly,	24,663	5,324	63	47	34	29	.	.	19	28	16
4	Golden,	22,679	2,751	47	37	29	18	1	.	22	15	10
5	Tipperary, *W.*	22,608	10,426	240	211	131	109	16	7	106	105	29
	113. URLINGFORD, part of.											
1	Kilcooly,	24,644	3,159	56	55	30	26	.	.	28	27	1
	Waterford Co.											
	114. CARRICK-ON-SUIR, part of.											
1	Carrickbeg,	6,248	848	12	3	6	6	1	1	1	2	9
2	Portlaw,	11,198	2,296	44	37	21	23	1	1	17	20	7
3	Rathgormuck,	37,007	2,818	45	41	21	24	1	4	26	15	4
	115. CLONMEL, part of.											
1	Ballymacarbry,	15,967	1,933	20	23	13	7	.	.	11	12	—3
2	Kilsheelan, No. 2,	12,191	823	20	11	11	9	.	.	4	7	9
3	St. Mary's,	12,599	2,390	28	16	14	14	.	1	6	10	12
	116. DUNGARVAN.											
1	Dungarvan, *W.*	23,441	8,216	164	192	91	73	8	2	101	91	—28
2	Ringville,	22,477	2,788	57	24	32	25	1	.	13	11	33
3	Seskinan,	30,493	2,877	60	41	28	32	.	1	19	22	19
4	Whitechurch,	17,633	3,140	43	59	21	22	1	1	29	30	—16
	117. KILMACTHOMAS.											
1	Bunmahon,	23,639	3,427	63	46	35	28	2	2	27	19	17
2	Kilmacthomas, *W.*	40,839	4,915	99	62	58	41	2	6	30	32	37
	118. LISMORE.											
1	Ballyduff,	28,714	3,093	58	36	24	34		1	20	16	22
2	Cappoquin,	26,210	4,368	76	45	49	27	.	1	27	18	31
3	Lismore, *W.*	26,022	4,612	77	101	39	38	4	5	41	60	—24
4	Tallow,	16,102	3,051	52	40	33	19	.	1	23	17	12
	119. WATERFORD, part of.											
1	Kilmeadan,	19,210	2,571	47	30	22	25	.	.	11	19	17
2	Tramore,	13,135	3,625	56	59	28	28		1	27	32	—3
3	Waterford Urban, No. 1, *W.*	15,096	15,900	*406	547	220	186	22	16	274	273	—141
4	" Rural No. 1,		955									
5	" Urban No. 2,		10,303	*296	216	147	149	.	1	115	101	80
6	" Rural "		1,215									
7	Woodstown,	20,997	4,731	85	63	37	48	.	2	31	32	22
	120. YOUGHAL, part of.											
1	Ardmore,	13,275	2,311	32	32	16	16	.	.	18	14	.
2	Clashmore,	20,710	3,415	50	44	23	27	.	.	19	25	6

* See Note page 60.

BIRTHS AND DEATHS Registered in the Year 1899—REGISTRARS' DISTRICTS, arranged by COUNTIES and SUPERINTENDENT REGISTRARS' DISTRICTS—*continued.*

No.	REGISTRARS' DISTRICTS.	AREA in Statute Acres.	Population in 1891.	TOTAL BIRTHS.	TOTAL DEATHS.	BIRTHS. Including Illegitimate Births. Males.	BIRTHS. Including Illegitimate Births. Females.	BIRTHS. Illegitimate Births. Males.	BIRTHS. Illegitimate Births. Females.	DEATHS. Males.	DEATHS. Females.	Excess of Births over Deaths.
	III.—PROVINCE OF ULSTER.											
	Antrim Co.											
	121. ANTRIM.											
1	Antrim, *W.*, . . .	14,579	4,494	143	111	69	74	7	4	56	55	32
2	Connor, . . .	21,610	4,174	77	57	41	36	2	1	25	32	20
3	Crumlin, . . .	23,848	3,813	101	53	54	47	1	2	37	16	48
4	Doagh, . . .	15,292	6,917	192	120	89	103	8	5	49	71	72
5	Randalstown, . . .	20,625	5,874	124	109	60	64	3	.	52	57	15
6	Templepatrick, . .	21,173	4,383	107	64	51	56	1	1	26	38	43
	122. BALLYCASTLE.											
1	Ballycastle, *W.*, . .	45,206	6,407	116	103	49	67	3	8	52	51	13
2	Croagh, . . .	22,665	4,685	76	59	45	31	2	5	34	25	17
3	Cushendall, . . .	34,326	3,378	66	29	44	22	1	2	12	17	37
	123. BALLYMENA.											
1	Ahoghill, . . .	14,360	7,534	143	121	72	71	2	3	40	81	22
2	Ballymena, *W.* . .	8,282	12,458	336	310	176	160	13	12	154	156	26
3	Broughshane, . . .	30,066	5,859	110	63	57	53	2	1	30	33	47
4	Clogh, . . .	26,925	6,169	114	75	64	50	2	1	28	47	39
5	Galgorm, . . .	15,898	8,072	213	125	104	109	7	10	47	78	88
6	Glenwhirry, . . .	32,711	5,243	102	64	57	45	3	3	31	33	38
7	Portglenone, . . .	17,205	7,500	135	117	80	55	3	2	56	61	18
8	Toome, . . .	15,715	6,062	120	84	70	50	7	6	38	46	36
	124. BALLYMONEY.											
1	Ballymoney, *W.* . .	21,031	8,217	200	157	95	105	8	10	74	83	43
2	Bushmills, . . .	12,690	3,731	79	60	42	37	3	4	31	29	19
3	Castlequarter, . .	35,832	5,208	111	51	61	50	4	3	26	25	60
4	Dervock, . . .	20,719	4,299	93	39	44	49	5	2	19	20	54
5	Dirraw, . . .	26,972	7,203	132	88	72	60	4	3	44	44	44
6	Portrush, . . .	3,889	2,504	66	47	39	27	3	2	21	26	19
	125. BELFAST, part of.											
1	Belfast, Urban, No. 1,		17,122									
2	„ No. 2,		37,539									
3	„ No. 3,		38,845									
4	„ No. 4, *W.*		33,391									
5	„ No. 5,		21,284	*8,605	6,595	4,421	4,184	155	149	3,257	3,338	2,010
6	„ No. 6,		43,431									
7	„ No. 7,	32,014	1,112									
8	„ No. 8,		4,904									
9	„ No. 9,		12,866									
10	„ No. 10,		12,256									
11	Belfast, Rural, No. 1,											
12	„ No. 2,		10,104	*202	124	84	118	3	3	56	68	78
13	„ No. 3,											
14	„ No. 4,											
	126. LARNE.											
1	Ballycarry, . . .	14,215	3,931	95	68	48	47	3	1	30	38	27
2	Ballynure, . . .	20,307	4,489	106	69	51	55	2	6	37	32	37
3	Carrickfergus, . . .	16,702	8,923	234	129	115	119	3	5	73	56	105
4	Glenarm, . . .	30,836	4,958	119	50	55	64	2	3	25	25	69
5	Larne, *W.*, . . .	30,366	10,437	315	217	165	150	12	9	109	108	98
6	Waterfoot, . . .	5,375	632	13	11	5	8	.	.	5	6	2
	127. LISBURN, part of.											
1	Dunmurry, . . .	8,954	4,783	162	129	82	80	1	2	58	71	33
2	Glenavy, . . .	19,173	3,893	82	71	34	48	3	1	35	36	11
3	Knocknadona, . . .	16,525	4,380	88	66	41	47	1	.	29	37	22
4	Lisburn, *W.* . . .	3,053	13,509	327	296	177	150	10	10	142	154	31
	128. LURGAN, part of.											
1	Aghalee, . . .	12,318	3,892	70	51	40	30	4	3	22	29	19

*See Note page 60.

BIRTHS AND DEATHS Registered in the Year 1899.—REGISTRARS' DISTRICTS, arranged by COUNTIES and SUPERINTENDENT REGISTRARS' DISTRICTS—*continued.*

No.	REGISTRARS' DISTRICTS.	AREA in Statute Acres.	Population in 1891.	TOTAL. BIRTHS.	TOTAL. DEATHS.	BIRTHS. Including Illegitimate Births. Males.	BIRTHS. Including Illegitimate Births. Females.	BIRTHS. Illegitimate Births. Males.	BIRTHS. Illegitimate Births. Females.	DEATHS. Males.	DEATHS. Females.	Excess of Births over Deaths.
	III.—PROVINCE OF ULSTER—*con.*											
	Armagh Co.											
	129. ARMAGH.											
1	Armagh, *W.*,	13,764	12,453	286	302	141	145	5	10	147	155	16
2	Blackwatertown,	16,816	4,721	95	75	53	42	.	.	41	34	20
3	Keady,	35,932	11,162	193	153	89	104	3	.	83	70	40
4	Loughgall,	18,057	6,373	113	94	57	56	4	4	51	43	19
5	Markethill,	25,361	7,188	130	126	70	60	1	3	65	61	4
6	Rich Hill,	16,888	5,608	99	94	52	47	4	1	44	50	5
7	Tynan,	19,760	4,529	96	78	50	46	2	1	32	46	18
	130. BANBRIDGE, part of.											
1	Tanderagee,	18,012	6,993	134	113	70	64	2	1	52	61	21
	131. CASTLEBLAYNEY, part of.											
1	Crossmaglen, No. 1,	18,988	6,822	130	102	56	74	.	1	51	51	28
2	Newtownhamilton, No. 1,	16,777	5,013	79	53	39	40	.	.	28	25	26
	132. LURGAN, part of.											
1	Lurgan, No. 1, *W.*,	6,690	14,439	406	356	182	224	17	10	165	191	50
2	,, No. 2,	7,777	4,120	77	44	48	29	.	3	26	18	33
3	Portadown,	11,721	15,146	417	300	218	199	4	4	135	165	117
4	Tartaraghan,	14,145	7,577	122	105	69	53	6	.	54	51	17
	133. NEWRY, part of.											
1	Ballybot, *W.*,	5,136	2,433	47	118	31	16	3	2	59	59	—71
2	Forkill,	11,479	3,709	62	63	35	27	1	.	29	34	—1
3	Meigh,	13,852	5,064	94	81	52	42	.	1	36	45	13
4	Mountnorris,	17,868	4,200	69	55	32	37	1	.	29	26	14
5	Mullaghglass,	16,111	8,358	161	131	77	84	1	3	63	68	30
6	Pointzpass,	7,525	1,969	32	37	17	15	.	1	20	17	—5
	Cavan Co.											
	134. BAILIEBOROUGH.											
1	Bailieborough, *W.*,	26,009	6,805	146	111	86	60	2	.	66	45	35
2	Kingscourt,	13,107	3,252	61	46	33	28	.	1	20	26	15
3	Shercock,	11,275	2,754	44	33	18	26	.	1	19	14	11
4	Termon,	21,560	5,229	92	63	49	43	1	.	39	24	29
	135. BAWNBOY, part of.											
1	Ballyconnell, *W.*,	30,694	5,461	96	76	48	48	.	1	35	41	20
2	Newtowngore, No. 2,	2,313	452	5	7	1	4	.	.	1	6	—2
3	Swanlinbar,	28,901	4,954	63	41	30	33	1	.	23	18	22
	136. CAVAN.											
1	Arvagh,	17,074	4,912	93	51	35	58	1	1	28	23	42
2	Ballyhaise,	19,789	4,421	93	73	55	38	4	.	39	34	20
3	Bellananagh,	22,043	5,620	108	65	45	63	1	1	36	29	43
4	Belturbet,	21,623	5,491	97	71	48	49	.	.	43	28	26
5	Cavan, *W.*,	21,028	7,077	171	143	91	80	1	2	73	70	28
6	Killeshandra,	17,027	3,729	63	61	30	33	1	.	34	27	2
7	Kilnaleck,	21,246	5,425	85	57	46	39	.	1	31	26	28
8	Stradone,	21,244	5,299	95	68	50	45	.	.	39	29	27

BIRTHS AND DEATHS Registered in the Year 1899—REGISTRARS' DISTRICTS, arranged by COUNTIES and SUPERINTENDENT REGISTRARS' DISTRICTS—*continued.*

No.	REGISTRARS' DISTRICTS.	AREA in Statute Acres.	Population in 1891.	TOTAL. BIRTHS.	TOTAL. DEATHS.	BIRTHS. Including Illegitimate Births. Males.	BIRTHS. Including Illegitimate Births. Females.	BIRTHS. Illegitimate Births. Males.	BIRTHS. Illegitimate Births. Females	DEATHS. Males	DEATHS. Females.	Excess of Births over Deaths.
	III.—PROVINCE OF ULSTER—*con.*											
	137. COOTEHILL, part of.											
1	Cootehill, *W.*	21,216	6,395	107	100	53	54	4	1	50	50	7
2	Drum, No. 2,	21,513	5,014	90	56	53	37	.	.	22	34	34
3	Tullyvin,	26,654	6,683	85	79	47	38	1	.	34	45	6
	138. ENNISKILLEN, part of.											
1	Holywell, No. 2,	40,507	6,397	108	71	55	53	.	1	36	35	37
	139. GRANARD, part of.											
1	Finnea, No. 2,	12,720	3,406	49	43	27	22	.	.	21	22	6
2	Scrabby, No. 1,	7,561	2,206	35	31	16	19	.	.	16	15	4
	140. OLDCASTLE, part of.											
1	Ballyjamesduff,	19,483	5,525	113	62	60	53	.	.	23	39	51
2	Virginia,	22,438	5,410	104	64	55	49	1	1	35	29	40
	Donegal Co.											
	141. BALLYSHANNON, part of.											
1	Ballintra,	16,067	2,398	30	38	13	17	.	.	18	20	—8
2	Ballyshannon, *W.*,	25,440	7,754	139	121	72	67	3	5	56	65	18
	142. DONEGAL.											
1	Donegal, *W.*,	43,421	5,785	97	82	48	49	1	.	37	45	15
2	Dunkineely,	17,561	4,086	86	47	45	41	1	2	22	25	39
3	Laghy,	29,492	4,316	78	54	38	40	.	.	22	32	24
4	Mountcharles,	33,930	6,160	222	76	101	121	.	1	42	34	146
5	Pettigoe,	35,999	2,544	33	24	23	10	1	1	10	14	9
	143. DUNFANAGHY.											
1	Crossroads,	51,363	5,471	140	82	75	65	4	.	35	47	58
2	Dunfanaghy, *W.*,	32,215	4,739	95	64	57	38	1	.	31	33	31
3	Gweedore,	41,314	5,116	124	65	60	64	.	.	39	26	59
4	Tory Island,	785	348	10	1	5	5	.	.	.	1	9
	144. GLENTIES.											
1	Ardara,	44,784	5,338	110	53	60	50	.	.	28	25	57
2	Carrick,	45,589	5,658	117	70	56	61	.	1	36	34	47
3	Doocharry,	49,391	4,088	82	54	44	38	.	.	29	25	28
4	Dunglow, No. 1,	29,187	4,000	67	40	37	30	.	.	18	22	27
5	„ No. 2,	22,757	6,721	194	74	93	101	.	.	44	30	120
6	Glenties, *W.*,	43,238	4,272	58	74	28	30	.	.	35	39	—16
7	Killybegs,	22,533	4,142	68	46	34	34	.	1	27	19	22
	145. INISHOWEN.											
1	Buncrana,	35,613	5,705	131	82	75	56	.	.	37	45	49
2	Carndonagh, *W.*,	35,338	5,219	125	103	63	62	.	2	51	52	22
3	Clonmany,	23,381	4,707	100	52	51	49	.	1	28	24	48
4	Malin,	26,399	6,223	114	64	64	50	.	1	35	29	50
5	Moville,	38,681	8,605	167	136	87	80	.	.	71	65	31
	146. LETTERKENNY.											
1	Church Hill,	60,138	4,651	80	80	43	37	1	1	40	40	.
2	Letterkenny, *W.*,	22,490	6,089	133	122	67	66		3	62	60	11
3	Manorcunningham,	18,619	3,210	57	46	33	24	2	.	22	24	11

BIRTHS AND DEATHS Registered in the Year 1899—REGISTRARS' DISTRICTS, arranged by COUNTIES and SUPERINTENDENT REGISTRARS' DISTRICTS—*continued.*

No.	REGISTRARS' DISTRICTS.	AREA in Statute Acres.	Population in 1891.	TOTAL BIRTHS.	TOTAL DEATHS.	BIRTHS. Including Illegitimate Births. Males.	BIRTHS. Including Illegitimate Births. Females.	BIRTHS. Illegitimate Births. Males.	BIRTHS. Illegitimate Births. Females.	DEATHS Males.	DEATHS Females.	Excess of Births over Deaths.
	III.—PROVINCE OF ULSTER—*con.*											
	147. LONDONDERRY, part of.											
1	Burt,	20,271	3,163	65	32	31	34	1	1	16	16	33
2	Kilderry,	20,538	3,069	56	42	28	28	.	.	17	25	14
3	Killea,	18,145	3,542	79	52	37	42	4	1	24	28	27
	148. MILLFORD.											
1	Fanad,	26,817	5,552	114	55	52	62	.	.	25	30	59
2	Kilmacrenan and Millford, *W.*,	28,658	4,394	87	76	47	40	.	.	40	36	11
3	Rathmelton,	19,553	4,419	70	55	38	32	1	2	26	29	15
4	Rathmullan,	11,838	2,706	49	36	30	19	.	.	23	13	13
5	Rosguill,	24,468	4,737	97	31	49	48	2	.	14	17	66
	149. STRABANE, part of.											
1	Castlefinn,	28,532	6,287	137	104	77	60	5	.	52	52	33
2	Raphoe,	24,571	5,313	102	51	52	50	.	1	24	27	51
	150. STRANORLAR.											
1	Cloghan,	53,964	5,062	81	76	43	38	2	.	39	37	5
2	Killygordon,	36,760	4,208	82	55	40	42	2	4	28	27	27
3	Stranorlar, *W.*	30,428	5,838	109	97	62	47	4	2	55	42	12
	Down Co.											
	151. BANBRIDGE, part of.											
1	Ballyward,	24,729	7,321	122	112	55	67	.	1	51	61	10
2	Banbridge, *W.*	24,693	15,477	389	327	191	198	18	6	151	176	62
3	Crossgar,	16,269	3,595	64	59	32	32	1	5	21	38	5
4	Dromore,	15,002	7,651	179	134	93	86	5	4	72	62	45
5	Loughbrickland,	26,445	6,504	128	79	72	56	3	1	38	41	49
	152. BELFAST, part of.*											
1	Belfast Urban, No. 11,	17,157	19,881	2,932	1,500	1,474	1,458	22	23	709	791	1,432
2	,, ,, 12,		23,282									
3	,, ,, 13,		6,804									
4	,, ,, 14,		362									
5	Castlereagh, No. 1,		7,047	136	87	78	58	2	1	42	45	49
6	,, ,, 2,											
	153. DOWNPATRICK.											
1	Ballynahinch,	28,208	8,105	168	125	78	90	4	8	57	68	43
2	Clough,	23,874	6,804	127	102	66	61	2	1	34	68	25
3	Downpatrick, *W.*	18,727	7,000	158	192	80	78	8	4	104	88	—34
4	Killough,	17,345	4,186	73	61	41	32	.	2	29	32	12
5	Killyleagh,	25,671	8,392	169	154	85	84	5	2	75	79	15
6	Portaferry,	16,041	5,135	112	94	56	56	3	3	37	57	18
7	Strangford,	17,575	3,614	77	54	43	34	2	2	25	29	23
	154. KILKEEL.											
1	Bryansford,	21,422	4,524	103	82	56	47	1	1	38	44	21
2	Kilkeel, No. 1,	28,502	5,964	164	100	92	72	1	2	49	51	64
3	,, No. 2, *W.*	19,376	4,908	106	110	53	53	3	2	49	61	—4
4	Rosstrevor,	12,534	2,785	52	34	25	27	.	1	16	18	18
	155. LISBURN, part of.											
1	Annahilt,	17,647	4,627	75	77	39	36	2	1	37	40	—2
2	Ballylesson,	11,961	4,055	109	79	54	55	.	.	46	33	30
3	Drumbeg,	10,379	4,636	71	68	35	36	.	.	37	31	3
4	Hillsborough,	18,777	7,017	130	128	67	63	2	.	62	66	2
5	Saintfield,	12,572	3,390	76	61	48	28	1	1	28	33	15

* See note page 60.

BIRTHS AND DEATHS Registered in the year 1899—REGISTRARS' DISTRICTS, arranged by COUNTIES and SUPERINTENDENT REGISTRARS' DISTRICTS—*continued.*

No.	REGISTRARS' DISTRICTS.	AREA in Statute Acres.	Population in 1891.	TOTAL. BIRTHS.	TOTAL. DEATHS.	BIRTHS. Including Illegitimate Births. Males.	BIRTHS. Including Illegitimate Births. Females.	BIRTHS. Illegitimate Births. Males.	BIRTHS. Illegitimate Births. Females.	DEATHS. Males.	DEATHS. Females.	Excess of Births over Deaths.
	III.—PROVINCE OF ULSTER—*con.*											
	156. LURGAN, part of.											
1	Moira,	15,441	5,979	105	92	56	49	.	3	36	56	13
2	Waringstown,	11,852	7,002	149	113	72	77	1	4	56	57	36
	157. NEWRY, part of.											
1	Donaghmore,	13,526	2,903	46	41	18	28	1	.	17	24	5
2	Newry, No. 1,	2,780	6,493	187	112	93	94	5	1	51	61	75
3	„ „ 2,	8,641	10,057	236	191	135	101	3	1	84	107	45
4	Rathfryland,	27,835	7,590	140	109	68	72	2	2	51	58	31
5	Warrenpoint,	13,222	5,358	93	93	53	40	1	.	43	50	.
	158. NEWTOWNARDS.											
1	Bangor,	17,017	7,634	225	146	122	103	3	5	63	83	79
2	Comber,	16,650	5,565	145	72	82	63	1	4	33	39	73
3	Donaghadee,	9,593	5,050	121	98	58	63	1	1	37	61	23
4	Greyabbey,	18,674	6,558	160	115	80	80	3	5	52	63	45
5	Kilmood,	14,606	3,901	95	80	55	40	.	3	35	45	15
6	Newtownards, *W.*,	17,350	12,578	330	285	180	150	20	14	129	156	45
	Fermanagh Co.											
	159. BALLYSHANNON, part of.											
1	Belleek,	31,679	5,120	76	79	44	32	.	.	44	35	—3
2	Church Hill,	26,708	2,030	33	25	18	15	.	.	11	14	8
	160. CLONES, part of.											
1	Newtown Butler,	21,731	4,356	74	65	34	40	.	.	39	26	9
2	Rosslea,	23,972	4,567	83	60	40	43	.	.	22	38	23
	161. ENNISKILLEN, part of.											
1	Ely,	40,258	4,639	56	66	26	30	.	.	37	29	—10
2	Enniskillen, *W.*,	30,628	10,649	230	210	130	100	7	4	101	109	20
3	Florencecourt,	41,563	5,876	88	92	50	38	3	.	59	33	—4
4	Holywell, No. 1,	9,090	1,016	19	15	10	9	.	.	9	6	4
5	Lisbellaw,	10,622	2,007	39	21	19	20	1	.	15	6	18
6	Tempo,	24,955	4,534	77	63	49	28	4	1	39	24	14
	162. IRVINESTOWN, part of.											
1	Clonelly,	7,943	1,284	20	12	14	6	.	.	6	6	8
2	Ederney,	31,841	5,710	102	47	54	48	2	1	17	30	55
3	Irvinestown, *W.*,	17,966	4,308	67	72	34	33	2	3	40	32	—5
	163. LISNASKEA.											
1	Brookeborough,	35,197	5,315	98	68	52	46	.	.	30	38	30
2	Derrylin,	26,980	5,648	96	75	42	54		.	46	29	21
3	Lisnaskea, *W.*	25,418	4,641	91	89	51	40	2	4	49	40	2
4	Maguiresbridge,	11,114	2,470	57	36	30	27	1	4	12	24	21
	Londonderry Co.											
	164. COLERAINE.											
1	Aghadowey,	28,041	5,927	112	106	57	55	3	2	46	60	6
2	Articlave,	34,187	12,837	67	56	30	37	4	5	23	33	11
3	Coleraine, *W.*,			225	200	109	116	8	9	91	109	25
4	Garvagh,	25,080	5,127	98	69	46	52	.	2	34	35	29
5	Kilrea,	22,362	6,765	114	102	59	55	1	.	60	42	12
6	Portstewart,	9,116	2,761	54	23	32	22	1	.	10	13	31

BIRTHS AND DEATHS Registered in the Year 1899—REGISTRARS' DISTRICTS, arranged by COUNTIES and SUPERINTENDENT REGISTRARS' DISTRICTS—*continued.*

No.	REGISTRARS' DISTRICTS.	AREA in Statute Acres.	Population in 1891.	TOTAL. BIRTHS.	TOTAL. DEATHS.	BIRTHS. Including Illegitimate Births. Males.	BIRTHS. Including Illegitimate Births. Females.	BIRTHS. Illegitimate Births. Males.	BIRTHS. Illegitimate Births. Females.	DEATHS. Males.	DEATHS. Females.	Excess of Births over Deaths.
	III.—PROVINCE OF ULSTER—*con.*											
	165. LIMAVADY.											
1	Ballykelly,	30,329	5,524	97	59	50	47	2	1	34	25	38
2	Bellarena,	26,040	3,616	78	56	43	35	1	1	33	23	22
3	Dungiven,	42,318	5,259	109	80	52	57	1	2	46	34	29
4	Feeny,	29,653	2,889	53	46	27	26	.	.	24	22	7
5	Limavady, *W.*,	24,371	6,081	144	96	84	60	4	5	49	47	48
	166. LONDONDERRY, part of.											
1	Claudy,	30,304	5,569	85	79	37	48	1	.	39	40	6
2	Eglinton,	25,290	4,588	71	65	23	48	1	2	25	40	6
3	Londonderry Urban, No. 1,	482	7,926	241	182	112	129	4	7	79	103	59
4	" " No. 2,	882	19,230	633	471	325	308	4	7	243	228	162
5	Lower Liberties,	7,593	2,412	69	36	36	33	1	.	13	23	33
6	Upper "	3,906	843	17	5	6	11	.	.	2	3	12
7	Waterside Urban, *W.*,	800	6,044	*280	227	153	127	12	11	102	125	53
8	Waterside Rural,	16,005	3,635									
	167. MAGHERAFELT.											
1	Bellaghy,	26,352	10,958	188	138	97	91	3	5	64	74	50
2	Draperstown,	41,065	7,421	144	120	72	72	2	.	61	59	24
3	Maghera,	34,799	9,578	183	141	102	81	3	3	70	71	42
4	Magherafelt, *W.*,	22,496	9,186	183	168	94	89	4	10	81	87	15
5	Moneymore,	32,007	7,833	139	105	65	74	8	4	51	54	34
	Monaghan Co.											
	168. CARRICKMACROSS.											
1	Carrickmacross, *W.*,	22,718	6,731	113	71	63	50	1	.	34	37	42
2	Donaghmoyne,	25,347	6,524	117	84	53	64	1	.	40	44	33
3	Raferagh,	17,586	4,579	70	61	41	29	.	.	25	36	9
	169. CASTLEBLAYNEY, part of.											
1	Ballybay,	25,065	7,817	128	123	68	60	1	.	55	68	5
2	Castleblayney, *W.*,	27,432	9,349	169	146	79	90	2	4	81	65	23
3	Crossmaglen, No. 2,	5,806	1,275	18	16	8	10	.	.	6	10	2
4	Newtownhamilton, No. 2,	5,458	1,024	17	8	7	10	1	.	5		9
	170. CLONES, part of.											
1	Clones, *W.*,	27,799	8,913	153	106	80	73	2	2	48	58	47
	171. COOTEHILL, part of.											
1	Dawsongrove,	28,236	5,811	97	76	45	52	.	1	40	36	21
2	Drum, No. 1,	8,227	1,767	29	30	13	16	.	.	16	14	—1
	172. MONAGHAN.											
1	Bragan,	12,388	1,964	29	27	13	16	.	.	15	12	2
2	Castleshane,	23,844	6,246	110	111	51	59	.	.	48	63	—1
3	Glaslough,	23,331	5,206	77	69	36	41	.	.	30	39	8
4	Kilmore,	18,327	4,762	77	77	32	45	1	1	30	47	.
5	Monaghan, *W.*,	17,680	7,907	148	165	73	75	5	4	93	72	—17
6	Scotstown,	29,562	6,331	115	81	61	54	.	.	41	40	34

* See note page 60.

BIRTHS AND DEATHS Registered in the Year 1899—REGISTRARS' DISTRICTS, arranged by COUNTIES and SUPERINTENDENT REGISTRARS' DISTRICTS—*continued.*

No.	REGISTRARS' DISTRICTS.	AREA in Statute Acres.	Population in 1891.	TOTAL BIRTHS.	TOTAL DEATHS.	BIRTHS. Including Illegitimate Births. Males.	BIRTHS. Including Illegitimate Births. Females.	BIRTHS. Illegitimate Births. Males.	BIRTHS. Illegitimate Births. Females.	DEATHS. Males.	DEATHS. Females.	Excess of Births over Deaths.
	III.—PROVINCE OF ULSTER—*con.*											
	Tyrone Co.											
	173. CASTLEDERG.											
1	Castlederg, *W.*,	23,762	5,953	106	84	52	54	2	2	46	38	22
2	Drumquin,	22,734	2,873	36	33	19	17	.	.	13	20	3
3	Killeter,	45,289	4,702	77	57	36	41	1	1	28	29	20
	174. CLOGHER.											
1	Aughnacloy,	10,176	2,924	37	34	14	23	.	2	21	13	3
2	Ballygawley,	22,494	4,420	62	60	23	39	2	.	30	30	2
3	Clogher, *W.*,	31,018	5,839	105	109	50	55	2	3	56	53	—4
4	Fivemiletown,	25,597	3,804	71	36	32	39	1	.	22	14	35
	175. COOKSTOWN.											
1	Coagh,	11,180	4,393	84	46	35	49	.	.	19	27	38
2	Cookstown, *W.*,	32,979	11,297	211	154	108	103	7	2	82	72	57
3	Pomeroy,	36,524	6,614	94	98	43	51	1	2	36	62	—4
4	Stewartstown,	16,037	4,857	101	88	43	58	.	1	43	45	13
	176. DUNGANNON.											
1	Benburb,	17,359	4,727	92	85	46	46	.	2	41	44	7
2	Caledon and Ballymagran	18,792	3,777	64	51	32	32	1	2	24	27	13
3	Clonavaddy,	31,576	7,396	83	96	44	39	.	1	48	48	—13
4	Coal Island,	20,322	9,276	199	128	110	89	2	1	64	64	71
5	Dungannon, *W.*,	22,168	11,536	267	217	133	134	4	7	102	115	50
	177. IRVINESTOWN, part of.											
1	Trillick,	24,131	5,103	80	70	48	32	.	2	31	39	10
	178. OMAGH.											
1	Dromore,	22,145	4,308	63	51	35	28	1	1	29	22	12
2	Drumquin,	20,698	3,538	57	34	30	27	1	.	16	18	23
3	Fintona,	27,162	6,531	76	71	35	41	2	2	38	33	5
4	Gortin,	55,597	6,646	97	84	44	53	.	1	44	40	13
5	Omagh, No. 1, *W.*,	39,592	11,927	218	284	105	113	3	11	151	133	—66
6	" No. 2,	35,489	5,264	62	72	35	27	.	.	35	37	—10
7	Sixmilecross,	29,130	6,173	101	88	57	44	3	2	40	48	13
	179. STRABANE, part of.											
1	Dunnamanagh,	32,091	5,383	107	98	63	44	2	2	51	47	9
2	Newtownstewart,	29,265	6,678	171	88	86	85	1	1	51	37	83
3	Plumb-Bridge,	55,665	5,869	94	57	49	45	1	.	26	31	37
4	Strabane, *W.*,	19,971	9,593	254	192	127	127	15	7	86	106	62

BIRTHS AND DEATHS Registered in the Year 1899—REGISTRARS' DISTRICTS, arranged by COUNTIES and SUPERINTENDENT REGISTRARS' DISTRICTS—*continued.*

No.	REGISTRARS' DISTRICTS.	AREA in Statute Acres.	Population in 1891.	TOTAL BIRTHS.	TOTAL DEATHS.	BIRTHS. Including Illegitimate Births. Males.	BIRTHS. Including Illegitimate Births. Females.	BIRTHS. Illegitimate Births. Males.	BIRTHS. Illegitimate Births. Females.	DEATHS. Males.	DEATHS. Females.	Excess of Births over Deaths.
	IV.—PROVINCE OF CONNAUGHT.											
	Galway Co.											
	180. BALLINASLOE, part of.											
1	Ahascragh,	17,322	1,791	44	24	22	22	.	.	13	11	20
2	Ballinasloe, *W.*	20,827	6,361	139	163	80	59	4	.	88	75	—24
3	Killaan,	27,618	2,925	62	38	31	31	.	.	18	20	24
4	Kiltormer,	27,919	3,094	59	37	26	33	.	.	18	19	22
5	Laurencetown,	31,850	2,392	40	27	23	17	1	.	15	12	13
	181. CLIFDEN.											
1	Clifden, *W.*	40,741	7,493	140	100	70	70	1	2	39	61	40
2	Inishbofin,	3,152	997	26	26	10	16	.	.	14	12	.
3	Rinvyle,	44,754	4,140	106	40	56	50	.	.	25	15	66
4	Roundstone, No. 1,	71,938	3,386	78	21	39	39	.	.	12	9	57
5	,, No. 2,	32,381	4,553	103	36	53	50	.	.	13	23	67
	182. GALWAY.											
1	Galway, No. 1,	10,343	9,583	244	147	124	120	1	2	67	80	97
2	,, No. 2, *W.*	11,015	7,240	197	184	96	101	3	2	88	96	13
3	,, No. 3 (Arran),	11,288	2,907	75	38	38	37	1	.	16	22	37
4	Moycullen,	24,950	2,489	45	33	28	17	.	.	16	17	12
5	Oranmore,	30,312	4,153	81	62	50	31	1	.	32	30	19
6	Spiddle,	63,304	6,072	142	73	73	69	.	.	33	40	69
7	Turloughmore,	46,255	6,275	138	61	72	66	1	.	33	28	77
	183. GLENNAMADDY.											
1	Dunmore,	17,357	2,694	39	24	17	22	.	.	9	15	15
2	Glennamaddy, *W.*	40,162	7,129	126	90	60	66	.	.	44	46	36
3	Williamstown,	42,695	8,663	162	80	82	80	1	1	47	33	82
	184. GORT.											
1	Ardrahan,	36,821	3,712	69	30	31	38	2	.	16	14	39
2	Gort, *W.*	33,288	5,834	115	102	60	55	2	.	52	50	13
3	Kinvarra,	35,939	4,655	78	50	35	43	.	.	31	19	28
	185. LOUGHREA.											
1	Athenry,	56,431	6,447	125	75	59	66	.	.	40	35	50
2	Bullaun,	55,815	4,890	84	52	44	40	.	1	26	26	32
3	Loughrea, *W.*	29,641	5,364	123	101	69	54	3	1	47	54	22
4	Woodford,	56,945	5,543	99	43	45	54	1	.	24	19	56
	186. MOUNTBELLEW.											
1	Clonbrock,	29,957	4,592	88	55	46	42	.	.	25	30	33
2	Killeroran,	31,924	5,732	130	65	81	49	.	.	31	34	65
3	Mountbellew, *W.*	40,502	6,153	148	104	77	71	.	.	57	47	44
	187. OUGHTERARD.											
1	Cloonbur, No. 1,	26,877	4,208	87	54	43	44	.	.	26	28	33
2	,, No. 2,	31,473	1,492	38	10	23	15	.	.	5	5	28
3	Lettermore,	44,300	8,220	222	89	112	110	.	.	39	50	133
4	Oughterard, *W.*	69,639	5,055	108	73	48	60	.	.	37	36	35
	188. PORTUMNA.											
1	Eyrecourt,	31,417	3,734	50	37	31	19	.	.	20	17	13
2	Portumna, No. 1, *W.*	30,528	5,353	70	51	38	32	.	1	30	21	19
3	,, No. 2,	15,101	1,276	38	25	17	21	.	.	10	15	13

BIRTHS AND DEATHS Registered in the Year 1899—REGISTRARS' DISTRICTS, arranged by COUNTIES and SUPERINTENDENT REGISTRARS' DISTRICTS—*continued.*

	REGISTRARS' DISTRICTS.	Area in Statute Acres.	Population in 1891.	TOTAL		BIRTHS.				DEATHS.		Excess of Births over Deaths
				BIRTHS.	DEATHS.	Including Illegitimate Births.		Illegitimate Births.				
						Males.	Females.	Males.	Females.	Males.	Females.	
	IV.—PROVINCE OF CONNAUGHT—*continued.*											
	189. TUAM.											
1	Abbey, . . .	34,481	4,315	91	48	51	40	.	.	22	26	43
2	Dunmore, . . .	36,442	8,524	152	91	93	59	.	.	44	47	61
3	Headford, . . .	46,490	6,770	141	82	79	62	1	.	38	44	59
4	Tuam, No. 1, *W.* . .	34,401	7,013	127	114	68	59	.	1	54	60	13
5	„ No. 2, . . .	38,835	7,508	144	100	79	65	.	1	48	52	44
	Leitrim Co.											
	190. BALLYSHANNON, part of.											
1	Kinlough, . . .	32,425	5,978	90	75	45	45	1	.	38	37	15
	191. BAWNBOY, part of.											
1	Ballinamore, . . .	26,605	6,615	117	68	56	61	1	.	30	38	49
2	Newtowngore, No. 1, . .	16,183	3,422	52	42	25	27	1	.	24	18	10
	192. CARRICK-ON-SHANNON, part of.											
1	Drumshanbo, . . .	33,789	6,449	112	71	56	56	.	.	36	35	41
2	Jamestown, *W.* . .	29,695	8,218	140	106	69	71	2	2	67	39	34
	193. MANORHAMILTON.											
1	Drumahaire, . . .	31,379	6,637	148	87	77	71	1	1	44	43	61
2	Drumkeeran, . . .	30,973	5,768	85	59	46	39	.	.	30	29	26
3	Lurganboy, . . .	45,802	5,398	71	41	41	30	.	.	19	22	30
4	Manorhamilton, *W.* . .	36,703	7,662	132	112	78	54	1	2	52	60	20
	194. MOHILL.											
1	Carrigallen, . . .	18,542	4,389	73	48	39	34	.	.	24	24	25
2	Mohill, *W.* . . .	26,232	7,445	123	103	65	58	.	.	57	46	20
3	Rinn, ...	29,127	6,407	132	62	67	65	.	.	27	35	70
4	Rowan, . . .	19,055	4,230	90	45	50	40	.	.	22	23	45
	Mayo Co.											
	195. BALLINA.											
1	Ballina, *W.*, . . .	73,345	20,279	306	182	158	148	3	1	92	90	124
2	Crossmolina, . . .	76,567	7,115	110	75	51	59	.	.	44	31	35
	196. BALLINROBE.											
1	Ballinrobe, *W.* . .	36,469	8,663	171	119	94	77	1	.	62	57	52
2	Cappaghduff, . . .	35,778	4,153	90	47	46	44	.	.	26	21	43
3	Cong, ...	32,017	5,458	105	85	58	47	.	.	45	40	20
4	Hollymount, . . .	41,086	6,420	112	68	63	49	.	.	31	37	44
	197. BELMULLET.											
1	Bangor, . . .	79,461	4,441	81	32	39	42	.	.	15	17	49
2	Binghamstown, *W.* . .	31,091	5,339	114	62	60	54	1	2	24	38	52
3	Knocknalower, . .	67,380	4,553	129	94	64	65	3	1	47	47	35

BIRTHS AND DEATHS Registered in the Year 1899—REGISTRARS' DISTRICTS, arranged by COUNTIES and SUPERINTENDENT REGISTRARS' DISTRICTS—*continued.*

No.	REGISTRARS' DISTRICTS.	Area in Statute Acres.	Population in 1891.	TOTAL BIRTHS.	TOTAL DEATHS.	BIRTHS. Including Illegitimate Births. Males.	BIRTHS. Including Illegitimate Births. Females.	BIRTHS. Illegitimate Births. Males.	BIRTHS. Illegitimate Births. Females.	DEATHS. Males.	DEATHS. Females.	Excess of Births over Deaths.
	IV.—PROVINCE OF CONNAUGHT—*continued.*											
	198. CASTLEBAR.											
1	Balla,	43,108	9,859	184	97	100	84	.	.	44	53	87
2	Castlebar, No. 1, *W.*	49,250	12,337	278	213	141	137	.	1	126	87	65
3	„ No. 2,	48,640	6,725	132	85	74	58	.	.	41	44	47
	199. CLAREMORRIS.											
1	Ballindine,	34,551	7,932	168	83	93	75	.	.	39	44	85
2	Ballyhaunis,	41,296	11,764	271	126	128	143	1	.	61	65	145
3	Claremorris, *W.*	34,941	8,728	163	118	75	88	2	.	68	50	45
	200. KILLALA.											
1	Ballycastle,	79,684	5,259	68	34	31	37	.	.	16	18	34
2	Killala, *W.*	25,198	4,031	73	57	34	39	.	2	27	30	16
	201. SWINEFORD.											
1	Foxford,	21,914	6,096	135	79	70	65	.	.	40	39	56
2	Kilkelly,	40,231	11,934	269	135	143	126	1	.	66	69	134
3	Kiltamagh,	22,700	8,292	181	88	86	95	2	.	44	44	93
4	Lowpark,	35,954	10,973	241	117	115	126	.	.	58	59	124
5	Swineford, *W.*	30,695	10,966	232	127	133	99	1	1	62	65	105
	202. WESTPORT.											
1	Achill,	46,740	5,846	173	108	94	79	1	.	60	48	65
2	Ballycroy,	59,684	2,717	66	38	30	36	.	.	15	23	28
3	Islandeady,	32,579	5,231	115	56	54	61	.	.	24	32	59
4	Louisburgh, No. 1,	69,814	7,032	164	64	80	84	1	.	36	28	100
5	„ No. 2,	10,637	142	1	1	1	.	.	.	1	.	.
6	Newport,	63,989	6,150	144	65	76	68	.	1	32	33	79
7	Westport, No. 1, *W.*	42,070	10,097	232	161	139	93	1	1	84	77	71
8	„ No. 2,	20,408	166	3	1	.	3	.	.	.	1	2
	Roscommon Co.											
	203. ATHLONE, part of.											
1	Athlone, No. 2,	16,630	3,120	57	21	25	32	.	.	12	9	36
2	Brideswell,	38,339	5,145	88	57	42	46	.	.	29	28	31
3	Kiltoom,	27,562	3,805	63	39	38	25	.	.	23	16	24
	204. BALLINASLOE, part of.											
1	Creagh,	34,972	4,176	72	56	41	31	.	.	34	22	16
	205. BOYLE, part of.											
1	Ballinameen,	28,698	6,152	88	65	41	47	.	.	30	35	23
2	Ballyfarnan, No. 1,	1,869	505	14	4	5	9	.	.	3	1	10
3	Boyle, No. 1, *W.*	32,570	7,686	158	138	82	76	1	4	68	70	20
4	Keadew,	21,369	4,976	85	58	47	38	.	.	29	29	27
	206. CARRICK-ON-SHANNON, part of.											
1	Aughrim,	37,333	7,494	100	94	53	47	.	.	44	50	6

BIRTHS AND DEATHS Registered in the Year 1899—REGISTRARS' DISTRICTS, arranged by COUNTIES and SUPERINTENDENT REGISTRARS' DISTRICTS—*continued.*

No.	REGISTRARS' DISTRICTS.	AREA in Statute Acres.	Population in 1891.	TOTAL BIRTHS.	TOTAL DEATHS.	BIRTHS. Including Illegitimate Births. Males.	BIRTHS. Including Illegitimate Births. Females.	BIRTHS. Illegitimate Births. Males.	BIRTHS. Illegitimate Births. Females.	DEATHS. Males.	DEATHS. Females.	Excess of Births over Deaths.
	IV.—PROVINCE OF CONNAUGHT—*continued.*											
	207. CASTLEREAGH.											
1	Ballaghadereen,	45,700	13,586	287	156	153	134	.	.	93	63	131
2	Castleplunket,	28,528	3,110	40	27	22	18	.	.	16	11	13
3	Castlereagh, *W.*	51,011	13,037	220	110	107	113	.	1	60	50	110
4	Frenchpark,	38,328	7,741	149	92	64	85	.	.	40	52	57
	208. ROSCOMMON.											
1	Athleague,	36,367	4,742	67	50	32	35	.	.	26	24	17
2	Ballyleague,	41,196	6,583	104	86	57	47	.	.	45	41	18
3	Roscommon, *W.*	36,494	6,236	103	100	51	52	.	1	47	53	3
	209. STROKESTOWN.											
1	Elphin,	25,151	4,561	73	66	38	35	.	.	32	34	7
2	Roosky,	33,271	6,736	107	88	55	52	.	.	47	41	19
3	Strokestown, *W.*	31,614	7,161	106	96	53	53	2	.	53	43	10
	Sligo Co.											
	210. BOYLE, part of.											
1	Ballyfarnan, No. 2,	22,892	3,848	63	38	29	34	.	.	19	19	25
2	Boyle, No. 2,	19,796	3,608	53	36	27	26	.	.	19	17	17
3	Gurteen,	32,837	8,577	119	116	65	54	.	.	67	49	3
	211. DROMORE WEST.											
1	Castleconor,	21,947	3,390	94	55	51	43	1	.	34	21	39
2	Easky, *W.*,	42,294	6,822	86	61	42	44	.	.	39	22	25
3	Skreen,	32,822	4,807	64	39	38	26	.	.	25	14	25
	212. SLIGO.											
1	Ballymote,	19,135	4,969	75	57	38	37	.	.	36	21	18
2	Carney, No. 1,	22,087	5,607	125	76	61	64	2	.	40	36	49
3	,, No. 2,	22,469	4,764	80	73	39	41	.	1	31	42	7
4	Collooney,	25,713	4,690	91	68	40	51	.	.	28	40	23
5	Riverstown,	23,562	4,979	76	53	37	39	.	.	23	30	18
6	Sligo, No. 1, *W.*,	16,366	5,958	119	205	63	56	5	1	116	89	—86
7	,, No. 2,	14,476	10,187	242	158	124	118	1	.	77	81	84
	213. TOBERCURRY.											
1	Aclare,	46,178	9,645	209	101	111	98	.	.	53	48	108
2	Coolaney,	34,302	4,166	73	69	35	38	.	.	30	39	4
3	Tobercurry, *W.*,	45,329	8,399	140	113	66	74	.	1	43	70	27

Note.—The Number of Marriages *Registered in each Quarter of the Year* 1899 *will be found stated in the Abstract of Marriages commencing at Page* 24.

TABLES SHOWING THE NUMBER

OF

BIRTHS

AND

DEATHS

REGISTERED IN EACH OF THE FOUR QUARTERS OF THE YEAR,

ALSO

DEATHS AT DIFFERENT AGES,

AND

CAUSES OF DEATH,

IN 1899.

BIRTHS registered in Ireland in the Four Quarters ending
(Exclusive of

	PROVINCES AND COUNTIES.	Area in Statute Acres.	Population in 1891.	MALES AND FEMALES.				
				TOTAL.	Registered in the Quarter ending the last day of			
					March.	June.	Sept.	Dec.
	IRELAND,	20,327,947	4,704,750	103,900	25,871	27,595	25,745	24,689
No.	PROVINCES.							
I.	LEINSTER,	4,839,429	1,191,782	26,870	6,607	7,245	6,688	6,330
II.	MUNSTER,	5,949,260	1,173,643	24,109	5,857	6,553	5,990	5,709
III.	ULSTER,	5,322,334	1,619,814	38,982	9,655	10,324	9,717	9,286
IV.	CONNAUGHT,	4,216,924	719,511	13,939	3,752	3,473	3,350	3,364
	I.—PROVINCE OF							
1	CARLOW,	221,458	41,964	847	215	249	196	187
2	DUBLIN,	226,686	416,860	12,055	3,052	3,213	2,977	2,813
3	KILDARE,	418,496	70,206	1,405	360	343	369	333
4	KILKENNY,	509,245	87,496	1,705	384	476	456	389
5	KING'S,	493,263	65,563	1,240	323	310	303	304
6	LONGFORD,	257,770	52,647	901	218	256	208	219
7	LOUTH,	202,174	71,914	1,402	351	376	335	340
8	MEATH,	577,743	76,111	1,354	313	378	349	314
9	QUEEN'S,	424,690	63,855	1,117	254	318	271	274
10	WESTMEATH,	434,626	68,611	1,270	328	339	299	304
11	WEXFORD,	573,321	112,063	2,253	502	619	589	543
12	WICKLOW,	499,957	64,492	1,321	307	368	336	310
	II.—PROVINCE OF							
13	CLARE,	784,956	126,244	2,333	574	649	565	545
14	CORK,	1,838,921	438,432	9,220	2,219	2,491	2,377	2,133
15	KERRY,	1,159,356	179,136	3,829	917	1,027	954	931
16	LIMERICK,	662,973	158,912	3,491	849	952	829	861
17	TIPPERARY,	1,049,851	174,298	3,346	828	910	792	816
18	WATERFORD,	453,203	96,621	1,890	470	524	473	423
	III.—PROVINCE OF							
19	ANTRIM,	711,487	430,865	13,374	3,322	3,421	3,356	3,275
20	ARMAGH,	312,659	137,877	2,842	685	804	704	649
21	CAVAN,	467,025	111,917	2,003	515	545	482	461
22	DONEGAL,	1,190,268	185,635	3,785	976	960	924	925
23	DOWN,	612,093	269,734	7,752	1,920	2,087	1,917	1,828
24	FERMANAGH,	417,665	74,170	1,306	320	341	348	297
25	LONDONDERRY,	513,388	152,009	3,384	835	934	829	786
26	MONAGHAN,	318,806	86,206	1,467	351	421	366	329
27	TYRONE,	778,943	171,401	3,069	731	811	791	736
	IV.—PROVINCE OF							
28	GALWAY,	1,463,430	211,227	4,373	1,158	1,180	1,076	959
29	LEITRIM,	376,510	78,618	1,365	364	351	321	329
30	MAYO	1,327,777	218,698	4,511	1,254	1,016	1,039	1,202
31	ROSCOMMON	607,002	116,552	1,981	504	513	470	494
32	SLIGO,	442,205	94,416	1,709	472	413	444	380

March 31st, June 30th, September 30th, and December 31st, 1899.
still-born).

MALES.					FEMALES.					PROVINCES AND COUNTIES.
Registered in the Quarter ending the last day of				TOTAL.	TOTAL.	Registered in the Quarter ending the last day of				
March.	June	Sept.	Dec.			March.	June.	Sept.	Dec.	
13,248	14,145	13,226	12,732	53,351	50,549	12,623	13,450	12,519	11,957	IRELAND.
										PROVINCES.
3,381	3,690	3,403	3,290	13,764	13,106	3,226	3,555	3,285	3,040	LEINSTER.
3,033	3,438	3,078	2,913	12,462	11,647	2,824	3,115	2,912	2,796	MUNSTER.
4,855	5,231	5,026	4,818	19,930	19,052	4,800	5,093	4,691	4,468	ULSTER.
1,979	1,786	1,719	1,711	7,195	6,744	1,773	1,687	1,631	1,653	CONNAUGHT.
LEINSTER.										
115	129	106	105	455	392	100	120	90	82	CARLOW.
1,499	1,630	1,458	1,428	6,015	6,040	1,553	1,583	1,519	1,385	DUBLIN.
174	183	196	172	725	680	186	160	173	161	KILDARE.
205	260	238	204	907	798	179	216	218	185	KILKENNY.
177	138	162	142	619	621	146	172	141	162	KING'S.
109	135	108	124	476	425	109	121	100	95	LONGFORD.
185	173	166	176	700	702	166	203	169	164	LOUTH.
183	199	179	149	710	644	130	179	170	165	MEATH.
143	169	134	141	587	530	111	149	137	133	QUEEN'S.
189	172	146	165	672	598	139	167	153	139	WESTMEATH.
245	309	312	311	1,177	1,076	257	310	277	232	WEXFORD.
157	193	198	173	721	600	150	175	138	137	WICKLOW.
MUNSTER.										
286	352	285	269	1,192	1,141	288	297	280	276	CLARE.
1,169	1,321	1,229	1,137	4,856	4,364	1,050	1,170	1,148	996	CORK.
483	551	475	445	1,954	1,875	434	476	479	486	KERRY.
412	494	424	416	1,746	1,745	437	458	405	445	LIMERICK.
427	448	426	424	1,725	1,621	401	462	366	392	TIPPERARY.
256	272	239	222	989	901	214	252	234	201	WATERFORD.
ULSTER.										
1,669	1,742	1,767	1,675	6,853	6,521	1,653	1,679	1,589	1,600	ANTRIM.
335	394	364	345	1,438	1,404	350	410	340	304	ARMAGH.
247	279	257	248	1,031	972	268	266	225	213	CAVAN.
498	495	461	504	1,958	1,827	478	465	463	421	DONEGAL.
970	1,095	978	942	3,985	3,767	950	992	939	886	DOWN.
166	193	176	162	697	609	154	148	172	135	FERMANAGH.
433	437	420	421	1,711	1,673	402	497	409	365	LONDONDERRY.
166	200	182	175	723	744	185	221	184	154	MONAGHAN.
371	396	421	346	1,534	1,535	360	415	370	390	TYRONE.
CONNAUGHT.										
625	612	560	482	2,279	2,094	533	568	516	477	GALWAY.
196	187	158	173	714	651	168	164	163	156	LEITRIM.
651	519	536	624	2,330	2,181	603	497	503	578	MAYO.
262	259	248	237	1,006	975	242	254	222	257	ROSCOMMON.
245	209	217	195	866	843	227	204	227	185	SLIGO.

BIRTHS registered in Ireland in the Four Quarters ending

I.—PROVINCE OF

No.	SUPERINTENDENT REGISTRARS' DISTRICTS.	Area in Statute Acres.	Population in 1891.	MALES AND FEMALES. Total.	Registered in the Quarter ending the last day of March.	June.	Sept.	Dec.
	Carlow Co.							
1	BALTINGLASS, part of, . .	33,392	5,185	102	27	24	27	24
2	CARLOW, do., . .	162,972	32,783	683	174	200	160	149
3	NEW ROSS, do., . .	25,094	3,996	62	14	25	9	14
	Dublin Co.							
4	BALROTHERY, . . .	34,071	18,087	386	119	95	86	86
5	CELBRIDGE, part of, . .	26,237	5,242	112	33	30	26	23
6	DUBLIN, NORTH, . . .	41,192	148,996	5,005	1,227	1,349	1,267	1,162
7	DUBLIN, SOUTH, . . .	48,190	200,709	5,621	1,427	1,503	1,353	1,338
8	RATHDOWN, part of, . .	26,996	43,826	931	246	236	245	204
	Kildare Co.							
9	ATHY, part of, . .	113,111	18,915	345	99	77	89	80
10	BALTINGLASS, do., . .	17,153	2,262	39	12	10	7	10
11	CELBRIDGE, do., . .	53,697	9,314	187	40	61	49	37
12	EDENDERRY, do., . .	69,434	6,092	110	25	34	24	27
13	NAAS, do., . .	165,101	33,623	724	184	161	200	179
	Kilkenny Co.							
14	CALLAN, part of, .	62,148	9,040	180	40	49	47	44
15	CARRICK-ON-SUIR, do., .	32,120	5,121	80	21	18	18	23
16	CASTLECOMER, . . .	57,820	11,499	263	54	76	76	57
17	KILKENNY, ...	110,943	25,457	511	135	134	109	133
18	NEW ROSS, part of, . .	28,358	4,062	72	15	20	21	16
19	THOMASTOWN, . . .	107,577	14,876	290	59	75	93	63
20	URLINGFORD, part of, . .	52,998	6,433	130	31	35	41	23
21	WATERFORD, do. . .	57,281	11,008	179	29	69	51	30
	King's Co.							
22	EDENDERRY, part of, .	81,061	8,087	163	42	38	49	34
23	MOUNTMELLICK, do., . .	24,548	3,060	57	14	12	12	19
24	PARSONSTOWN, do., . .	193,244	25,754	488	125	134	128	101
25	ROSCREA, do., . .	55,565	6,435	112	34	29	16	33
26	TULLAMORE, do., . .	138,845	22,227	420	108	97	98	117
	Longford Co							
27	BALLYMAHON, part of, . .	69,733	10,673	166	48	36	41	41
28	GRANARD, do., . .	77,964	17,010	292	68	89	64	71
29	LONGFORD, ...	110,073	24,964	443	102	131	103	107
	Louth Co.							
30	ARDEE, part of, . .	65,909	13,143	235	55	59	49	72
31	DROGHEDA, do., . .	41,850	21,773	400	103	123	88	86
32	DUNDALK, ...	94,415	36,998	767	193	194	198	182
	Meath Co.							
33	ARDEE, part of, .	30,309	3,629	53	12	11	22	8
34	DROGHEDA, do., . .	57,156	7,439	136	33	33	36	34
35	DUNSHAUGHLIN, . .	106,822	8,593	154	32	52	41	29
36	EDENDERRY, part of, . .	21,914	2,442	38	12	8	10	8
37	KELLS, ...	103,426	15,586	262	54	72	54	82
38	NAVAN, ...	94,474	16,099	322	72	83	91	76
39	OLDCASTLE, part of, . .	44,122	6,312	101	29	27	26	19
40	TRIM, ...	119,520	16,011	288	69	92	69	58

March 31st, June 30th, September 30th, and December 31st, 1899—*continued.*

LEINSTER.

MALES.					FEMALES.					SUPERINTENDENT REGISTRARS' DISTRICTS.
Registered in the Quarter ending the last day of				TOTAL.	TOTAL.	Registered in the Quarter ending the last day of				
March.	June.	Sept.	Dec.			March.	June.	Sept.	Dec.	
										Carlow Co.
17	10	9	10	46	56	10	14	18	14	BALTINGLASS, part of.
92	109	92	92	385	298	82	91	68	57	CARLOW, do.
6	10	5	3	24	38	8	15	4	11	NEW ROSS, do.
										Dublin Co.
55	44	48	47	194	192	64	51	38	39	BALROTHERY.
11	19	15	12	57	55	22	11	11	11	CELBRIDGE, part of.
613	685	636	582	2,516	2,489	614	664	631	580	DUBLIN, NORTH.
694	752	645	690	2,781	2,840	733	751	708	648	DUBLIN, SOUTH.
126	130	114	97	467	464	120	106	131	107	RATHDOWN, part of.
										Kildare Co.
45	43	44	46	178	167	54	34	45	34	ATHY, part of.
5	4	6	2	17	22	7	6	1	8	BALTINGLASS, do.
17	27	29	22	95	92	23	34	20	15	CELBRIDGE, do.
15	18	16	16	65	45	10	16	8	11	EDENDERRY, do.
92	91	101	86	370	354	92	70	99	93	NAAS, do.
										Kilkenny Co.
16	31	28	23	98	82	24	18	19	21	CALLAN, part of.
9	9	8	9	35	45	12	9	10	14	CARRICK-ON-SUIR, do.
28	46	41	30	145	118	26	30	35	27	CASTLECOMER.
76	73	57	73	279	232	59	61	52	60	KILKENNY.
9	13	10	10	42	30	6	7	11	6	NEW ROSS, part of.
37	39	46	32	154	136	22	36	47	31	THOMASTOWN.
20	16	26	10	72	58	11	19	15	13	URLINGFORD, part of.
10	33	22	17	82	97	19	36	29	13	WATERFORD, do.
										King's Co.
27	18	23	16	84	79	15	20	26	18	EDENDERRY, part of.
8	5	6	8	27	30	6	7	6	11	MOUNTMELLICK, do.
65	66	66	45	242	246	60	8	62	56	PARSONSTOWN, do.
16	12	8	15	51	61	18	17	8	18	ROSCREA, do.
61	37	59	58	215	205	47	60	39	59	TULLAMORE, do.
										Longford Co.
24	20	21	22	87	79	24	16	20	19	BALLYMAHON, part of.
37	44	32	36	149	143	31	45	32	35	GRANARD, do.
48	71	55	66	240	203	54	60	48	41	LONGFORD.
										Louth Co.
26	30	29	39	124	111	29	29	20	33	ARDEE, part of.
47	54	44	45	190	210	56	69	44	41	DROGHEDA, do.
112	89	93	92	386	381	81	105	105	90	DUNDALK.
										Meath Co.
8	5	13	4	30	23	4	6	9	4	ARDEE, part of.
19	18	20	15	72	64	14	15	16	19	DROGHEDA, do.
18	30	16	12	76	78	14	22	25	17	DUNSHAUGHLIN.
9	5	3	3	20	18	3	3	7	5	EDENDERRY, part of.
25	39	29	38	131	131	29	33	25	44	KELLS.
41	47	46	42	176	146	31	36	45	34	NAVAN.
20	12	12	7	51	50	9	15	14	12	OLDCASTLE, part of.
43	43	40	28	154	134	26	49	29	30	TRIM.

BIRTHS registered in Ireland in the Four Quarters ending

I.—PROVINCE OF

No.	SUPERINTENDENT REGISTRARS' DISTRICTS.	Area in Statute Acres.	Population in 1891.	MALES AND FEMALES. Total.	Registered in the Quarter ending the last day of March.	June.	Sept.	Dec.
	Queen's Co.							
41	Abbeyleix,	127,042	19,080	311	66	87	69	89
42	Athy, part of,	48,020	6,720	107	28	31	19	29
43	Carlow, do.,	36,973	5,320	109	26	38	17	28
44	Mountmellick, part of,	176,081	28,391	511	118	143	144	106
45	Roscrea, do.,	36,574	4,344	79	16	19	22	22
	Westmeath Co.							
46	Athlone, part of,	68,308	17,719	370	102	86	85	97
47	Ballymahon do.,	30,410	3,967	63	25	8	16	14
48	Delvin,	74,329	9,365	167	46	49	33	39
49	Granard, part of,	36,428	4,322	61	15	23	15	8
50	Mullingar,	208,601	30,614	550	126	151	139	134
51	Tullamore, part of,	16,550	2,624	59	14	22	11	12
	Wexford Co.							
52	Enniscorthy,	193,251	33,279	653	151	171	158	173
53	Gorey,	130,031	18,156	330	67	104	90	69
54	New Ross, part of,	123,738	25,486	511	119	139	142	111
55	Wexford,	126,301	35,142	759	165	205	199	190
	Wicklow Co.							
56	Baltinglass, part of,	103,806	11,212	195	48	59	44	44
57	Naas, do.,	51,087	3,355	60	17	13	18	12
58	Rathdown, do.,	34,502	12,253	245	63	66	63	53
59	Rathdrum,	227,487	27,626	627	137	172	164	154
60	Shillelagh,	83,075	10,046	194	42	58	47	47

II.—PROVINCE OF

	Clare Co.							
61	Ballyvaghan,	71,432	4,387	63	14	17	15	17
62	Corrofin,	61,386	5,699	87	17	26	21	23
63	Ennis,	112,505	21,771	419	113	111	103	92
64	Ennistimon,	99,281	20,108	370	84	106	92	88
65	Killadysert,	62,319	10,503	199	49	68	46	36
66	Kilrush,	136,788	31,423	635	145	175	154	161
67	Limerick, part of,	68,700	8,943	138	44	32	30	32
68	Scarriff,	86,320	11,715	242	59	58	61	64
69	Tulla,	86,225	11,695	180	49	56	43	32
	Cork Co.							
70	Bandon,	101,345	20,180	377	82	94	119	82
71	Bantry,	106,855	14,940	317	75	89	84	69
72	Castletown,	73,445	12,389	294	69	80	66	79
73	Clonakilty,	80,465	21,955	383	83	110	84	106
74	Cork,	169,732	132,792	3,168	809	858	834	667
75	Dunmanway,	103,917	15,197	333	76	96	80	81

March 31st, June 30th, September 30th, and December 31st, 1899—*continued.*

LEINSTER—*continued.*

MALES.					FEMALES.					SUPERINTENDENT REGISTRARS' DISTRICTS.
Registered in the Quarter ending the last day of				TOTAL.	TOTAL.	Registered in the Quarter ending the last day of				
March.	June.	Sept.	Dec.			March.	June.	Sept.	Dec.	
										Queen's Co.
40	45	32	47	164	147	26	42	37	42	ABBEYLEIX.
14	17	9	14	54	53	14	14	10	15	ATHY, part of.
16	19	7	15	57	52	10	19	10	13	CARLOW, do.
64	77	75	53	269	242	54	66	69	53	MOUNTMELLICK, part of.
9	11	11	12	43	36	7	8	11	10	ROSCREA, do.
										Westmeath Co.
63	43	37	44	187	183	39	43	48	53	ATHLONE, part of.
11	3	9	7	30	33	14	5	7	7	BALLYMAHON, do.
26	29	14	22	91	76	20	20	19	17	DELVIN.
9	8	7	6	30	31	6	15	8	2	GRANARD, part of.
72	79	73	82	306	244	54	72	66	52	MULLINGAR.
8	10	6	4	28	31	6	12	5	8	TULLAMORE, part of.
										Wexford Co.
82	86	73	101	342	311	69	85	85	72	ENNISCORTHY.
35	57	42	36	170	160	32	47	48	33	GOREY.
43	70	79	57	249	262	76	69	63	54	NEW ROSS, part of.
85	96	118	117	416	343	80	109	81	73	WEXFORD.
										Wicklow Co.
27	29	24	22	102	93	21	30	20	22	BALTINGLASS, part of.
10	6	12	6	34	26	7	7	6	6	NAAS, do.
26	34	34	33	127	118	37	32	29	20	RATHDOWN, do.
73	89	100	89	351	276	64	83	64	65	RATHDRUM.
21	35	28	23	107	87	21	23	19	24	SHILLELAGH.

MUNSTER.

										Clare Co.
6	6	11	8	31	32	8	11	4	9	BALLYVAGHAN.
11	16	14	12	53	34	6	10	7	11	CORROFIN.
49	49	49	46	193	226	64	62	54	46	ENNIS.
35	60	45	44	184	186	49	46	47	44	ENNISTIMON.
28	37	24	18	107	92	21	31	22	18	KILLADYSERT.
79	103	76	76	334	301	66	72	78	85	KILRUSH.
25	19	16	15	75	63	19	13	14	17	LIMERICK, part of.
31	31	30	32	124	118	28	27	31	32	SCARRIFF.
22	31	20	18	91	89	27	25	23	14	TULLA.
										Cork Co.
41	56	68	42	207	170	41	38	51	40	BANDON.
40	43	45	37	165	152	35	46	39	32	BANTRY.
41	37	30	43	151	143	28	43	36	36	CASTLETOWN.
47	57	45	70	219	164	36	53	39	36	CLONAKILTY.
414	435	437	344	1,630	1,538	395	423	397	323	CORK.
45	50	52	42	189	144	31	46	28	39	DUNMANWAY.

BIRTHS registered in Ireland in the Four Quarters ending

II.—PROVINCE OF

No.	Superintendent Registrars' Districts.	Area in Statute Acres.	Population in 1891.	Males and Females. Total.	Registered in the Quarter ending the last day of March.	June.	Sept.	Dec.
	Cork Co.—*continued.*							
76	Fermoy,	148,360	25,533	477	123	135	131	88
77	Kanturk,	185,685	26,171	528	133	141	117	137
78	Kilmallock, part of,	19,384	4,225	116	26	36	28	26
79	Kinsale,	79,651	18,823	357	91	84	89	93
88	Macroom,	179,108	26,088	527	121	135	150	121
81	Mallow,	149,565	23,405	533	125	151	132	125
82	Middleton,	109,266	23,993	420	93	96	132	99
83	Millstreet,	74,905	12,163	237	60	62	49	66
84	Mitchelstown, part of,	48,406	9,852	190	45	57	41	47
85	Skibbereen,	115,024	28,450	602	128	187	149	138
86	Skull,	57,169	11,233	195	38	45	51	61
87	Youghal, part of,	36,639	11,043	166	42	35	41	48
	Kerry Co.							
88	Cahersiveen,	197,545	23,854	468	101	136	111	120
89	Dingle,	125,278	19,021	513	145	145	121	102
90	Kenmare,	198,152	16,319	293	60	95	65	73
91	Killarney,	251,287	40,558	881	199	246	230	206
92	Listowel, part of,	165,247	34,597	730	165	191	199	175
93	Tralee,	221,847	44,787	944	247	214	228	255
	Limerick Co.							
94	Croom,	83,324	12,539	215	44	55	61	55
95	Kilmallock, part of,	125,766	23,943	496	129	134	116	117
96	Limerick, do.,	109,251	60,049	1,555	405	414	361	375
97	Listowel, do.,	24,672	4,524	106	18	27	27	34
98	Mitchelstown, do.,	38,551	5,890	119	29	40	25	25
99	Newcastle,	143,862	26,505	516	118	147	129	122
100	Rathkeale,	101,888	17,627	330	72	88	68	102
101	Tipperary, part of,	35,659	7,835	154	34	47	42	31
	Tipperary Co.							
102	Borrisokane,	81,850	9,180	152	50	34	35	33
103	Callan, part of,	41,863	6,205	112	34	26	21	31
104	Carrick-on-Suir, do.,	26,057	8,616	208	57	49	54	48
105	Cashel,	156,137	22,183	435	108	119	112	96
106	Clogheen,	117,422	17,022	335	80	105	73	77
107	Clonmel, part of,	46,952	15,628	330	79	97	73	81
108	Nenagh,	183,088	27,382	480	115	130	121	114
109	Parsonstown, part of,	27,428	2,290	38	7	13	9	9
110	Roscrea, do.,	57,540	9,069	149	44	37	31	37
111	Thurles,	142,542	25,613	520	107	153	126	134
112	Tipperary part of,	144,328	27,951	531	129	133	125	144
113	Urlingford, do.,	24,644	3,159	56	18	14	12	12
	Waterford Co.							
114	Carrick-on-Suir, part of,	54,453	5,962	101	26	30	22	23
115	Clonmel, do.,	40,757	5,146	68	19	25	11	13
116	Dungarvan,	94,044	17,021	324	70	87	90	77
117	Kilmacthomas,	64,478	8,342	162	41	46	46	29
118	Lismore,	97,048	15,124	263	83	64	66	50
119	Waterford, part of,	68,438	39,300	890	215	249	218	208
120	Youghal, do.,	33,985	5,726	82	16	23	20	23

March 31st, June 30th, September 30th, and December 31st, 1899—*continued.*

MUNSTER—*continued.*

MALES.					FEMALES.					
Registered in the Quarter ending the last day of				TOTAL.	TOTAL.	Registered in the Quarter ending the last day of				SUPERINTENDENT REGISTRARS' DISTRICTS.
March.	June.	Sept.	Dec.			March.	June.	Sept.	Dec.	
										Cork Co.—*continued.*
68	81	58	50	257	220	55	54	73	38	FERMOY.
69	71	55	77	272	256	64	70	62	60	KANTURK.
14	21	17	11	63	53	12	15	11	15	KILMALLOCK, part of.
51	51	43	45	190	167	40	33	46	48	KINSALE.
62	67	73	66	268	259	59	68	77	55	MACROOM.
68	95	72	68	303	230	57	56	60	57	MALLOW.
47	52	75	48	222	198	46	44	57	51	MIDDLETON.
30	33	24	34	121	116	30	29	25	32	MILLSTREET.
21	27	15	30	93	97	24	30	26	17	MITCHELSTOWN, part of.
74	104	78	79	335	267	54	83	71	59	SKIBBEREEN.
18	24	25	31	98	97	20	21	26	30	SKULL.
19	17	17	20	73	93	23	18	24	28	YOUGHAL, part of.
										Kerry Co.
58	71	68	58	255	213	43	65	43	62	CAHERSIVEEN.
78	76	58	48	260	253	67	69	63	54	DINGLE.
21	54	32	30	137	156	39	41	33	43	KENMARE.
115	142	115	95	467	414	84	104	115	111	KILLARNEY.
78	105	92	84	359	371	87	86	107	91	LISTOWEL, part of.
133	103	110	130	476	468	114	111	118	125	TRALEE.
										Limerick Co.
20	25	38	22	105	110	24	30	23	33	CROOM.
57	69	59	58	243	253	72	65	57	59	KILMALLOCK, part of.
203	214	183	181	781	774	202	200	178	194	LIMERICK, do.
6	13	10	16	45	61	12	14	17	18	LISTOWEL, do.
11	19	14	11	55	64	18	21	11	14	MITCHELSTOWN, do.
56	73	64	66	259	257	62	74	65	56	NEWCASTLE.
40	51	34	51	176	154	32	37	34	51	RATHKEALE.
19	30	22	11	82	72	15	17	20	20	TIPPERARY, part of
										Tipperary Co.
31	16	16	17	80	72	19	18	19	16	BORRISOKANE.
13	15	14	18	60	52	21	11	7	13	CALLAN, part of.
32	27	30	28	117	91	25	22	24	20	CARRICK-ON-SUIR, do.
59	59	61	46	225	210	49	60	51	50	CASHEL.
43	47	38	39	167	168	37	58	35	38	CLOGHEEN.
41	47	37	39	164	166	38	50	36	42	CLONMEL, part of.
56	62	64	59	241	239	59	68	57	55	NENAGH.
4	5	3	6	18	20	3	8	6	3	PARSONSTOWN, part of.
22	19	24	22	87	62	22	18	7	15	ROSCREA, do.
48	74	62	68	252	268	59	79	64	66	THURLES.
67	70	72	75	284	247	62	63	53	69	TIPPERARY, part of
11	7	5	7	30	26	7	7	7	5	URLINGFORD, do.
										Waterford Co.
18	15	9	6	48	53	8	15	13	17	CARRICK-ON-SUIR, pt. of.
10	18	6	4	38	30	9	7	5	9	CLONMEL, do.
42	48	45	37	172	152	28	39	45	40	DUNGARVAN.
23	27	24	19	93	69	18	19	22	10	KILMACTHOMAS.
47	34	37	27	145	118	36	30	29	23	LISMORE.
109	121	109	115	454	436	106	128	109	93	WATERFORD, part of.
7	9	9	14	39	43	9	14	11	9	YOUGHAL, do.

BIRTHS registered in Ireland in the Four Quarters ending

III.—PROVINCE OF

No.	SUPERINTENDENT REGISTRARS' DISTRICTS.	Area in Statute Acres.	Population in 1891.	MALES AND FEMALES. Total.	Registered in the Quarter ending the last day of March.	June.	Sept.	Dec.
	Antrim Co.							
121	Antrim,	117,127	29,655	744	184	210	187	163
122	Ballycastle,	102,197	14,470	258	54	68	63	73
123	Ballymena,	161,162	58,897	1,273	320	315	316	322
124	Ballymoney,	121,133	31,162	681	186	183	162	150
125	Belfast, part of,	32,044	232,854	8,807	2,188	2,219	2,228	2,172
126	Larne,	117,801	33,370	882	224	234	220	204
127	Lisburn, part of,	47,705	26,565	659	152	172	162	173
128	Lurgan, do.,	12,318	3,892	70	14	20	18	18
	Armagh Co.							
129	Armagh,	146,578	52,034	1,012	226	297	264	225
130	Banbridge, part of,	18,012	6,993	134	34	40	30	30
131	Castleblayney, do.,	35,765	11,835	209	47	59	61	42
132	Lurgan, do.,	40,333	41,282	1,022	285	271	225	241
133	Newry, do.,	71,971	25,733	465	93	137	124	111
	Cavan Co.							
134	Bailieborough,	71,951	18,040	343	89	90	80	84
135	Bawnboy, part of,	61,908	10,867	164	44	43	37	40
136	Cavan,	161,074	41,974	805	187	231	200	187
137	Cootehill, part of,	69,383	18,092	282	76	61	84	61
138	Enniskillen, do.,	40,507	6,397	108	36	35	19	18
139	Granard, do.,	20,281	5,612	84	21	27	20	16
140	Oldcastle, do.,	41,921	10,935	217	62	58	42	55
	Donegal Co.							
141	Ballyshannon, part of,	41,507	10,152	169	33	57	39	40
142	Donegal,	160,403	22,891	516	91	116	145	164
143	Dunfanaghy,	125,677	15,674	369	116	105	63	85
144	Glenties,	257,479	34,219	696	198	181	174	143
145	Inishowen,	159,412	30,459	637	169	125	166	177
146	Letterkenny,	101,247	13,950	270	61	70	72	67
147	Londonderry, part of,	58,954	9,774	200	57	59	37	47
148	Millford,	111,334	21,808	417	120	108	98	91
149	Strabane, part of,	53,103	11,600	239	64	72	55	48
150	Stranorlar,	121,152	15,108	272	67	67	75	63
	Down Co.							
151	Banbridge, part of,	107,138	40,548	882	239	232	224	187
152	Belfast, do.,	17,157	57,376	3,068	765	788	765	750
153	Downpatrick,	147,441	43,236	884	229	281	186	188
154	Kilkeel,	81,834	18,181	425	110	111	116	88
155	Lisburn, part of,	71,336	23,725	461	113	115	116	117
156	Lurgan, do.,	27,293	12,981	254	55	73	72	54
157	Newry, do.,	66,004	32,401	702	169	187	174	172
158	Newtownards,	93,890	41,286	1,076	240	300	264	272
	Fermanagh Co.							
159	Ballyshannon, part of,	58,387	7,150	109	26	27	31	25
160	Clones, do.,	45,703	8,923	157	40	37	44	36
161	Enniskillen, do.,	157,116	28,721	509	109	142	134	124
162	Irvinestown, do.,	57,750	11,302	189	47	50	54	38
163	Lisnaskea,	98,709	18,074	342	98	85	85	74

March 31st, June 30th, September 30th, and December 31st, 1899—*continued.*

ULSTER.

MALES.					FEMALES.					SUPERINTENDENT REGISTRARS' DISTRICTS.
Registered in the Quarter ending the last day of				TOTAL.	TOTAL.	Registered in the Quarter ending the last day of				
March.	June.	Sept.	Dec.			March.	June.	Sept.	Dec.	
										Antrim Co.
96	97	96	75	364	380	88	113	91	88	ANTRIM.
31	42	26	39	138	120	23	26	37	34	BALLYCASTLE.
161	167	173	179	680	593	159	148	143	143	BALLYMENA.
100	90	87	76	353	328	86	93	75	74	BALLYMONEY.
1,086	1,132	1,183	1,104	4,505	4,302	1,102	1,087	1,045	1,068	BELFAST, part of.
111	113	111	104	439	443	113	121	109	100	LARNE.
74	90	82	88	334	325	78	82	80	85	LISBURN, part of.
10	11	9	10	40	30	4	9	9	8	LURGAN, do.
										Armagh Co.
107	143	136	126	512	500	119	154	128	99	ARMAGH.
18	22	13	17	70	64	16	18	17	13	BANBRIDGE, part of.
22	28	30	15	95	114	25	31	31	27	CASTLEBLAYNEY, do.
141	123	122	131	517	505	144	148	103	110	LURGAN, do.
47	78	63	56	244	221	46	59	61	55	NEWRY, do.
										Cavan Co.
45	50	44	47	186	157	44	40	36	37	BAILIEBOROUGH.
21	22	16	20	79	85	23	21	21	20	BAWNBOY, part of.
83	115	104	98	400	405	104	116	96	89	CAVAN.
33	37	51	32	153	129	43	24	33	29	COOTEHILL, part of.
20	17	10	8	55	53	16	18	9	10	ENNISKILLEN, do.
12	11	11	9	43	41	9	16	9	7	GRANARD, do.
33	27	21	34	115	102	29	31	21	21	OLDCASTLE, do.
										Donegal Co.
15	29	19	22	85	84	18	28	20	18	BALLYSHANNON, part of.
44	51	73	87	255	261	47	65	72	77	DONEGAL.
57	58	35	47	197	172	59	47	28	38	DUNFANAGHY.
101	87	91	73	352	344	97	94	83	70	GLENTIES.
89	71	72	108	340	297	80	54	94	69	INISHOWEN.
32	39	37	35	143	127	29	31	35	32	LETTERKENNY.
29	27	19	21	96	104	28	32	18	26	LONDONDERRY, part of.
56	59	51	50	216	201	64	49	47	41	MILLFORD.
35	39	28	27	129	110	29	33	27	21	STRABANE, part of.
40	35	36	34	145	127	27	32	39	29	STRANORLAR.
										Down Co.
118	123	111	91	443	439	121	109	113	96	BANBRIDGE, part of.
391	407	385	369	1,552	1,516	374	381	380	381	BELFAST, do.
114	144	94	97	449	435	115	137	92	91	DOWNPATRICK.
55	59	64	48	226	199	55	52	52	40	KILKEEL.
61	57	59	66	243	218	52	58	57	51	LISBURN, part of.
20	42	40	26	128	126	35	31	32	28	LURGAN, do.
84	97	91	95	367	335	85	90	83	77	NEWRY, do.
127	166	134	150	577	499	113	134	130	122	NEWTOWNARDS.
										Fermanagh Co.
16	18	14	14	62	47	10	9	17	11	BALLYSHANNON, part of.
18	18	17	21	74	83	22	19	27	15	CLONES, do.
60	81	69	74	284	225	49	61	65	50	ENNISKILLEN, do.
24	29	28	21	102	87	23	21	26	17	IRVINESTOWN, do.
48	47	48	32	175	167	50	38	37	42	LISNASKEA.

BIRTHS registered in Ireland in the Four Quarters ending

III.—PROVINCE OF

No.	SUPERINTENDENT REGISTRARS' DISTRICTS.	Area in Statute Acres.	Population in 1891.	MALES AND FEMALES. Total.	Registered in the Quarter ending the last day of March.	June.	Sept.	
	Londonderry Co.							
164	Coleraine, ...	118,786	33,417	670	157	188	148	177
165	Limavady, ...	152,711	23,369	481	129	127	123	102
166	Londonderry, part of, .	85,172	50,247	1,396	356	380	356	304
167	Magherafelt, . .	156,719	44,976	837	193	239	202	203
	Monaghan Co.							
168	Carrickmacross, . .	65,651	17,834	300	69	82	93	56
169	Castleblayney, part of, .	63,761	19,465	332	79	94	74	85
170	Clones, do., . .	27,799	8,913	153	32	59	43	19
171	Cootehill, do., . .	36,463	7,578	126	25	32	37	32
172	Monaghan, ...	125,132	32,416	556	146	154	119	137
	Tyrone Co.							
173	Castlederg, . . .	91,785	13,528	219	50	54	54	61
174	Clogher, . . .	89,285	16,987	275	72	75	69	59
175	Cookstown, . . .	96,720	27,161	490	126	131	109	124
176	Dungannon, ...	110,217	36,712	705	157	179	197	172
177	Irvinestown, part of, . .	24,131	5,103	80	20	16	19	25
178	Omagh, ...	229,813	44,387	674	174	189	166	145
179	Strabane, part of, . .	136,992	27,523	626	132	167	177	150

IV.—PROVINCE OF

	Galway Co.							
180	Ballinasloe, part of, . .	125,536	16,563	344	83	91	88	82
181	Clifden, ...	192,966	20,569	453	108	123	119	103
182	Galway, ...	197,467	38,719	922	238	242	237	205
183	Glennamaddy, . . .	100,214	18,486	327	91	108	66	62
184	Gort, ...	106,048	14,201	262	64	73	64	61
185	Loughrea, ...	198,832	22,244	431	112	105	111	103
186	Mountbellew, . . .	102,383	16,477	366	119	85	87	75
187	Oughterard, ...	172,289	18,975	455	98	122	131	104
188	Portumna, ...	77,046	10,363	158	49	45	35	29
189	Tuam, ...	190,649	34,630	655	196	186	138	135
	Leitrim Co.							
190	Ballyshannon, part of,	32,425	5,978	90	25	23	20	22
191	Bawnboy, do.,	42,788	10,037	169	35	45	40	49
192	Carrick-on-Shannon, do.,	63,484	14,667	252	69	72	59	52
193	Manorhamilton, . .	144,857	25,465	436	117	101	104	114
194	Mohill, ...	92,956	22,471	418	118	110	98	92

March 31st, June 30th, September 30th, and December 31st, 1899—*continued.*

ULSTER—*continued.*

MALES.					FEMALES.					SUPERINTENDENT REGISTRARS' DISTRICTS.
Registered in the Quarter ending the last day of				TOTAL.	TOTAL.	Registered in the Quarter ending the last day of				
March.	June.	Sept.	Dec.			March.	June.	Sept.	Dec.	
										Londonderry Co.
90	78	78	87	333	337	67	110	70	90	COLERAINE.
60	66	70	60	256	225	69	61	53	42	LIMAVADY.
176	179	173	164	692	704	180	201	183	140	LONDONDERRY, part of.
107	114	99	110	430	407	86	125	103	93	MAGHERAFELT.
										Monaghan Co.
35	42	52	28	157	143	34	40	41	28	CARRICKMACROSS.
30	48	38	46	162	170	49	46	36	39	CASTLEBLAYNEY, part of.
19	30	19	12	80	73	13	29	24	7	CLONES, do.
13	17	13	15	58	68	12	15	24	17	COOTEHILL, do.
69	63	60	74	266	290	77	91	59	63	MONAGHAN.
										Tyrone Co.
30	25	23	29	107	112	20	29	31	32	CASTLEDERG.
33	36	27	23	119	156	39	39	42	36	CLOGHER.
57	68	59	45	229	261	69	63	50	79	COOKSTOWN.
83	86	112	84	365	340	74	93	85	88	DUNGANNON.
11	12	12	13	48	32	9	4	7	12	IRVINESTOWN, part of.
90	94	89	68	341	333	84	95	77	77	OMAGH.
67	75	99	84	325	301	65	92	78	66	STRABANE, part of.

CONNAUGHT.

										Galway Co.
45	49	49	39	182	162	38	42	39	43	BALLINASLOE, part of.
58	62	64	44	228	225	50	61	55	59	CLIFDEN.
119	135	121	106	481	441	119	107	116	99	GALWAY.
50	49	29	31	159	168	41	59	37	31	GLENNAMADDY.
36	34	22	34	126	136	28	39	42	27	GORT.
51	47	63	56	217	214	61	58	48	47	LOUGHREA.
73	50	42	39	204	162	46	35	45	36	MOUNTBELLEW.
53	59	72	42	226	229	45	63	59	62	OUGHTERARD.
30	23	20	13	86	72	19	22	15	16	PORTUMNA.
110	104	78	78	370	285	86	82	60	57	TUAM.
										Leitrim Co.
13	10	11	11	45	45	12	13	9	11	BALLYSHANNON, part of.
23	23	15	20	81	88	12	22	25	29	BAWNBOY, do.
27	38	28	32	125	127	42	34	31	20	CARRICK-ON-SHAN., do.
66	57	57	62	242	194	51	44	47	52	MANORHAMILTON.
67	59	47	48	221	197	51	51	51	44	MOHILL.

BIRTHS registered in Ireland in the Four Quarters ending

IV.—PROVINCE OF

No.	SUPERINTENDENT REGISTRARS' DISTRICTS.	Area in Statute Acres.	Population in 1891.	MALES AND FEMALES. Total.	Registered in the Quarter ending the last day of March.	June.	Sept.	Dec.
	Mayo Co.							
195	Ballina,	150,412	27,394	416	100	130	87	99
196	Ballinrobe,	145,350	24,694	478	125	120	112	121
197	Belmullet,	177,932	14,333	324	86	87	86	65
198	Castlebar,	140,998	28,921	594	177	154	141	122
199	Claremorris,	110,788	23,424	602	175	142	134	151
200	Killala,	104,882	9,290	141	41	29	43	28
201	Swineford,	151,494	48,261	1,058	321	178	199	360
202	Westport,	345,921	37,381	898	229	176	237	256
	Roscommon Co.							
203	Athlone, part of,	82,531	12,070	208	56	63	47	42
204	Ballinasloe, do.,	34,972	4,176	72	20	18	16	18
205	Boyle, do.,	84,506	19,319	345	80	84	86	95
206	Carrick-on-Shannon, do.,	37,333	7,494	100	33	10	32	25
207	Castlereagh,	163,567	37,474	696	191	175	144	186
208	Roscommon,	114,057	17,561	274	60	80	73	61
209	Strokestown,	90,036	18,458	286	64	83	72	67
	Sligo Co.							
210	Boyle, part of,	75,525	16,033	235	57	53	68	57
211	Dromore West,	97,063	15,019	244	77	56	65	46
212	Sligo,	143,808	41,154	808	222	204	208	174
213	Tobercurry,	125,809	22,210	422	116	100	103	103

March 31st, June 30th, September 30th, and December 31st, 1899—*continued.*

CONNAUGHT—*continued.*

MALES.					FEMALES.					SUPERINTENDENT REGISTRARS' DISTRICTS.
Registered in the Quarter ending the last day of				TOTAL.	TOTAL.	Registered in the Quarter ending the last day of				
March.	June.	Sept.	Dec.			March.	June.	Sept.	Dec.	
										Mayo Co.
55	60	43	51	209	207	45	70	44	48	BALLINA.
70	63	71	57	261	217	55	57	41	64	BALLINROBE.
42	51	37	33	163	161	44	36	49	32	BELMULLET.
93	81	74	67	315	279	84	73	67	55	CASTLEBAR.
89	62	68	77	296	306	86	80	66	74	CLAREMORRIS.
22	11	20	12	65	76	19	18	23	16	KILLALA.
160	93	102	192	547	511	161	85	97	168	SWINEFORD.
120	98	121	135	474	424	109	78	116	121	WESTPORT.
										Roscommon Co.
25	31	26	23	105	103	31	32	21	19	ATHLONE, part of.
12	9	11	9	41	31	8	9	5	9	BALLINASLOE, do.
43	45	48	39	175	170	37	39	38	56	BOYLE, do.
21	6	13	13	53	47	12	4	19	12	CARRICK-ON-SHAN. do.
92	88	75	91	346	350	99	87	69	95	CASTLEREAGH.
37	40	33	30	140	134	23	40	40	31	ROSCOMMON.
32	40	42	32	146	140	32	43	30	35	STROKESTOWN.
										Sligo Co.
33	24	38	26	121	114	24	29	30	31	BOYLE, part of.
41	33	32	25	131	113	36	23	33	21	DROMORE WEST.
112	102	96	92	402	406	110	102	112	82	SLIGO.
59	50	51	52	212	210	57	50	52	51	TOBERCURRY.

BIRTHS Registered in Ireland in the Four Quarters ending March 31st, June 30th, September 30th, and December 31st, 1899, in each SUPERINTENDENT REGISTRAR'S DISTRICT or POOR LAW UNION.

Number or Numbers of Union in preceding Abstract.	Superintendent Registrars' Districts or Poor Law Unions.	Area in Statute Acres.	Population in 1891.	Males and Females.					Males.					Females.				
				Total.	Registered in the Quarter ending the last day of				Registered in the Quarter ending the last day of				Total.	Total.	Registered in the Quarter ending the last day of			
					Mar.	June.	Sept.	Dec.	Mar.	June.	Sept.	Dec.			Mar.	June.	Sept.	Dec.
41	Abbeyleix,	127,042	19,080	311	66	87	69	89	40	45	32	47	164	147	26	42	37	42
121	Antrim,	117,127	29,655	744	184	210	187	163	96	97	96	75	364	380	88	113	91	88
30, 33	Ardee,	96,218	16,772	288	67	70	71	80	34	35	42	43	154	134	33	35	29	37
129	Armagh,	146,578	52,034	1,012	226	297	264	225	107	143	136	126	512	500	119	154	128	99
46, 203	Athlone,	150,839	29,789	578	158	149	132	139	88	74	63	67	292	286	70	75	69	72
9, 42	Athy,	161,131	25,635	452	127	108	108	109	59	60	53	60	232	220	68	48	55	49
134	Bailieborough,	71,951	18,040	343	89	90	80	84	45	50	44	47	186	157	44	40	36	37
195	Ballina,	150,412	27,394	416	100	130	87	99	55	60	43	51	209	207	45	70	44	48
180, 204	Ballinasloe,	160,508	20,739	416	103	109	104	100	57	58	60	48	223	193	46	51	44	52
196	Ballinrobe,	145,350	24,694	478	125	120	112	121	70	63	71	57	261	217	55	57	41	64
122	Ballycastle,	102,197	14,470	258	54	68	63	73	31	42	26	39	138	120	23	26	37	34
27, 47	Ballymahon,	100,143	14,640	229	73	44	57	55	35	23	30	29	117	112	38	21	27	26
123	Ballymena,	161,162	58,897	1,273	320	315	316	322	161	167	173	179	680	593	159	148	143	143
124	Ballymoney,	121,133	31,162	681	186	183	162	150	100	90	87	76	353	328	86	93	75	74
141, 159, 190	Ballyshannon,	132,319	23,280	368	84	107	90	87	44	57	44	47	192	176	40	50	46	40
61	Ballyvaghan,	71,432	4,387	63	14	17	15	17	6	6	11	8	31	32	8	11	4	9
4	Balrothery,	84,071	18,087	386	119	95	86	86	55	44	48	47	194	192	64	51	38	39
1, 10, 56	Baltinglass,	154,351	18,659	336	87	93	78	78	49	43	39	34	165	171	38	50	39	44
130, 151	Banbridge,	125,150	47,541	1,016	273	272	254	217	136	145	124	108	513	503	137	127	130	109
70	Bandon,	101,345	20,180	377	82	94	119	82	41	56	68	42	207	170	41	38	51	40
71	Bantry,	106,855	14,940	317	75	89	84	69	40	43	45	37	165	152	35	46	39	32
135, 191	Bawnboy,	104,696	20,904	333	79	88	77	89	44	45	31	40	160	173	35	43	46	49
125, 152	Belfast,	49,201	290,230	11,875	2,953	3,007	2,993	2,922	1,477	1,539	1,568	1,473	6,057	5,818	1,476	1,468	1,425	1,449
197	Belmullet,	177,932	14,333	324	86	87	86	65	42	51	37	33	163	161	44	36	49	32
102	Borrisokane,	81,850	9,180	152	50	34	35	33	31	16	16	17	80	72	19	18	19	16
205, 210	Boyle,	160,031	35,352	580	137	137	154	152	76	69	86	65	296	284	61	68	68	87
88	Cahersiveen,	197,545	23,854	468	101	136	111	120	58	71	68	58	255	213	43	65	43	62
14, 103	Callan,	104,011	15,245	292	74	75	68	75	29	46	42	41	158	134	45	29	26	34
2, 43	Carlow,	199,945	38,103	792	200	238	177	177	108	128	99	107	442	350	92	110	78	70
168	Carrickmacross,	65,651	17,834	300	69	82	93	56	35	42	52	28	157	143	34	40	41	28
192, 206	Carrick-on-Shan.,	100,817	22,161	352	102	82	91	77	48	44	41	45	178	174	54	38	50	32
15, 104, 114	Carrick-on-Suir,	112,630	19,699	389	104	97	94	94	59	51	47	43	200	189	45	46	47	51
105	Cashel,	156,137	22,183	435	108	119	112	96	59	59	61	46	225	210	49	60	51	50
198	Castlebar,	140,998	28,921	594	177	154	141	122	93	81	74	67	315	279	84	73	67	55
131, 169	Castleblayney,	99,526	31,300	541	126	153	135	127	52	76	68	61	257	284	74	77	67	66
16	Castlecomer,	57,820	11,499	263	54	76	76	57	28	46	41	30	145	118	26	30	35	27
173	Castlederg,	91,785	13,528	219	50	54	54	61	30	25	23	29	107	112	20	29	31	32
207	Castlereagh,	163,567	37,474	696	191	175	144	186	92	88	75	91	346	350	99	87	69	95
72	Castletown,	73,445	12,389	294	69	80	66	79	41	37	30	43	151	143	28	43	36	36
136	Cavan,	161,074	41,974	805	187	231	200	187	83	115	104	98	400	405	104	116	96	89
5, 11	Celbridge,	79,934	14,556	299	73	91	75	60	28	46	44	34	152	147	45	45	31	26
199	Claremorris,	110,788	28,424	602	175	142	134	151	89	62	68	77	296	306	86	80	66	74
181	Clifden,	192,966	20,569	453	108	123	119	103	58	62	64	44	228	225	50	61	55	59
106	Clogheen,	117,422	17,022	335	80	105	73	77	43	47	38	39	167	168	37	58	35	38
174	Clogher,	89,285	16,987	275	72	75	69	59	33	36	27	23	119	156	39	39	42	36
73	Clonakilty,	80,465	21,955	383	83	110	84	106	47	57	45	70	219	164	36	53	39	36
160, 170	Clones,	73,502	17,836	310	72	96	87	55	37	48	36	33	154	156	35	48	51	22
107, 115	Clonmel,	87,709	20,774	398	98	122	84	94	51	65	43	43	202	196	47	57	41	51
164	Coleraine,	118,786	33,417	670	157	188	148	177	90	78	78	87	333	337	67	110	70	90
175	Cookstown,	96,720	27,161	490	126	131	109	124	57	68	59	45	229	261	69	63	50	79
137, 171	Cootehill,	105,846	25,670	408	101	93	121	93	46	54	64	47	211	197	55	39	57	46
74	Cork,	169,732	132,792	3,168	809	858	834	667	414	435	437	344	1,630	1,538	395	423	397	323
62	Corrofin,	61,386	5,699	87	17	26	21	23	11	16	14	12	53	34	6	10	7	11
94	Croom,	83,324	12,539	215	44	55	61	55	20	25	38	22	105	110	24	30	23	33
48	Delvin,	74,329	9,365	167	46	49	33	39	26	29	14	22	91	76	20	20	19	17

BIRTHS Registered in Ireland in the Four Quarters ending March 31st, June 30th, September 30th, and December 31st, 1899, in each SUPERINTENDENT REGISTRAR'S DISTRICT or POOR LAW UNION—*continued.*

Number or Numbers of Union in preceding Abstracts.	Superintendent Registrars' Districts or Poor Law Unions.	Area, in Statute Acres.	Population in 1891.	Males and Females.					Males.					Females.				
				Total.	Registered in the Quarter ending the last day of				Registered in the Quarter ending the last day of				Total.	Total.	Registered in the Quarter ending the last day of			
					Mar.	June.	Sept.	Dec.	Mar.	June.	Sept.	Dec.			Mar.	June.	Sept.	Dec.
89	Dingle, . . .	125,278	19,021	513	145	145	121	102	78	76	58	48	260	253	67	69	63	54
142	Donegal, . .	160,403	22,891	516	91	116	145	164	44	51	73	87	255	261	47	65	72	77
153	Downpatrick, .	147,441	43,236	884	229	281	186	188	114	144	94	97	449	435	115	137	92	91
31, 34	Drogheda, . .	99,006	29,212	536	136	156	124	120	66	72	64	60	262	274	70	84	60	60
211	Dromore West, .	97,063	15,019	244	77	56	65	46	41	33	32	25	131	113	36	23	33	21
6	Dublin, North, .	41,192	148,996	5,005	1,227	1,349	1,267	1,162	613	685	636	582	2,516	2,489	614	664	631	580
7	Dublin, South, .	48,190	200,709	5,621	1,427	1,503	1,353	1,338	694	752	645	690	2,781	2,840	733	751	708	648
32	Dundalk, . .	94,415	36,998	767	193	194	198	182	112	89	93	92	386	381	81	105	105	90
143	Dunfanaghy, . .	125,677	15,674	369	116	105	63	85	57	58	35	47	197	172	59	47	28	38
176	Dungannon, . .	110,217	36,712	705	157	179	197	172	83	86	112	84	365	340	74	93	85	88
116	Dungarvan, . .	94,044	17,021	324	70	87	90	77	42	48	45	37	172	152	28	39	45	40
75	Dunmanway, .	103,917	15,197	333	76	96	80	81	45	50	52	42	189	144	31	46	28	39
35	Dunshaughlin, .	106,822	8,593	154	32	52	41	29	18	30	16	12	76	78	14	22	25	17
12, 22, 36	Edenderry, . .	172,409	16,621	311	79	80	83	69	51	41	42	35	169	142	28	39	41	34
63	Ennis, . .	112,505	21,771	419	113	111	103	92	49	49	49	46	193	226	64	62	54	46
52	Enniscorthy, .	193,251	33,279	653	151	171	158	173	82	86	73	101	342	311	69	85	85	72
138, 161	Enniskillen, . .	197,623	35,118	617	145	177	153	142	80	98	79	82	339	278	65	79	74	60
64	Ennistimon, . .	99,281	20,108	370	84	106	92	88	35	60	45	44	184	186	49	46	47	44
76	Fermoy, . .	148,360	25,533	477	123	135	131	88	68	81	58	50	257	220	55	54	73	38
132	Galway, .	197,467	38,719	922	238	242	237	205	119	135	121	106	481	441	119	107	116	99
183	Glennamaddy, .	100,214	18,486	327	91	108	66	62	50	49	29	31	159	168	41	59	37	31
144	Glenties, . .	257,479	34,219	696	198	181	174	143	101	87	91	73	352	344	97	94	83	70
53	Gorey, . . .	130,031	18,156	330	67	104	90	69	35	57	42	36	170	160	32	47	48	33
184	Gort, . . .	106,048	14,201	262	64	73	64	61	36	34	22	34	126	136	28	39	42	27
28, 49, 139	Granard, . .	134,673	26,944	437	104	139	99	95	58	63	50	51	222	215	46	76	49	44
145	Inishowen, . .	159,412	30,459	637	169	125	166	177	89	71	72	108	340	297	80	54	94	69
162, 177	Irvinestown, .	81,881	16,405	269	67	66	73	63	35	41	40	34	150	119	32	25	33	29
77	Kanturk, . .	185,685	26,171	528	133	141	117	137	69	71	55	77	272	256	64	70	62	60
37	Kells, . . .	103,426	15,586	262	54	72	54	82	25	39	29	38	131	131	29	33	25	44
90	Kenmare, . .	198,152	16,319	293	60	95	65	73	21	54	32	30	137	156	39	41	33	43
154	Kilkeel, . .	81,834	18,181	425	110	111	116	88	55	59	64	48	226	199	55	52	52	40
17	Kilkenny, . .	110,943	25,457	511	135	134	109	133	76	73	57	73	279	232	59	61	52	60
65	Killadysert, . .	62,319	10,503	199	49	68	46	36	28	37	24	18	107	92	21	31	22	18
200	Killala, . .	104,882	9,290	141	41	29	43	28	22	11	20	12	65	76	19	18	23	16
91	Killarney, . .	251,287	40,558	881	199	246	230	206	115	142	115	95	467	414	84	104	115	111
117	Kilmacthomas, .	64,478	8,342	162	41	46	46	29	23	27	24	19	93	69	18	19	22	10
78, 95	Kilmallock, . .	145,150	28,168	612	155	170	144	143	71	90	76	69	306	306	84	80	68	74
66	Kilrush, . .	136,788	31,423	635	145	175	154	161	79	103	76	76	334	301	66	72	78	85
79	Kinsale, . .	79,651	18,823	357	91	84	89	93	51	51	43	45	190	167	40	33	46	48
126	Larne, . . .	117,801	33,370	882	224	234	220	204	111	113	111	104	439	443	113	121	109	100
146	Letterkenny, .	101,247	13,950	270	61	70	72	67	32	39	37	35	143	127	29	31	35	32
165	Limavady, . .	152,711	23,369	481	129	127	123	102	60	66	70	60	256	225	69	61	53	42
67, 96	Limerick, . .	177,951	68,992	1,693	449	446	391	407	228	233	199	196	856	837	221	213	192	211
127, 155	Lisburn, . .	119,041	50,290	1,120	265	287	278	290	135	147	141	154	577	543	130	140	137	136
118	Lismore, . .	97,048	15,124	263	83	64	66	50	47	34	37	27	145	118	36	30	29	23
163	Lisnaskea, . .	98,709	18,074	342	98	85	85	74	48	47	48	32	175	167	50	38	37	42
92, 97	Listowel, . .	189,919	39,121	836	183	218	226	209	84	118	102	100	404	432	99	100	124	109
147, 166	Londonderry, .	144,126	60,021	1,596	413	439	393	351	205	206	192	185	788	808	208	233	201	166
29	Longford, . .	110,073	24,964	443	102	131	103	107	48	71	55	66	240	203	54	60	48	41
185	Loughrea, . .	198,832	22,244	431	112	105	111	103	51	47	63	56	217	214	61	58	48	47
128, 132, 156	Lurgan, . .	79,944	58,155	1,346	354	364	315	313	171	176	171	167	685	661	183	188	144	146
80	Macroom, . .	179,108	26,088	527	121	135	150	121	62	67	73	66	268	259	59	68	77	55

BIRTHS Registered in Ireland in the Four Quarters ending March 31st, June 30th, September 30th, and December 31st, 1899, in each SUPERINTENDENT REGISTRAR'S DISTRICT or POOR LAW UNION—*continued.*

Number or Numbers of Union in preceding Abstract.	Superintendent Registrars' Districts or Poor Law Unions.	Area in Statute Acres.	Population in 1891.	Males and Females.					Males.					Females.				
				Total.	Registered in the Quarter ending the last day of				Registered in the Quarter ending the last day of				Total.	Total.	Registered in the Quarter ending the last day of			
					Mar.	June.	Sept.	Dec.	Mar.	June.	Sept.	Dec.			Mar.	June.	Sept.	Dec.
167	Magherafelt,	156,719	44,976	837	193	239	202	203	107	114	99	110	430	407	86	125	103	93
81	Mallow,	149,565	23,405	533	125	151	132	125	68	95	72	68	303	230	57	56	60	57
193	Manorhamilton,	144,857	25,465	436	117	101	104	114	66	57	57	62	242	194	51	44	47	52
82	Middleton,	109,266	23,993	420	93	96	132	99	47	52	75	48	222	198	46	44	57	51
148	Millford,	111,334	21,808	417	120	108	98	91	56	59	51	50	216	201	64	49	47	41
83	Millstreet,	74,905	12,163	237	60	62	49	66	30	33	24	34	121	116	30	29	25	32
84, 98	Mitchelstown,	86,957	15,742	309	74	97	66	72	32	46	29	41	148	161	42	51	37	31
194	Mohill,	92,956	22,471	418	118	110	98	92	67	59	47	48	221	197	51	51	51	44
172	Monaghan,	125,132	32,416	556	146	154	119	137	69	63	60	74	266	290	77	91	59	63
186	Mountbellew,	102,383	16,477	366	119	85	87	75	73	50	42	39	204	162	46	35	45	36
23, 44	Mountmellick,	200,629	31,451	568	132	155	156	125	72	82	81	61	296	272	60	73	75	64
50	Mullingar,	208,601	30,614	550	126	151	139	134	72	79	73	82	306	244	54	72	66	52
13, 57	Naas,	216,188	36,978	784	201	174	218	191	102	97	113	92	404	380	99	77	105	99
38	Navan,	94,474	16,099	322	72	83	91	76	41	47	46	42	176	146	31	36	45	34
108	Nenagh,	183,088	27,382	480	115	130	121	114	56	62	64	59	241	239	59	68	57	55
99	Newcastle,	143,862	26,505	516	118	147	129	122	56	73	64	66	259	257	62	74	65	56
8, 18, 54	New Ross,	177,190	33,544	645	148	184	172	141	58	93	94	70	315	330	90	91	78	71
133, 157	Newry,	137,975	58,134	1,167	262	324	298	283	131	175	154	151	611	556	131	149	144	132
158	Newtownards,	93,890	41,286	1,076	240	300	264	272	127	166	134	150	577	499	113	134	130	122
39, 140	Oldcastle,	86,043	17,247	318	91	85	68	74	53	39	33	41	166	152	38	46	35	33
178	Omagh,	229,813	44,387	674	174	189	166	145	90	94	89	68	341	333	84	95	77	77
187	Oughterard,	172,289	18,975	455	98	122	131	104	53	59	72	42	226	229	45	63	59	62
24, 109	Parsonstown,	220,672	28,044	526	132	147	137	110	69	71	69	51	260	266	63	76	68	59
188	Portumna,	77,046	10,363	158	49	45	35	29	30	23	20	13	86	72	19	22	15	16
8, 58	Rathdown,	61,498	56,079	1,176	309	302	308	257	152	164	148	130	594	582	157	138	160	127
59	Rathdrum,	227,487	27,626	627	137	172	164	154	73	89	100	89	351	276	64	83	64	65
100	Rathkeale,	101,888	17,627	330	72	88	68	102	40	51	34	51	176	154	32	37	34	51
208	Roscommon,	114,057	17,561	274	60	80	73	61	37	40	33	30	140	134	23	40	40	31
25, 45, 110	Roscrea,	149,679	19,848	340	94	85	69	92	47	42	43	49	181	159	47	43	26	43
68	Scarriff,	86,320	11,715	242	59	58	61	64	31	31	30	32	124	118	28	27	31	32
60	Shillelagh,	83,075	10,046	194	42	58	47	47	21	35	28	23	107	87	21	23	19	24
85	Skibbereen,	115,024	28,450	602	128	187	149	138	74	104	78	79	335	267	54	83	71	59
86	Skull,	57,169	11,233	195	38	45	51	61	18	24	25	31	98	97	20	21	26	30
212	Sligo,	143,808	41,154	808	222	204	208	174	112	102	96	92	402	406	110	102	112	82
149, 179	Strabane,	190,095	39,123	865	196	239	232	198	102	114	127	111	454	411	94	125	105	87
150	Stranorlar,	121,152	15,108	272	67	67	75	63	40	35	36	34	145	127	27	32	39	29
209	Strokestown,	90,036	18,458	286	64	83	72	67	32	40	42	32	146	140	32	43	30	35
201	Swineford,	151,494	48,261	1,058	321	178	199	360	160	93	102	192	547	511	161	85	97	168
19	Thomastown,	107,577	14,876	290	59	75	93	63	37	39	46	32	154	136	22	36	47	31
111	Thurles,	142,542	25,613	520	107	153	126	134	48	74	62	68	252	268	59	79	64	66
101, 112	Tipperary,	179,987	35,786	685	163	180	167	175	86	100	94	86	366	319	77	80	73	89
213	Tobercurry,	125,809	22,210	422	116	100	103	103	59	50	51	52	212	210	57	50	52	51
93	Tralee,	221,847	44,787	944	247	214	228	255	133	103	110	130	476	468	114	111	118	125
40	Trim,	119,520	16,011	288	69	92	69	58	43	43	40	28	154	134	26	49	29	30
189	Tuam,	190,649	34,630	655	196	186	138	135	110	104	78	78	370	285	86	82	60	57
69	Tulla,	86,225	11,695	180	49	56	43	32	22	31	20	18	91	89	27	25	23	14
26, 51	Tullamore,	155,395	24,851	479	122	119	109	129	69	47	65	62	243	236	53	72	44	67
20, 113	Urlingford,	77,642	9,592	186	49	49	53	35	31	23	31	17	102	84	18	26	22	18
21, 119	Waterford,	125,719	50,308	1,069	244	318	269	238	119	154	131	132	536	533	125	164	138	106
202	Westport,	345,921	37,381	898	229	176	237	256	120	98	121	135	474	424	109	78	116	121
55	Wexford,	126,301	35,142	759	165	205	199	190	85	96	118	117	416	343	80	109	81	73
87, 120	Youghal	70,624	16,769	248	58	58	61	71	26	26	26	34	112	136	32	32	35	37

DEATHS registered in each Province and County in Ireland in the Four Quarters ending March 31st, June 30th, September 30th, and December 31st, 1899.

	Provinces and Counties.	Area in Statute Acres.	Population, in 1891.	Males and Females. Total.	Males and Females. Registered in the Quarter ending the last day of March.	June.	Sept.	Dec.	Males. Registered in the Quarter ending the last day of March.	June.	Sept.	Dec.	Males. Total.	Females. Total.	Females. Registered in the Quarter ending the last day of March.	June.	Sept.	Dec.
	IRELAND,	20,327,947	4,704,750	79,699	21,836	20,932	17,636	19,295	10,661	10,560	8,901	9,577	39,699	40,000	11,175	10,372	8,735	9,718
No.	PROVINCES.																	
I.	LEINSTER.	4,839,429	1,191,782	23,338	6,001	5,730	5,336	6,271	2,977	2,878	2,721	3,161	11,737	11,601	3,024	2,852	2,615	3,110
II.	MUNSTER,	5,949,260	1,173,643	17,991	5,010	4,916	3,950	4,115	2,414	2,588	2,008	2,053	9,063	8,928	2,596	2,328	1,942	2,062
III.	ULSTER,	5,322,334	1,619,814	29,353	8,204	7,738	6,502	6,909	3,944	3,795	3,228	3,354	14,321	15,032	4,260	3,943	3,274	3,555
IV.	CONNAUGHT	4,216,924	719,511	9,017	2,621	2,548	1,848	2,000	1,326	1,299	944	1,009	4,578	4,439	1,295	1,249	904	991
	I.—PROVINCE OF LEINSTER.—COUNTIES.																	
No.																		
1	CARLOW,	221,458	41,964	698	198	209	151	140	100	114	73	78	365	333	98	95	78	62
2	DUBLIN,	226,686	416,860	11,806	2,766	2,610	2,941	3,489	1,359	1,329	1,510	1,724	5,922	5,884	1,407	1,281	1,431	1,765
3	KILDARE,	418,496	70,206	1,057	315	257	217	268	159	136	108	128	531	526	156	121	109	140
4	KILKENNY,	509,245	87,496	1,319	347	360	286	326	176	172	151	152	651	668	171	188	135	174
5	KING'S,	493,263	65,563	884	251	231	175	227	122	115	94	105	436	448	129	116	81	122
6	LONGFORD,	257,770	52,647	725	206	189	143	187	95	95	77	96	363	362	111	94	66	91
7	LOUTH,	202,174	71,914	1,113	312	319	227	255	132	163	123	129	547	566	180	156	104	126
8	MEATH,	577,743	76,111	1,055	291	290	222	252	166	157	126	157	606	449	125	133	96	95
9	QUEEN'S,	424,690	63,855	986	306	257	194	229	165	124	100	126	515	471	141	133	94	103
10	WESTMEATH,	434,626	68,611	997	297	261	210	229	159	136	95	129	519	478	138	125	115	100
11	WEXFORD,	573,321	112,063	1,719	445	483	373	418	216	211	168	209	804	915	229	272	205	209
12	WICKLOW,	499,957	64,492	979	267	264	197	251	128	126	96	128	478	501	139	138	101	123
	II.—PROVINCE OF MUNSTER.—COUNTIES.																	
13	CLARE,	784,956	126,244	1,694	486	481	367	360	243	247	179	176	845	849	243	234	188	184
14	CORK,	1,838,921	438,432	7,030	1,941	1,904	1,537	1,648	912	1,017	802	849	3,580	3,450	1,029	887	735	799
15	KERRY,	1,159,356	179,136	2,320	618	688	490	524	315	375	237	255	1,182	1,138	303	313	253	269
16	LIMERICK,	662,973	158,912	2,522	709	639	602	572	337	317	298	302	1,254	1,268	372	322	304	270
17	TIPPERARY,	1,049,851	174,298	2,657	768	707	563	619	369	375	282	286	1,312	1,345	399	332	281	333
18	WATERFORD,	453,203	96,621	1,768	488	497	391	392	238	257	210	185	890	878	250	240	181	207
	III.—PROVINCE OF ULSTER.—COUNTIES.																	
19	ANTRIM,	711,487	430,865	9,982	2,735	2,505	2,377	2,365	1,288	1,237	1,192	1,143	4,860	5,122	1,447	1,268	1,185	1,222
20	ARMAGH,	312,659	137,877	2,480	723	660	542	555	343	322	253	292	1,210	1,270	380	338	289	263
21	CAVAN,	467,025	111,917	1,472	410	393	293	376	216	199	159	189	763	709	194	194	134	187
22	DONEGAL,	1,190,268	185,635	2,512	729	670	551	562	342	345	279	292	1,258	1,254	387	325	272	270
23	DOWN,	612,093	269,734	5,366	1,507	1,390	1,160	1,309	705	628	556	605	2,494	2,872	802	762	604	704
24	FERMANAGH,	417,665	74,170	1,095	288	321	239	247	163	176	113	124	576	519	125	145	126	123
25	LONDONDERRY,	513,388	152,009	2,630	761	707	564	598	369	335	294	282	1,280	1,350	392	372	270	316
26	MONAGHAN,	318,806	86,206	1,251	347	354	259	291	166	179	130	132	607	644	181	175	129	159
27	TYRONE,	778,943	171,401	2,565	704	738	517	606	352	374	252	295	1,273	1,292	352	364	265	311
	IV.—PROVINCE OF CONNAUGHT.—COUNTIES.																	
28	GALWAY,	1,463,430	211,227	2,755	799	812	568	576	403	380	281	298	1,362	1,393	396	432	287	278
29	LEITRIM,	376,510	78,618	919	280	253	180	206	147	130	89	104	470	449	133	123	91	102
30	MAYO,	1,327,777	218,698	2,617	759	695	560	603	396	359	283	292	1,330	1,287	363	336	277	311
31	ROSCOMMON,	607,002	116,552	1,403	377	421	271	334	185	224	149	173	731	672	192	197	122	161
32	SLIGO,	442,205	94,416	1,323	406	367	269	281	195	206	142	142	685	638	211	161	127	139

DEATHS registered in Ireland in the Four Quarters ending

I.—PROVINCE OF

No.	COUNTIES AND SUPERINTENDENT REGISTRARS' DISTRICTS.	Area in Statute Acres.	Population in 1891.	MALES AND FEMALES. Total.	Registered in the Quarter ending the last day of March.	June.	Sept.	Dec.
	Carlow Co.							
1	Baltinglass, part of, . .	33,392	5,185	84	23	29	15	17
2	Carlow, do., . .	162,972	32,783	576	167	170	126	113
3	New Ross, do., . .	25,094	3,996	38	8	10	10	10
	Dublin Co.							
4	Balrothery, . . .	84,071	18,087	297	53	73	79	92
5	Celbridge, part of, . .	26,237	5,242	67	12	20	19	16
6	Dublin, North, . . .	41,192	148,996	4,552	1,099	965	1,196	1,292
7	Dublin, South, . . .	48,190	200,709	6,047	1,373	1,351	1,478	1,845
8	Rathdown, part of, . .	26,996	43,826	843	229	201	169	244
	Kildare Co.							
9	Athy, part of, . .	113,111	18,915	292	91	57	60	84
10	Baltinglass, do., . .	17,153	2,262	31	8	12	4	7
11	Celbridge, do., . .	53,697	9,314	145	37	42	25	41
12	Edenderry do., . .	69,434	6,092	86	26	18	20	22
13	Naas, do., .	165,101	33,623	503	153	128	108	114
	Kilkenny Co.							
14	Callan, part of, .	62,148	9,040	152	29	41	44	38
15	Carrick-on-Suir, do., .	32,120	5,121	66	25	19	14	8
16	Castlecomer, . . .	57,820	11,499	162	45	42	25	50
17	Kilkenny, ...	110,943	25,457	437	100	115	100	122
18	New Ross, part of, . .	28,358	4,062	37	13	6	5	13
19	Thomastown, . . .	107,577	14,876	215	64	63	43	45
20	Urlingford, part of, . .	52,998	6,433	110	31	26	25	28
21	Waterford, do., . .	57,281	11,008	140	40	48	30	22
	King's Co.							
22	Edenderry, part of, . .	81,061	8,087	115	26	25	37	27
23	Mountmellick, do., . .	24,548	3,060	57	13	20	14	10
24	Parsonstown, do., . .	193,244	25,754	340	96	93	65	86
25	Roscrea, do., . .	55,565	6,435	92	30	22	10	30
26	Tullamore, do., . .	138,845	22,227	280	86	71	49	74
	Longford Co.							
27	Ballymahon, part of, . .	69,733	10,673	153	55	37	23	38
28	Granard, do., . .	77,964	17,010	221	60	54	46	61
29	Longford, ...	110,073	24,964	351	91	98	74	88
	Louth Co.							
30	Ardee, part of, . .	65,909	13,143	181	53	44	28	56
31	Drogheda, do., . .	41,850	21,773	373	103	104	74	92
32	Dundalk, . .	94,415	36,998	559	156	171	125	107
	Meath Co.							
33	Ardee, part of, .	30,309	3,629	34	10	6	14	4
34	Drogheda, do., . .	57,156	7,439	79	24	16	17	22
35	Dunshaughlin, . .	106,822	8,593	140	39	47	30	24
36	Edenderry, part of, . .	21,914	2,442	26	6	6	11	3
37	Kells, ...	103,426	15,586	210	57	54	42	57
38	Navan, ...	94,474	16,099	245	58	74	41	72
39	Oldcastle, part of, . .	44,122	6,312	104	34	30	19	21
40	Trim, ...	119,520	16,011	217	63	57	48	49

March 31st, June 30th, September 30th, and December 31st, 1899.

LEINSTER.

MALES.					FEMALES.					
Registered in the Quarter ending the last day of				TOTAL.	TOTAL.	Registered in the Quarter ending the last day of				SUPERINTENDENT REGISTRARS' DISTRICTS.
March.	June.	Sept.	Dec.			March	June.	Sept.	Dec.	
										Carlow Co.
14	12	7	12	45	39	9	17	8	5	BALTINGLASS, part of.
83	95	62	64	304	272	84	75	64	49	CARLOW, do.
3	7	4	2	16	22	5	3	6	8	NEW ROSS, do.
										Dublin Co.
23	42	41	51	157	140	30	31	38	41	BALROTHERY.
6	7	14	9	36	31	6	13	5	7	CELBRIDGE, part of.
538	512	620	649	2,319	2,233	561	453	576	643	DUBLIN, NORTH.
692	675	740	900	3,007	3,040	681	676	738	945	DUBLIN, SOUTH.
100	93	95	115	403	440	129	108	74	129	RATHDOWN, part of.
										Kildare Co.
40	27	25	38	130	162	51	30	35	46	ATHY, part of.
4	8	2	3	17	14	4	4	2	4	BALTINGLASS, do.
18	16	15	21	70	75	19	26	10	20	CELBRIDGE, do.
14	12	14	13	53	33	12	6	6	9	EDENDERRY, do.
83	73	52	53	261	242	70	55	56	61	NAAS, do.
										Kilkenny Co.
14	23	21	18	76	76	15	18	23	20	CALLAN, part of.
12	8	8	2	30	36	13	11	6	6	CARRICK-ON-SUIR, do.
28	21	13	27	89	73	17	21	12	23	CASTLECOMER.
50	56	55	57	218	219	50	59	45	65	KILKENNY.
5	4	2	7	18	19	8	2	3	6	NEW ROSS, part of.
34	34	25	17	110	105	30	29	18	28	THOMASTOWN.
13	9	14	17	53	57	18	17	11	11	URLINGFORD, part of.
20	17	13	7	57	83	20	31	17	15	WATERFORD, do.
										King's Co.
15	11	20	11	57	58	11	14	17	16	EDENDERRY, part of.
7	8	7	6	28	29	6	12	7	4	MOUNTMELLICK, do.
43	45	36	37	161	179	53	48	29	49	PARSONSTOWN, do.
17	16	7	12	52	40	13	6	3	18	ROSCREA, do.
40	35	24	39	138	142	46	36	25	35	TULLAMORE, do.
										Longford Co.
26	17	11	15	69	84	29	20	12	23	BALLYMAHON, part of.
31	30	23	41	125	96	29	24	23	20	GRANARD, do.
38	48	43	40	169	182	53	50	31	48	LONGFORD.
										Louth Co.
20	23	17	32	92	89	33	21	11	24	ARDEE, part of.
54	52	38	46	190	183	49	52	36	46	DROGHEDA, do.
58	88	68	51	265	294	98	83	57	56	DUNDALK.
										Meath Co.
7	3	8	3	21	13	3	3	6	1	ARDEE, part of.
13	7	11	11	42	37	11	9	6	11	DROGHEDA, do.
25	21	17	12	75	65	14	26	13	12	DUNSHAUGHLIN.
4	5	6	3	18	8	2	1	5	.	EDENDERRY, part of.
31	35	24	41	131	79	26	19	18	16	KELLS.
29	36	25	43	133	112	29	38	16	29	NAVAN.
18	19	9	14	60	44	16	11	10	7	OLDCASTLE, part of.
39	31	26	30	126	91	24	26	22	19	TRIM.

DEATHS registered in Ireland in the Four Quarters ending

I.—PROVINCE OF

No.	SUPERINTENDENT REGISTRARS' DISTRICTS.	Area in Statute Acres.	Population in 1891.	MALES AND FEMALES. Total.	Registered in the Quarter ending the last day of March.	June.	Sept.	Dec.
	Queen's Co.							
41	Abbeyleix,	127,042	19,080	288	86	74	61	67
42	Athy, part of,	48,020	6,720	96	33	21	16	26
43	Carlow, do	36,973	5,320	60	12	20	8	20
44	Mountmellick, part of,	176,081	28,391	481	165	115	98	103
45	Roscrea, do.,	36,574	4,344	61	10	27	11	13
	Westmeath Co.							
46	Athlone, part of,	68,308	17,719	250	76	57	58	59
47	Ballymahon, do.,	30,410	3,967	57	14	14	14	15
48	Delvin,	74,329	9,365	109	33	27	26	23
49	Granard, part of,	36,428	4,322	54	12	15	15	12
50	Mullingar,	208,601	30,614	486	147	134	91	114
51	Tullamore, part of,	16,550	2,624	41	15	14	6	6
	Wexford Co.							
52	Enniscorthy,	193,251	33,279	466	129	132	95	110
53	Gorey,	130,031	18,156	262	66	63	69	64
54	New Ross, part of,	123,738	25,486	375	99	121	65	90
55	Wexford,	126,301	35,142	616	151	167	144	154
	Wicklow Co.							
56	Baltinglass part of,	103,806	11,212	182	55	58	19	50
57	Naas, do.,	51,087	3,355	60	23	15	14	8
58	Rathdown, do.,	34,502	12,253	187	42	37	51	57
59	Rathdrum,	227,487	27,626	403	108	110	81	104
60	Shillelagh,	83,075	10,046	147	39	44	32	32

II.—PROVINCE OF

	Clare Co.							
61	Ballyvaghan,	71,432	4,387	71	21	21	10	19
62	Corrofin,	61,386	5,699	72	23	18	14	17
63	Ennis,	112,505	21,771	313	77	96	69	71
64	Ennistimon,	99,281	20,108	262	67	85	52	58
65	Killadysert,	62,319	10,503	148	42	46	42	18
66	Kilrush,	136,788	31,423	437	138	113	97	89
67	Limerick, part of,	68,700	8,943	95	34	30	14	17
68	Scarriff,	86,320	11,715	152	36	35	40	41
69	Tulla,	86,225	11,695	144	48	37	29	30
	Cork Co.							
70	Bandon,	101,345	20,180	303	82	96	59	66
71	Bantry,	106,855	14,940	163	53	41	32	37
72	Castletown,	73,445	12,389	148	42	48	25	33
73	Clonakilty,	80,465	21,955	273	63	71	68	71
74	Cork,	169,732	132,792	2,928	807	667	668	786
75	Dunmanway,	103,917	15,197	177	53	48	33	43
76	Fermoy,	148,360	25,533	374	105	112	84	73
77	Kanturk,	185,685	26,171	369	98	143	59	69
78	Kilmallock, part of,	19,384	4,225	66	14	20	16	16
79	Kinsale,	79,651	18,823	229	69	67	54	39
80	Macroom,	179,108	26,088	323	84	92	80	67
81	Mallow,	149,565	23,405	378	89	125	97	67

March 31st, June 30th, September 30th, and December 31st, 1899—*continued.*

LEINSTER—*continued.*

MALES.					FEMALES.					SUPERINTENDENT REGISTRARS' DISTRICTS.
Registered in the Quarter ending the last day of				TOTAL.	TOTAL.	Registered in the Quarter ending the last day of				
March.	June.	Sept.	Dec.			March.	June.	Sept.	Dec.	
										Queen's Co.
42	39	32	35	148	140	44	35	29	32	ABBEYLEIX.
18	11	9	15	53	43	15	10	7	11	ATHY, part of.
9	9	4	12	34	26	3	11	4	8	CARLOW, do.
91	53	49	55	248	233	74	62	49	48	MOUNTMELLICK, part of.
5	12	6	9	32	29	5	15	5	4	ROSCREA, do.
										Westmeath Co.
44	26	33	34	137	113	32	31	25	25	ATHLONE, part of.
7	9	5	9	30	27	7	5	9	6	BALLYMAHON do.
14	13	13	13	53	56	19	14	12	10	DELVIN.
6	7	6	9	28	26	6	8	9	3	GRANARD, part of.
80	73	36	62	251	235	67	61	55	52	MULLINGAR.
8	8	2	2	20	21	7	6	4	4	TULLAMORE, part of.
										Wexford Co.
66	59	46	61	232	234	63	73	49	49	ENNISCORTHY.
38	36	33	34	141	121	28	27	36	30	GOREY.
40	48	22	37	147	228	59	73	43	53	NEW ROSS, part of.
72	68	67	77	284	332	79	99	77	77	WEXFORD.
										Wicklow Co.
30	25	10	34	99	83	25	33	9	16	BALTINGLASS, part of.
12	7	6	4	29	31	11	8	8	4	NAAS, do.
22	19	29	29	99	88	20	18	22	28	RATHDOWN, do.
46	57	39	50	192	211	62	53	42	54	RATHDRUM.
18	18	12	11	59	88	21	26	20	21	SHILLELAGH.

MUNSTER.

										Clare Co.
10	14	4	10	38	33	11	7	6	9	BALLYVAGHAN.
11	11	2	9	33	39	12	7	12	8	CORROFIN.
49	49	30	31	159	154	28	47	39	40	ENNIS.
34	38	30	31	133	129	33	47	22	27	ENNISTIMON.
18	25	22	6	71	77	24	21	20	12	KILLADYSERT.
72	62	54	42	230	207	66	51	43	47	KILRUSH.
17	14	8	10	49	46	17	16	6	7	LIMERICK, part of.
11	16	18	24	69	83	25	19	22	17	SCARRIFF.
21	18	11	13	63	81	27	19	18	17	TULLA.
										Cork Co.
40	51	40	38	169	134	42	45	19	28	BANDON.
21	22	18	23	84	79	32	19	14	14	BANTRY.
19	24	18	19	80	68	23	24	7	14	CASTLETOWN.
27	39	38	33	137	136	36	32	30	38	CLONAKILTY.
381	362	330	369	1,442	1,486	426	305	338	417	CORK.
25	22	13	25	85	92	28	26	20	18	DUNMANWAY.
52	62	46	49	209	165	53	50	38	24	FERMOY.
46	74	33	40	193	176	52	69	26	29	KANTURK.
5	11	9	7	32	34	9	9	7	9	KILMALLOCK, part of.
30	30	24	23	107	122	39	37	30	16	KINSALE.
50	53	40	44	187	136	34	39	40	23	MACROOM.
48	71	54	35	208	170	41	54	43	32	MALLOW.

DEATHS registered in Ireland in the Four Quarters ending

II.—PROVINCE OF

No.	SUPERINTENDENT REGISTRARS' DISTRICTS.	Area in Statute Acres.	Population in 1891.	MALES AND FEMALES. Total.	Registered in the Quarter ending the last day of March.	June.	Sept.	Dec.
	Cork Co.—*continued.*							
82	MIDDLETON,	109,266	23,993	359	105	99	66	89
83	MILLSTREET,	74,905	12,163	187	60	61	32	34
84	MITCHELSTOWN, part of,	48,406	9,852	130	40	28	30	32
85	SKIBBEREEN,	115,024	28,450	320	85	95	71	69
86	SKULL,	57,169	11,233	114	36	30	26	22
87	YOUGHAL, part of,	36,639	11,043	189	56	61	37	35
	Kerry Co.							
88	CAHERSIVEEN,	197,545	23,854	202	58	48	42	54
89	DINGLE,	125,278	19,021	284	76	84	68	56
90	KENMARE,	198,152	16,319	139	26	48	26	39
91	KILLARNEY,	251,287	40,558	593	156	182	130	125
92	LISTOWEL, part of,	165,247	34,597	530	125	175	132	98
93	TRALEE,	221,847	44,787	572	177	151	92	152
	Limerick Co.							
94	CROOM,	83,324	12,539	173	59	49	37	28
95	KILMALLOCK, part of	125,766	23,943	388	101	102	94	91
96	LIMERICK, do.,	109,251	60,049	1,131	328	273	277	253
97	LISTOWEL, do.,	24,672	4,524	56	7	20	17	12
98	MITCHELSTOWN, do.,	38,551	5,890	75	20	23	19	13
99	NEWCASTLE,	143,862	26,505	348	103	95	81	69
100	RATHKEALE,	101,888	17,627	260	65	60	55	80
101	TIPPERARY, part of,	35,659	7,835	91	26	17	22	26
	Tipperary Co.							
102	BORRISOKANE,	81,850	9,180	114	36	24	22	32
103	CALLAN, part of,	41,863	6,205	94	36	21	19	18
104	CARRICK-ON-SUIR, do.,	26,057	8,616	194	77	44	33	40
105	CASHEL,	156,137	22,183	310	80	94	65	71
106	CLOGHEEN,	117,422	17,022	199	54	61	48	36
107	CLONMEL, part of,	46,952	15,628	360	111	110	73	66
108	NENAGH,	183,088	27,382	363	106	88	97	72
109	PARSONSTOWN, part of,	27,428	2,290	24	4	11	1	8
110	ROSCREA, do.,	57,540	9,069	130	37	35	27	31
111	THURLES,	142,542	25,613	395	88	100	96	111
112	TIPPERARY, part of,	144,328	27,951	419	124	100	75	120
113	URLINGFORD, do.,	24,644	3,159	55	15	19	7	14
	Waterford Co.							
114	CARRICK-ON-SUIR, part of,	54,453	5,962	81	27	18	18	18
115	CLONMEL, do.	40,757	5,146	50	9	22	4	15
116	DUNGARVAN,	94,044	17,021	316	73	105	75	63
117	KILMACTHOMAS,	64,478	8,342	108	39	29	27	13
118	LISMORE,	97,048	15,124	222	62	75	39	46
119	WATERFORD, part of,	68,438	39,300	915	251	226	215	223
120	YOUGHAL, do.	33,985	5,726	76	27	22	13	14

March 31st, June 30th, September 30th, and December 31st, 1899—*continued.*

MUNSTER—*continued.*

MALES.					FEMALES.					SUPERINTENDENT REGISTRARS' DISTRICTS.
Registered in the Quarter ending the last day of				TOTAL.	TOTAL.	Registered in the Quarter ending the last day of				
March	June.	Sept.	Dec.			March.	June.	Sept.	Dec.	
										Cork Co.—*continued.*
53	58	33	46	190	169	52	41	33	43	MIDDLETON.
30	30	16	20	96	91	30	31	16	14	MILLSTREET.
13	16	14	18	61	69	27	12	16	14	MITCHELSTOWN, part of.
36	47	44	35	162	158	49	48	27	34	SKIBBEREEN.
19	16	13	11	59	55	17	14	13	11	SKULL.
17	29	19	14	79	110	39	32	18	21	YOUGHAL, part of.
										Kerry Co.
20	31	19	28	98	104	38	17	23	26	CAHERSIVEEN.
37	50	32	30	149	135	39	34	36	26	DINGLE.
9	30	14	13	66	73	17	18	12	26	KENMARE.
84	94	73	63	314	279	72	88	57	62	KILLARNEY.
66	85	60	47	258	272	59	90	72	51	LISTOWEL, part of.
99	85	39	74	297	275	78	66	53	78	TRALEE
										Limerick Co.
28	29	23	14	94	79	31	20	14	14	CROOM.
46	55	52	54	207	181	55	47	42	37	KILMALLOCK, part of.
157	124	128	131	540	591	171	149	149	122	LIMERICK, do.
2	7	6	5	20	36	5	13	11	7	LISTOWEL, do.
10	11	13	4	38	37	10	12	6	9	MITCHELSTOWN, do.
52	52	43	40	187	161	51	43	38	29	NEWCASTLE.
29	33	23	39	124	136	36	27	32	41	RATHKEALE.
13	6	10	15	44	47	13	11	12	11	TIPPERARY, part of.
										Tipperary Co.
14	14	12	14	54	60	22	10	10	18	BORRISOKANE.
17	9	8	13	47	47	19	12	11	5	CALLAN, part of.
32	24	19	18	93	101	45	20	14	22	CARRICK-ON-SUIR, do.
41	51	37	28	157	153	39	43	28	43	CASHEL.
22	33	22	24	101	98	32	28	26	12	CLOGHEEN
56	65	40	21	182	178	55	45	33	45	CLONMEL, part of.
57	42	48	37	184	179	49	46	49	35	NENAGH.
2	6	.	4	12	12	2	5	1	4	PARSONSTOWN, part of.
15	15	16	18	64	66	22	20	11	13	ROSCREA, do.
38	49	45	51	183	212	50	51	51	60	THURLES.
65	57	33	52	207	212	59	43	42	68	TIPPERARY, part of.
10	10	2	6	28	27	5	9	5	8	URLINGFORD, do.
										Waterford Co.
10	12	13	9	44	37	17	6	5	9	CARRICK-ON-SUIR, pt. of.
6	9	2	4	21	29	3	13	2	11	CLONMEL, do.
42	54	39	27	162	154	31	51	36	36	DUNGARVAN.
18	18	14	7	57	51	21	11	13	6	KILMACTHOMAS.
27	37	25	22	111	111	35	38	14	24	LISMORE.
121	116	111	110	458	457	130	110	104	113	WATERFORD, part of.
14	11	6	6	37	39	13	11	7	8	YOUGHAL, do.

DEATHS registered in Ireland in the Four Quarters ending

III.—PROVINCE OF

No.	SUPERINTENDENT REGISTRARS' DISTRICTS.	Area in Statute Acres.	Population in 1891.	MALES AND FEMALES. Total.	Registered in the Quarter ending the last day of March.	June.	Sept.	Dec.
	Antrim Co.							
121	ANTRIM, ...	117,127	29,655	514	171	137	95	111
122	BALLYCASTLE, . . .	102,197	14,470	191	41	55	37	58
123	BALLYMENA, . . .	161,162	58,897	959	296	240	194	229
124	BALLYMONEY, . . .	121,133	31,162	442	124	129	86	103
125	BELFAST, part of, . . .	32,044	232,654	6,719	1,795	1,629	1,725	1,570
126	LARNE, ...	117,801	33,370	544	140	154	116	134
127	LISBURN, part of, . . .	47,705	26,565	562	150	149	117	146
128	LURGAN, do. . . .	12,318	3,892	51	18	12	7	14
	Armagh Co.							
129	ARMAGH, ...	146,578	52,034	922	255	265	198	204
130	BANBRIDGE, part of, . .	18,012	6,993	113	34	38	17	24
131	CASTLEBLAYNEY, do. . .	35,765	11,835	155	51	42	39	23
132	LURGAN, do. . .	40,333	41,282	805	252	201	168	184
133	NEWRY do. . .	71,971	25,733	485	131	114	120	120
	Cavan Co.							
134	BAILIEBOROUGH, . . .	71,951	18,040	253	62	70	55	66
135	BAWNBOY, part of, . .	61,908	10,867	124	39	33	21	31
136	CAVAN, ...	161,074	41,974	589	168	163	114	144
137	COOTEHILL, part of, . .	69,383	18,092	235	70	59	47	59
138	ENNISKILLEN, do. . .	40,507	6,397	71	14	22	11	24
139	GRANARD, do. . .	20,281	5,612	74	20	22	15	17
140	OLDCASTLE, do. . . .	41,921	10,935	126	37	24	30	35
	Donegal Co.							
141	BALLYSHANNON, part of, .	41,507	10,152	159	44	43	36	36
142	DONEGAL, ...	160,403	22,891	283	70	80	63	70
143	DUNFANAGHY, . . .	125,677	15,674	212	53	61	55	43
144	GLENTIES, ...	257,479	34,219	411	127	119	93	72
145	INISHOWEN, ...	159,412	30,459	437	124	110	97	106
146	LETTERKENNY, . . .	101,247	13,950	248	75	63	53	57
147	LONDONDERRY, part of, .	58,954	9,774	126	46	26	27	27
148	MILLFORD, ...	111,334	21,808	253	76	59	50	68
149	STRABANE, part of, . .	53,103	11,600	155	44	51	25	35
150	STRANORLAR, . . .	121,152	15,108	228	70	58	52	48
	Down Co.							
151	BANBRIDGE, part of, . .	107,138	40,548	711	209	204	133	165
152	BELFAST, do. . .	17,157	57,376	1,587	393	400	378	416
153	DOWNPATRICK, . . .	147,441	43,236	782	226	194	173	189
154	KILKEEL, ...	81,834	18,181	326	98	92	54	82
155	LISBURN, part of, . . .	71,336	23,725	413	117	109	85	102
156	LURGAN, do. . . .	27,293	12,981	205	56	61	45	43
157	NEWRY, do. . . .	66,004	32,401	546	175	133	118	120
158	NEWTOWNARDS . . .	93,890	41,286	796	233	197	174	192
	Fermanagh Co.							
159	BALLYSHANNON, part of, .	58,387	7,150	104	24	34	20	26
160	CLONES, do. .	45,703	8,923	125	38	39	26	22
161	ENNISKILLEN, do. .	157,116	28,721	467	119	148	99	101
162	IRVINESTOWN, do. .	57,750	11,302	131	41	30	31	29
163	LISNASKEA, ...	98,709	18,074	268	66	70	63	69

March 31st, June 30th, September 30th, and December 31st, 1899—*continued.*

ULSTER.

MALES.					FEMALES.					SUPERINTENDENT REGISTRARS' DISTRICTS.
Registered in the Quarter ending the last day of				TOTAL.	TOTAL.	Registered in the Quarter ending the last day of				
March.	June.	Sept.	Dec.			March.	June.	Sept.	Dec.	
										Antrim Co.
81	67	45	52	245	269	90	70	50	59	ANTRIM.
18	31	20	29	98	93	23	24	17	29	BALLYCASTLE.
113	109	91	111	424	535	183	131	103	118	BALLYMENA.
61	57	50	47	215	227	63	72	36	56	BALLYMONEY.
868	811	870	764	3,313	3,406	927	818	855	806	BELFAST, part of.
71	89	57	62	279	265	69	65	59	72	LARNE.
69	68	56	71	264	298	81	81	61	75	LISBURN, part of.
7	5	3	7	22	29	11	7	4	7	LURGAN, do.
										Armagh Co.
116	134	101	112	463	459	139	131	97	92	ARMAGH,
16	11	12	13	52	61	18	27	5	11	BANBRIDGE, part of.
25	22	23	9	79	76	26	20	16	14	CASTLEBLAYNEY, do.
115	100	68	97	380	425	137	101	100	87	LURGAN, do.
71	55	49	61	236	249	60	59	71	59	NEWRY, do.
										Cavan Co.
36	40	37	31	144	109	26	30	18	35	BAILIEBOROUGH.
23	12	9	15	59	65	16	21	12	16	BAWNBOY, part of.
89	89	56	89	323	266	79	74	58	55	CAVAN.
32	30	24	20	106	129	38	29	23	39	COOTEHILL, part of.
6	8	5	17	36	35	8	14	6	7	ENNISKILLEN, do.
12	10	9	6	37	37	8	12	6	11	GRANARD, do.
18	10	19	11	58	68	19	14	11	24	OLDCASTLE, do.
										Donegal Co.
19	23	12	20	74	85	25	20	24	16	BALLYSHANNON, part of.
26	40	35	32	133	150	44	40	28	38	DONEGAL.
26	26	28	25	105	107	27	35	27	18	DUNFANAGHY.
60	61	49	47	217	194	67	58	44	25	GLENTIES.
59	56	49	58	222	215	65	54	48	48	INISHOWEN.
31	32	28	33	124	124	44	31	25	24	LETTERKENNY.
21	14	14	8	57	69	25	12	13	19	LONDONDERRY, part of.
39	33	22	34	128	125	37	26	28	34	MILLFORD.
25	25	11	15	76	79	19	26	14	20	STRABANE, part of.
36	35	31	20	122	106	34	23	21	28	STRANORLAR.
										Down Co.
95	105	63	70	333	378	114	99	70	95	BANBRIDGE, part of.
197	184	174	196	751	836	196	216	204	220	BELFAST, do.
104	83	80	94	361	421	122	111	93	95	DOWNPATRICK.
42	41	28	41	152	174	56	51	26	41	KILKEEL.
65	54	42	49	210	203	52	55	43	53	LISBURN, part of.
31	24	22	15	92	113	25	37	23	28	LURGAN, do.
75	48	60	63	246	300	100	85	58	57	NEWRY, do.
96	89	87	77	349	447	137	108	87	115	NEWTOWNARDS.
										Fermanagh Co.
16	18	6	15	55	49	8	16	14	11	BALLYSHANNON, part of.
23	18	12	8	61	64	15	21	14	14	CLONES, do.
70	88	52	50	260	207	49	60	47	51	ENNISKILLEN, do.
16	17	14	16	63	68	25	13	17	13	IRVINESTOWN, do.
38	35	29	35	137	131	28	35	34	34	LISNASKEA.

DEATHS registered in Ireland in the Four Quarters ending

III.—PROVINCE OF

No.	SUPERINTENDENT REGISTRARS' DISTRICTS.	Area in Statute Acres.	Population in 1891.	MALES AND FEMALES. Total.	Registered in the Quarter ending the last day of March.	June.	Sept.	Dec.
	Londonderry Co.							
164	Coleraine,	118,786	33,417	556	161	151	114	130
165	Limavady,	152,711	23,369	337	100	99	71	67
166	Londonderry, part of,	85,172	50,247	1,065	307	285	226	247
167	Magherafelt,	156,719	44,976	672	193	172	153	154
	Monaghan Co.							
168	Carrickmacross,	65,651	17,834	216	68	58	34	56
169	Castleblayney, part of,	63,761	19,465	293	77	81	59	76
170	Clones, do.	27,799	8,913	106	33	30	30	13
171	Cootehill, do.	36,463	7,578	106	25	33	21	27
172	Monaghan,	125,132	32,416	530	144	152	115	119
	Tyrone Co.							
173	Castlederg,	91,785	13,528	174	55	56	30	33
174	Clogher,	89,285	16,987	239	69	83	41	46
175	Cookstown,	96,720	27,161	386	104	105	81	96
176	Dungannon,	110,217	36,712	577	163	166	102	146
177	Irvinestown, part of,	24,131	5,103	70	17	16	15	22
178	Omagh,	229,813	44,387	684	159	208	142	175
179	Strabane, part of,	136,992	27,523	435	137	104	106	88

IV.—PROVINCE

	Galway Co.							
180	Ballinasloe, part of,	125,536	16,563	289	79	88	52	70
181	Clifden,	192,966	20,569	223	63	80	52	28
182	Galway,	197,467	38,719	598	160	184	131	123
183	Glennamaddy,	100,214	18,486	194	62	48	29	55
184	Gort,	106,048	14,201	182	51	51	41	39
185	Loughrea,	198,832	22,244	271	78	73	66	54
186	Mountbellew,	102,383	16,477	224	72	60	47	45
187	Oughterard,	172,289	18,975	226	72	64	53	37
188	Portumna,	77,046	10,363	113	34	39	19	21
189	Tuam,	190,649	34,630	435	128	125	78	104
	Leitrim Co.							
190	Ballyshannon, part of,	32,425	5,978	75	27	19	15	14
191	Bawnboy, do.	42,788	10,037	110	27	27	31	25
192	Carrick-on-Shannon, do.	63,484	14,667	177	50	51	32	44
193	Manorhamilton,	144,857	25,465	299	97	85	57	60
194	Mohill,	92,956	22,471	258	79	71	45	63

March 31st, June 30th, September 30th, and December 31st, 1899—*continued.*

ULSTER—*continued.*

MALES.					FEMALES.					SUPERINTENDENT REGISTRARS' DISTRICTS.
Registered in the Quarter ending the last day of				TOTAL.	TOTAL.	Registered in the Quarter ending the last day of				
March.	June.	Sept.	Dec.			March.	June.	Sept.	Dec.	
										Londonderry Co.
70	72	60	62	264	292	91	79	54	68	COLERAINE.
48	60	45	33	186	151	52	39	26	34	LIMAVADY.
153	122	117	111	503	562	154	163	109	136	LONDONDERRY, part of.
98	81	72	76	327	345	95	91	81	78	MAGHERAFELT.
										Monaghan Co.
32	30	14	23	99	117	36	28	20	33	CARRICKMACROSS.
36	42	31	38	147	146	41	39	28	38	CASTLEBLAYNEY, part of.
16	12	13	7	48	58	17	18	17	6	CLONES, do.
15	17	12	12	56	50	10	16	9	15	COOTEHILL, do.
67	78	60	52	257	273	77	74	55	67	MONAGHAN.
										Tyrone Co.
30	25	18	14	87	87	25	31	12	19	CASTLEDERG.
44	48	13	24	129	110	25	35	28	22	CLOGHER.
42	58	37	43	180	206	62	47	44	53	COOKSTOWN.
74	79	55	71	279	298	89	87	47	75	DUNGANNON.
8	7	6	10	31	39	9	9	9	12	IRVINESTOWN, part of.
81	105	72	95	353	331	78	103	70	80	OMAGH.
73	52	51	38	214	221	64	52	55	50	STRABANE, part of.

OF CONNAUGHT.

										Galway Co.
43	42	30	37	152	137	36	46	22	33	BALLINASLOE, part of.
29	32	28	14	103	120	34	48	24	14	CLIFDEN.
80	83	62	60	285	313	80	101	69	63	GALWAY.
34	23	12	31	100	94	28	25	17	24	GLENNAMADDY.
28	30	22	19	99	83	23	21	19	20	GORT.
32	38	36	31	137	134	46	35	30	23	LOUGHREA.
35	33	24	21	113	111	37	27	23	24	MOUNTBELLEW.
36	26	23	22	107	119	36	38	30	15	OUGHTERARD.
18	20	11	11	60	53	16	19	8	10	PORTUMNA.
68	53	33	52	206	229	60	72	45	52	TUAM.
										Leitrim Co.
16	8	7	7	38	37	11	11	8	7	BALLYSHANNON, part of
16	14	12	12	54	56	11	13	19	3	BAWNBOY, do.
26	30	21	26	103	74	24	21	11	18	CARRICK-ON-SHAN. do.
45	37	31	32	145	154	52	48	26	28	MANORHAMILTON.
44	41	18	27	130	128	35	30	27	36	MOHILL.

DEATHS registered in Ireland in the Four Quarters ending

IV.—PROVINCE OF

No.	SUPERINTENDENT REGISTRARS' DISTRICTS.	Area in Statute Acres.	Population in 1891.	MALES AND FEMALES. Total.	Registered in the Quarter ending the last day of March.	June.	Sept.	Dec.
	Mayo Co.							
195	BALLINA, ...	150,412	27,394	257	81	61	58	57
196	BALLINROBE, . . .	145,350	24,694	319	82	85	72	80
197	BELMULLET, . . .	177,932	14,333	188	57	55	26	50
198	CASTLEBAR, ...	140,998	28,921	395	95	127	98	75
199	CLAREMORRIS, . . .	110,788	28,424	327	74	95	73	85
200	KILLALA, ...	104,882	9,290	91	25	34	23	9
201	SWINEFORD, . . .	151,494	48,261	546	165	119	121	141
202	WESTPORT, ...	345,921	37,381	494	180	119	89	106
	Roscommon Co.							
203	ATHLONE, part of,	82,531	12,070	117	44	29	17	27
204	BALLINASLOE, do.	34,972	4,176	56	10	16	17	13
205	BOYLE, do.	84,506	19,319	265	78	72	42	73
206	CARRICK-ON-SHANNON, do.	37,333	7,494	94	28	28	24	14
207	CASTLEREAGH, . . .	163,567	37,474	385	100	118	82	85
208	ROSCOMMON, . . .	114,057	17,561	236	54	88	37	57
209	STROKESTOWN, . . .	90,036	18,458	250	63	70	52	65
	Sligo Co.							
210	BOYLE, part of, . . .	75,525	16,033	190	72	38	33	47
211	DROMORE WEST, . . .	97,063	15,019	155	42	33	36	44
212	SLIGO, ...	143,808	41,154	695	205	213	148	129
213	TOBERCURRY, . . .	125,809	22,210	283	87	83	52	61

DEATHS Registered in Ireland in the Four Quarters ending March 31st, June 30th, September 30th, and December 31st, 1899, in each SUPERINTENDENT REGISTRAR'S DISTRICT or POOR LAW UNION.

Number or Numbers of Union in preceding Abstracts.	SUPERINTENDENT REGISTRARS' DISTRICTS OR POOR LAW UNIONS.	AREA, in Statute Acres.	Population in 1891.	MALES AND FEMALES. Total.	Registered in the Quarter ending the last day of Mar.	June.	Sept.	Dec.	MALES. Registered in the Quarter ending the last day of Mar.	June.	Sept.	Dec.	Total.	FEMALES. Total.	Registered in the Quarter ending the last day of Mar.	June.	Sept.	Dec.
41	Abbeyleix, . .	127,042	19,080	288	86	74	61	67	42	39	32	35	148	140	44	35	29	32
121	Antrim, .	117,127	29,655	514	171	137	95	111	81	67	45	52	245	269	90	70	50	59
30, 33	Ardee, . . .	96,218	16,772	215	63	50	42	60	27	26	25	35	113	102	36	24	17	25
129	Armagh, . .	146,578	52,034	922	255	265	198	204	116	134	101	112	463	459	139	131	97	92
46, 203	Athlone, . .	150,839	29,789	367	120	86	75	86	63	44	45	49	201	166	57	42	30	37
9, 42	Athy, . . .	161,131	25,635	388	124	78	76	110	58	38	34	53	183	205	66	40	42	57
134	Bailieborough, .	71,951	18,040	253	62	70	55	66	36	40	37	31	144	109	26	30	18	35
195	Ballina, . .	150,412	27,394	257	81	61	58	57	37	40	28	31	136	121	44	21	30	26
180, 204	Ballinasloe, . .	160,508	20,739	345	89	104	69	83	48	54	38	46	186	159	41	50	31	37
196	Ballinrobe, . .	145,350	24,694	319	82	85	72	80	39	44	46	35	164	155	43	41	26	45
122	Ballycastle, . .	102,197	14,470	191	41	55	37	58	18	31	20	29	98	93	23	24	17	29
27, 47	Ballymahon, .	100,143	14,640	210	69	51	37	53	33	26	16	24	99	111	36	25	21	29
123	Ballymena, .	161,162	58,897	959	296	240	194	229	113	109	91	111	424	535	183	131	103	118
124	Ballymoney, .	121,133	31,162	442	124	129	86	103	61	57	50	47	215	227	63	72	36	56
141, 159, 190	Ballyshannon, .	132,319	23,280	338	95	96	71	76	51	49	25	42	167	171	44	47	46	34
61	Ballyvaghan, .	71,432	4,387	71	21	21	10	19	10	14	4	10	38	33	11	7	6	9
4	Balrothery, . .	84,071	18,087	297	53	73	79	92	23	42	41	51	157	140	30	31	38	41
1, 10, 56	Baltinglass, . .	154,351	18,659	297	86	99	38	74	48	45	19	49	161	136	38	54	19	25
130, 151	Banbridge, . .	125,150	47,541	824	243	242	150	189	111	116	75	83	385	439	132	126	75	106
70	Bandon, . .	101,345	20,180	303	82	96	59	66	40	51	40	38	169	134	42	45	19	28

March 31st, June 30th, September 30th, and December 31st, 1899—*continued.*

CONNAUGHT—*continued.*

MALES.					FEMALES.					SUPERINTENDENT REGISTRARS' DISTRICTS.
Registered in the Quarter ending the last day of				TOTAL.	TOTAL.	Registered in the Quarter ending the last day of				
March.	June.	Sept.	Dec.			March.	June.	Sept.	Dec.	
										Mayo Co.
37	40	28	31	136	121	44	21	30	26	BALLINA.
39	44	46	35	164	155	43	41	26	45	BALLINROBE.
28	26	9	23	86	102	29	29	17	27	BELMULLET.
58	64	52	37	211	184	37	63	46	38	CASTLEBAR.
39	52	39	38	168	159	35	43	34	47	CLAREMORRIS.
11	17	9	6	43	48	14	17	14	3	KILLALA.
87	59	52	72	270	276	78	60	69	69	SWINEFORD.
97	57	48	50	252	242	83	62	41	56	WESTPORT.
										Roscommon Co.
19	18	12	15	64	53	25	11	5	12	ATHLONE, part of.
5	12	8	9	34	22	5	4	9	4	BALLINASLOE, do.
36	40	21	33	130	135	42	32	21	40	BOYLE, do.
13	10	15	6	44	50	15	18	9	8	CARRICK-ON-SHAN. do.
59	60	46	44	209	176	41	58	36	41	CASTLEREAGH.
22	45	20	31	118	118	32	43	17	26	ROSCOMMON.
31	39	27	35	132	118	32	31	25	30	STROKESTOWN.
										Sligo Co.
41	19	21	24	105	85	31	19	12	23	BOYLE, part of.
29	23	16	30	98	57	13	10	20	14	DROMORE WEST.
92	119	81	64	356	339	113	94	67	65	SLIGO.
33	45	24	24	126	157	54	38	28	37	TOBERCURRY.

DEATHS Registered in Ireland in the Four Quarters ending March 31st, June 30th, September 30th, and December 31st, 1899, in each SUPERINTENDENT REGISTRAR'S DISTRICT or POOR LAW UNION—*continued.*

Number or Numbers of Union in preceding Abstracts.	SUPERINTENDENT REGISTRARS' DISTRICTS OR POOR LAW UNIONS.	AREA, in Statute Acres.	Population in 1891.	MALES AND FEMALES.					MALES.					FEMALES.				
				Total.	Registered in the Quarter ending the last day of				Registered in the Quarter ending the last day of				Total.	Total.	Registered in the Quarter ending the last day of			
					Mar.	June.	Sept.	Dec.	Mar.	June.	Sept.	Dec.			Mar.	June.	Sept.	Dec.
71	Bantry, . . .	106,855	14,940	163	53	41	32	37	21	22	18	23	84	79	32	19	14	14
135, 191	Bawnboy, . .	104,696	20,904	234	66	60	52	56	39	26	21	27	113	121	27	34	31	29
125, 152	Belfast, . .	49,201	290,230	8,306	2,188	2,029	2,103	1,986	1,065	995	1,044	960	4,064	4,242	1,123	1,034	1,059	1,026
197	Belmullet, . .	177,932	14,333	188	57	55	26	50	28	26	9	23	86	102	29	29	17	27
102	Borrisokane, . .	81,850	9,180	114	36	24	22	32	14	14	12	14	54	60	22	10	10	18
205, 210	Boyle, . . .	160,031	35,352	455	150	110	75	120	77	59	42	57	235	220	73	51	33	63
88	Cahersiveen, .	197,545	23,854	202	58	48	42	54	20	31	19	28	98	104	38	17	23	26
14, 103	Callan, . . .	104,011	15,245	246	65	62	63	56	31	32	29	31	123	123	34	30	34	25
2, 43	Carlow, . .	199,945	38,103	636	179	190	134	133	92	104	66	76	338	298	87	86	68	57
168	Carrickmacross, .	65,651	17,834	216	68	58	34	56	32	30	14	23	99	117	36	28	20	33
192, 206	Carrick-on-Shan.,	100,817	22,161	271	78	79	56	58	39	40	36	32	147	124	39	39	20	26
15, 104, 114	Carrick-on-Suir, .	112,630	19,699	341	129	81	65	66	54	44	40	29	167	174	75	37	25	37
105	Cashel, . . .	156,137	22,183	310	80	94	65	71	41	51	37	28	157	153	39	43	28	43
198	Castlebar, . .	140,998	28,921	395	95	127	98	75	58	64	52	37	211	184	37	63	46	38
131, 169	Castleblayney, .	99,526	31,300	448	128	123	98	99	61	64	54	47	226	222	67	59	44	52
16	Castlecomer, . .	57,820	11,499	162	45	42	25	50	28	21	13	27	89	73	17	21	12	23
173	Castlederg, . .	91,785	13,528	174	55	56	30	33	30	25	18	14	87	87	25	31	12	19
207	Castlereagh, . .	163,567	37,474	385	100	118	82	85	59	60	46	44	209	176	41	58	36	41
72	Castletown, . .	73,445	12,389	148	42	48	25	33	19	24	18	19	80	68	23	24	7	14
136	Cavan, . . .	161,074	41,974	589	168	163	114	144	89	89	56	89	323	266	79	74	58	55

DEATHS Registered in Ireland in the Four Quarters ending March 31st, June 30th, September 30th, and December 31st, 1899, in each SUPERINTENDENT REGISTRAR'S DISTRICT or POOR LAW UNION—*continued.*

Number or Numbers of Union in preceding Abstracts.	Superintendent Registrars' Districts or Poor Law Unions.	Area in Statute Acres.	Population in 1891.	Males and Females.					Males.					Females.				
				Total.	Registered in the Quarter ending the last day of				Registered in the Quarter ending the last day of				Total.	Total.	Registered in the Quarter ending the last day of			
					Mar.	June.	Sept.	Dec.	Mar.	June.	Sept.	Dec.			Mar.	June.	Sept.	Dec.
5, 11	Celbridge,	79,934	14,556	212	49	62	44	57	24	23	29	30	106	106	25	39	15	27
199	Claremorris,	110,788	28,424	327	74	95	73	85	39	52	39	38	168	159	35	43	34	47
181	Clifden,	192,966	20,569	223	63	80	52	28	29	32	28	14	103	120	34	48	24	14
106	Clogheen,	117,422	17,022	199	54	61	48	36	22	33	22	24	101	98	32	28	26	12
174	Clogher,	89,285	16,987	239	69	83	41	46	44	48	13	24	129	110	25	35	28	22
73	Clonakilty,	80,465	21,955	273	63	71	68	71	27	39	38	33	137	136	36	32	30	38
160, 170	Clones,	73,502	17,836	231	71	69	56	35	39	30	25	15	109	122	32	39	31	20
107, 115	Clonmel,	87,708	20,774	410	120	132	77	81	62	74	42	25	203	207	58	58	35	56
164	Coleraine,	118,786	33,417	556	161	151	114	130	70	72	60	62	264	292	91	79	54	68
175	Cookstown,	96,720	27,161	386	104	105	81	96	42	58	37	43	180	206	62	47	44	53
137, 171	Cootehill,	105,846	25,670	341	95	92	68	86	47	47	36	32	162	179	48	45	32	54
74	Cork,	169,732	132,792	2,928	807	667	668	786	381	362	330	369	1,442	1,486	426	305	338	417
62	Corrofin,	61,386	5,699	72	23	18	14	17	11	11	2	9	33	39	12	7	12	8
94	Croom,	83,324	12,539	173	59	49	37	28	28	29	23	14	94	79	31	20	14	14
48	Delvin,	74,329	9,365	109	33	27	26	23	14	13	13	13	53	56	19	14	13	10
89	Dingle,	125,278	19,021	284	76	84	68	56	37	50	52	30	149	135	39	34	36	26
142	Donegal,	160,403	22,891	283	70	80	63	70	26	40	35	32	133	150	44	40	28	38
153	Downpatrick,	147,441	43,236	782	226	194	173	189	104	83	80	94	361	421	122	111	93	95
31, 34	Drogheda,	99,006	29,212	452	127	120	91	114	67	59	49	57	232	220	60	61	42	57
211	Dromore West,	97,063	15,019	155	42	33	36	44	29	23	16	30	98	57	13	10	20	14
6	Dublin, North,	41,192	148,996	4,552	1,099	965	1,196	1,292	538	512	620	649	2,319	2,233	561	453	576	643
7	Dublin, South,	48,190	200,709	6,047	1,373	1,351	1,478	1,845	692	675	740	900	3,007	3,040	681	676	738	945
32	Dundalk,	94,415	36,998	559	156	171	125	107	58	88	68	51	265	294	98	83	57	56
143	Dunfanaghy,	125,677	15,674	212	53	61	55	43	26	26	28	25	105	107	27	35	27	18
176	Dungannon,	110,217	36,712	577	163	166	102	146	74	79	55	71	279	298	89	87	47	75
116	Dungarvan,	94,044	17,021	316	73	105	75	63	42	54	39	27	162	154	31	51	36	36
75	Dunmanway,	103,917	15,197	177	53	48	33	43	25	22	13	25	85	92	28	26	20	18
35	Dunshaughlin,	106,822	8,593	140	39	47	30	24	25	21	17	12	75	65	14	26	13	12
12, 22, 36	Edenderry,	172,409	16,621	227	58	49	68	52	33	28	40	27	128	99	25	21	28	25
63	Ennis,	112,505	21,771	313	77	96	69	71	49	49	30	31	159	154	28	47	39	40
52	Enniscorthy,	193,251	33,279	466	129	132	95	110	66	59	46	61	232	234	63	73	49	49
138, 161	Enniskillen,	197,623	35,118	538	133	170	110	125	76	96	57	67	296	242	57	74	53	58
64	Ennistimon,	99,281	20,108	262	67	85	52	58	34	38	30	31	133	129	33	47	22	27
76	Fermoy,	148,360	25,533	374	105	112	84	73	52	62	46	49	209	165	53	50	38	24
182	Galway,	197,467	38,719	598	160	184	131	123	80	83	62	60	285	313	80	101	69	63
183	Glennamaddy,	100,214	18,486	194	62	48	29	55	34	23	12	31	100	94	28	25	17	24
144	Glenties,	257,479	34,219	411	127	119	93	72	60	61	49	47	217	194	67	58	44	25
53	Gorey,	130,031	18,156	262	66	63	69	64	38	36	33	34	141	121	28	27	36	30
184	Gort,	106,048	14,201	182	51	51	41	39	28	30	22	19	99	83	23	21	19	20
28, 49, 139	Granard,	134,673	26,944	349	92	91	76	90	49	47	38	56	190	159	43	44	38	34
145	Inishowen,	159,412	30,459	437	124	110	97	106	59	56	49	58	222	215	65	54	48	48
162, 177	Irvinestown,	81,881	16,405	201	58	46	46	51	24	24	20	26	94	107	34	22	26	25
77	Kanturk,	185,685	26,171	369	98	143	59	69	46	74	33	40	193	176	52	69	26	29
37	Kells,	103,426	15,586	210	57	54	42	57	31	35	24	41	131	79	26	19	18	16
90	Kenmare,	198,152	16,319	139	26	48	26	39	9	30	14	13	66	73	17	18	12	26
154	Kilkeel,	81,834	18,181	326	98	92	54	82	42	41	28	41	152	174	56	51	26	41
17	Kilkenny,	110,943	25,457	437	100	115	100	122	50	56	55	57	218	219	50	59	45	65
65	Killadysert,	62,319	10,503	148	42	46	42	18	18	25	22	6	71	77	24	21	20	12
200	Killala,	104,882	9,290	91	25	34	23	9	11	17	9	6	43	48	14	17	14	3
91	Killarney,	251,287	40,558	593	156	182	130	125	84	94	73	63	314	279	72	88	57	62
117	Kilmacthomas,	64,478	8,342	108	39	29	27	13	18	18	14	7	57	51	21	11	13	6
78, 95	Kilmallock,	145,150	28,168	454	115	122	110	107	51	66	61	61	239	215	64	56	49	46
66	Kilrush,	156,788	31,423	437	138	113	97	89	72	62	54	42	230	207	66	51	43	47
79	Kinsale,	79,651	18,823	229	69	67	54	39	30	30	24	23	107	122	39	37	30	16
126	Larne,	117 801	33,370	544	140	154	116	134	71	89	57	62	279	265	69	65	59	72
146	Letterkenny	101,247	13,950	248	75	63	53	57	31	32	28	33	124	124	44	31	25	24
165	Limavady,	152,711	23,369	337	100	99	71	67	48	60	45	33	186	151	52	39	26	34

DEATHS Registered in Ireland in the Four Quarters ending March 31st, June 30th, September 30th, and December 31st, 1899, in each SUPERINTENDENT REGISTRAR'S DISTRICT or POOR LAW UNION—*continued.*

Number or Numbers of Union in preceding Abstracts.	Superintendent Registrars' Districts or Poor Law Unions.	Area in Statute Acres.	Population in 1891.	Males and Females.					Males.					Females.				
				Total.	Registered in the Quarter ending the last day of				Registered in the Quarter ending the last day of				Total.	Total.	Registered in the Quarter ending the last day of			
					Mar.	June.	Sept.	Dec.	Mar.	June.	Sept.	Dec.			Mar.	June.	Sept.	Dec.
67, 96	Limerick,	177,951	68,992	1,226	362	303	291	270	174	138	136	141	589	637	188	165	155	129
127, 155	Lisburn,	119,041	50,290	975	267	258	202	248	134	122	98	120	474	501	133	136	104	128
118	Lismore,	97,048	15,124	222	62	75	39	46	27	37	25	22	111	111	35	38	14	24
163	Lisnaskea,	98,709	18,074	268	66	70	63	69	38	35	29	35	137	131	28	35	34	34
92, 97	Listowel,	189,919	39,121	586	132	195	149	110	68	92	66	52	278	308	64	103	83	58
147, 166	Londonderry,	144,126	60,021	1,191	353	311	253	274	174	136	131	119	560	631	179	175	122	155
29	Longford,	110,073	24,964	351	91	98	74	88	38	48	43	40	169	182	53	50	31	48
135	Loughrea,	198,832	22,244	271	78	73	66	54	32	38	36	31	137	134	46	35	30	23
128, 132, 156	Lurgan,	79,944	58,155	1,061	326	274	220	241	153	129	93	119	494	567	173	145	127	122
80	Macroom,	179,108	26,088	323	84	92	80	67	50	53	40	44	187	136	34	39	40	23
167	Magherafelt,	156,719	44,976	672	193	172	153	154	98	81	72	76	327	345	95	91	81	78
81	Mallow,	149,565	23,405	378	89	125	97	67	48	71	54	35	208	170	41	54	43	32
192	Manorhamilton,	144,857	25,465	299	97	85	57	60	45	37	31	32	145	154	52	48	26	28
82	Middleton,	109,266	23,993	359	105	99	66	89	53	58	33	46	190	169	52	41	33	43
148	Millford,	111,334	21,808	253	76	59	50	68	39	33	22	34	128	125	37	26	28	34
83	Millstreet,	74,905	12,163	187	60	61	32	34	30	30	16	20	96	91	30	31	16	14
84, 98	Mitchelstown,	86,957	15,742	205	60	51	49	45	23	27	27	22	99	106	37	24	22	23
194	Mohill,	92,956	22,471	253	79	71	45	63	44	41	18	27	130	128	35	30	27	36
172	Monaghan,	125,132	32,416	530	144	152	115	119	67	78	60	52	257	273	77	74	55	67
186	Mountbellew,	102,383	16,477	224	72	60	47	45	35	33	24	21	113	111	37	27	23	24
23, 44	Mountmellick,	200,629	31,451	538	178	135	112	113	98	61	56	61	276	262	80	74	56	52
50	Mullingar,	208,601	30,614	486	147	134	91	114	80	73	36	62	251	235	67	61	55	52
13, 57	Naas,	216,188	36,978	563	176	143	122	122	95	80	58	57	290	273	81	63	64	65
38	Navan,	94,474	16,099	245	58	74	41	72	29	36	25	43	133	112	29	38	16	29
108	Nenagh,	183,088	27,382	363	106	88	97	72	57	42	48	37	184	179	49	46	49	35
99	Newcastle,	143,832	26,505	348	103	95	81	69	52	52	43	40	187	161	51	43	38	29
3, 13, 54	New Ross,	177,190	33,544	450	120	137	80	113	48	59	28	46	181	269	72	78	52	67
133, 157	Newry,	137,975	58,134	1,031	306	247	238	240	146	103	109	124	482	549	160	144	129	116
158	Newtownards,	93,890	41,286	796	233	197	174	192	96	89	87	77	349	447	137	108	87	115
39, 140	Oldcastle,	86,043	17,247	230	71	54	49	56	36	29	28	25	118	112	35	25	21	31
178	Omagh,	229,813	44,387	684	159	208	142	175	81	105	72	95	353	331	78	103	70	80
187	Oughterard,	172,289	18,975	226	72	64	53	37	36	26	23	22	107	119	36	38	30	15
24, 109	Parsonstown,	220,672	28,044	364	100	104	66	94	45	51	36	41	173	191	55	53	30	53
188	Portumna,	77,046	10,363	113	34	39	19	21	18	20	11	11	60	53	16	19	8	10
8, 58	Rathdown,	61,498	56,079	1,030	271	238	220	301	122	112	124	144	502	528	149	126	96	157
59	Rathdrum,	227,437	27,626	403	108	110	81	104	46	57	39	50	192	211	62	53	42	54
100	Rathkeale,	101 883	17,627	260	65	60	55	80	29	33	23	39	124	136	36	27	32	41
208	Roscommon,	114,057	17,561	236	54	83	37	57	22	45	20	31	118	118	32	43	17	26
25, 45, 110	Roscrea,	149,679	19,848	283	77	84	48	74	37	43	29	39	148	135	40	41	19	35
68	Scarriff,	86,320	11,715	152	36	35	40	41	11	16	18	24	69	83	25	19	22	17
60	Shillelagh,	83,075	10,046	147	39	44	32	32	18	18	12	11	59	88	21	26	20	21
85	Skibbereen,	115,024	28,450	320	85	95	71	69	36	47	44	35	162	158	49	48	27	34
86	Skull,	57,169	11,233	114	36	30	26	22	19	16	13	11	59	55	17	14	13	11
212	Sligo,	143,808	41,154	695	205	213	148	129	92	119	81	64	356	339	113	94	67	65
149, 179	Strabane,	190,095	39,123	590	181	155	131	123	98	77	62	53	290	300	83	78	69	70
150	Stranorlar,	121,152	15,108	228	70	58	52	48	36	35	31	20	122	106	34	23	21	28
209	Strokestown,	90,036	18,458	250	63	70	52	65	31	39	27	35	132	118	32	31	25	30
201	Swineford,	151,494	48,261	546	165	119	121	141	87	59	52	72	270	276	78	60	69	69
19	Thomastown,	107,577	14,876	215	64	63	43	45	34	34	25	17	110	105	30	29	18	28
111	Thurles,	142,542	25,613	395	88	100	96	111	38	49	45	51	183	212	50	51	51	60
101, 112	Tipperary,	179,987	35,786	510	150	117	97	146	78	63	43	67	251	259	72	54	54	79
213	Tobercurry,	125,809	22,210	283	87	83	52	61	33	45	24	24	126	157	54	38	28	37
93	Tralee,	221,847	44,787	572	177	151	92	152	99	85	39	74	297	275	78	66	53	78
40	Trim,	119,520	16,011	217	63	57	48	49	39	31	26	30	126	91	24	26	22	19
189	Tuam,	190,649	34,630	435	128	125	78	104	68	53	33	52	206	229	60	72	45	52
69	Tulla,	86,225	11,695	144	48	37	29	30	21	18	11	13	63	81	27	19	18	17
26, 51	Tullamore,	155,395	24,851	321	101	85	55	80	48	43	26	41	158	163	53	42	29	39
20, 113	Urlingford,	77,642	9,592	165	46	45	32	42	23	19	16	23	81	84	23	26	16	19
21, 119	Waterford,	125,720	50,308	1,055	291	274	245	245	141	133	124	117	515	540	150	141	121	128
202	Westport,	345,921	37,381	494	180	119	89	106	97	57	48	50	252	242	83	62	41	56
55	Wexford,	126,301	35,142	616	151	167	144	154	72	68	67	77	284	332	79	99	77	77
87, 120	Youghal,	70,624	16,769	265	83	83	50	49	31	40	25	20	116	149	52	43	25	29

IRELAND.—**DEATHS** at different AGES registered in

No.	PROVINCES AND COUNTIES.		TOTAL BIRTHS.	TOTAL DEATHS.	AGES AT Under 1 year.	1	2	3	4	Under 5 years.	5-	10-
	IRELAND,	Persons,	103,900	79,699	11,200	3,405	1,660	1,021	736	18,022	1,985	1,562
		Males,	53,351	39,699	6,223	1,756	847	470	341	9,637	978	673
		Females,	50,549	40,000	4,977	1,649	813	551	395	8,385	1,007	889
I.	LEINSTER,	Persons,	26,870	23,338	3,470	1,310	636	359	266	6,041	607	446
		Males,	13,764	11,737	1,873	695	317	163	121	3,169	303	197
		Females,	13,106	11,601	1,597	615	319	196	145	2,872	304	249
II.	MUNSTER,	Persons,	24,109	17,991	2,490	699	352	194	170	3,905	509	360
		Males,	12,462	9,063	1,409	351	171	100	85	2,116	274	142
		Females,	11,647	8,928	1,081	348	181	94	85	1,789	235	218
III.	ULSTER,	Persons,	38,982	29,353	4,265	1,195	550	370	237	6,617	686	576
		Males,	19,930	14,321	2,363	613	291	161	105	3,533	327	249
		Females,	19,052	15,032	1,902	582	259	209	132	3,084	359	327
IV.	CONNAUGHT,	Persons,	13,939	9,017	975	201	122	98	63	1,459	183	180
		Males,	7,195	4,578	578	97	68	46	30	819	74	85
		Females,	6,744	4,439	397	104	54	52	33	640	109	95
	I.—LEINSTER.											
1	CARLOW,	Persons,	847	698	86	28	17	15	4	150	14	15
		Males,	455	365	61	8	8	5	1	83	10	7
		Females,	392	333	25	20	9	10	3	67	4	8
2	DUBLIN,	Persons,	12,055	11,806	2,167	994	450	239	179	4,029	367	224
		Males,	6,015	5,922	1,149	543	237	96	80	2,105	178	105
		Females.	6,040	5,884	1,018	451	213	143	99	1,924	189	119
3	KILDARE,	Persons,	1,405	1,057	120	34	12	7	17	190	29	28
		Males,	725	531	67	15	4	5	5	96	17	14
		Females,	680	526	53	19	8	2	12	94	12	14
4	KILKENNY,	Persons,	1,705	1,319	166	38	33	18	18	273	29	19
		Males,	907	651	98	14	14	14	6	146	18	7
		Females,	798	668	68	24	19	4	12	127	11	12
5	KING'S,	Persons,	1,240	884	91	21	11	5	5	133	21	13
		Males,	619	436	43	12	4	2	4	65	10	3
		Females,	621	448	48	9	7	3	1	68	11	10
6	LONGFORD,	Persons,	901	725	79	12	6	2	3	102	8	9
		Males,	476	363	48	8	3	1	3	63	5	4
		Females,	425	362	31	4	3	1	.	39	3	5
7	LOUTH,	Persons,	1,402	1,113	158	37	13	19	8	235	29	22
		Males,	700	547	79	15	5	8	5	112	17	9
		Females,	702	566	79	22	8	11	3	123	12	13
8	MEATH,	Persons,	1,354	1,055	98	20	8	9	7	142	15	15
		Males,	710	606	64	14	4	7	6	95	9	5
		Females,	644	449	34	6	4	2	1	47	6	10
9	QUEEN'S,	Persons,	1,117	986	94	35	29	12	3	173	22	18
		Males,	587	515	46	18	13	9	1	87	12	10
		Females,	530	471	48	17	16	3	2	86	10	8
10	WESTMEATH,	Persons,	1,270	997	108	17	12	7	6	150	22	19
		Males,	672	519	57	10	5	2	3	77	6	13
		Females,	598	478	51	7	7	5	3	73	16	6
11	WEXFORD,	Persons,	2,253	1,719	185	44	26	14	8	277	29	42
		Males,	1,177	804	98	21	13	7	3	142	12	16
		Females,	1,076	915	87	23	13	7	5	135	17	26
12	WICKLOW,	Persons,	1,321	979	118	30	19	12	8	187	22	22
		Males,	721	478	63	17	7	7	4	98	9	4
		Females,	600	501	55	13	12	5	4	89	13	18
	II.—MUNSTER.											
13	CLARE,	Persons,	2,333	1,694	209	48	33	20	19	329	41	37
		Males,	1,192	845	120	23	18	13	9	183	22	14
		Females,	1,141	849	89	25	15	7	10	146	19	23

the Year 1899—in the PROVINCES and COUNTIES.

DEATH. 15-	20-	25-	35-	45-	55-	65-	75-	85-	95 and upwards.	PROVINCES AND COUNTIES.	No.
2,617	3,169	5,573	5,001	6,031	9,641	11,200	10,231	3,983	684	Persons, . IRELAND.	
1,143	1,643	2,794	2,412	2,970	4,640	5,493	5,025	1,998	293	Males, .	
1,474	1,526	2,779	2,589	3,061	5,001	5,707	5,206	1,985	391	Females, .	
650	796	1,596	1,634	2,022	2,872	3,098	2,551	912	113	Persons, . LEINSTER,	I.
280	420	848	851	1,053	1,405	1,495	1,237	438	41	Males, .	
370	376	748	783	969	1,467	1,603	1,314	474	72	Females, .	
597	713	1,267	1,056	1,246	2,116	2,515	2,479	1,037	191	Persons, . MUNSTER, .	II.
262	382	667	506	659	1,011	1,226	1,210	523	85	Males, .	
335	331	600	550	587	1,105	1,289	1,269	514	106	Females, .	
1,047	1,257	2,079	1,878	2,199	3,582	4,155	3,564	1,449	264	Persons, . ULSTER, .	III.
457	618	955	867	988	1,674	2,043	1,771	724	115	Males, .	
590	639	1,124	1,011	1,211	1,908	2,112	1,793	725	149	Females, .	
323	403	631	433	564	1,071	1,432	1,637	585	116	Persons, . CONNAUGHT, .	IV.
144	223	324	188	270	550	729	807	313	52	Males, .	
179	180	307	245	294	521	703	830	272	64	Females, .	
										I.—LEINSTER.	
20	25	44	23	59	97	116	97	34	4	Persons, . CARLOW, . .	1
7	11	23	10	22	47	67	56	19	3	Males, .	
13	14	21	13	37	50	49	41	15	1	Females, .	
308	372	881	985	1,134	1,380	1,167	750	194	15	Persons, . DUBLIN, . .	2
135	197	477	550	608	658	520	309	77	3	Males, .	
173	175	404	435	526	722	647	441	117	12	Females, .	
35	41	68	71	81	130	172	146	56	10	Persons, . KILDARE, .	3
15	24	33	36	46	71	78	73	25	3	Males, .	
20	17	35	35	35	59	94	73	31	7	Females, .	
40	48	64	59	99	171	231	186	94	6	Persons, . KILKENNY, . .	4
11	21	33	27	51	91	101	104	38	3	Males, .	
29	27	31	32	48	80	130	82	56	3	Females, .	
20	31	45	65	69	110	142	162	58	15	Persons, . KING'S, . . .	5
5	17	20	27	33	54	77	90	26	9	Males, .	
15	14	25	38	36	56	65	72	32	6	Females, .	
21	32	41	41	54	98	139	125	49	6	Persons, . LONGFORD, .	6
8	20	25	15	24	39	66	65	26	3	Males, .	
13	12	16	26	30	59	73	60	23	3	Females, .	
41	48	80	77	102	142	173	117	41	6	Persons, . LOUTH, . .	7
22	22	42	38	47	72	92	53	19	2	Males, .	
19	26	38	39	55	70	81	64	22	4	Females, .	
27	41	76	58	75	162	196	172	68	8	Persons, . MEATH, . . .	8
20	29	42	27	49	87	104	100	36	3	Males, .	
7	12	34	31	26	75	92	72	32	5	Females, .	
21	21	65	51	60	118	174	181	72	10	Persons, . QUEEN'S, . .	9
8	10	37	24	31	65	91	98	38	4	Males, .	
13	11	28	27	29	53	83	83	34	6	Females, .	
22	28	64	64	81	129	175	162	70	11	Persons, . WESTMEATH, .	10
10	17	32	31	42	69	90	84	44	4	Males, .	
12	11	32	33	39	60	85	78	26	7	Females, .	
59	69	113	94	132	227	266	290	112	9	Persons, . WEXFORD, . .	11
24	32	56	54	59	96	138	127	55	3	Males, .	
35	37	57	50	73	131	128	163	57	6	Females, .	
36	40	55	46	76	108	147	163	64	13	Persons, . WICKLOW, . .	12
15	20	28	22	41	56	71	78	35	1	Males, .	
21	20	27	24	35	52	76	85	29	12	Females, .	
										II.—MUNSTER.	
54	68	106	84	109	150	202	321	159	34	Persons, . CLARE, . . .	13
24	32	54	41	58	73	88	158	85	13	Males, .	
30	36	52	43	51	77	114	163	74	21	Females, .	

IRELAND.—**DEATHS** at different AGES registered in

No.	PROVINCES AND COUNTIES.		TOTAL BIRTHS.	TOTAL DEATHS.	AGES AT Under 1 year.	1	2	3	4	Under 5 years.	5–	10–
	MUNSTER—*continued.*											
14	CORK,	Persons,	9,220	7,030	920	251	131	65	70	1,437	197	156
		Males,	4,856	3,580	532	124	63	33	35	787	103	62
		Females,	4,364	3,450	388	127	68	32	35	650	94	94
15	KERRY,	Persons,	3,829	2,320	336	139	47	25	26	573	84	49
		Males,	1,954	1,182	186	72	22	15	12	307	46	21
		Females,	1,875	1,138	150	67	25	10	14	266	38	28
16	LIMERICK,	Persons,	3,491	2,522	418	117	60	33	20	648	67	50
		Males,	1,746	1,254	238	60	28	17	9	352	32	24
		Females,	1,745	1,268	180	57	32	16	11	296	35	26
17	TIPPERARY,	Persons,	3,346	2,657	348	78	39	26	17	508	59	36
		Males,	1,725	1,312	190	33	20	9	10	262	37	10
		Females,	1,621	1,345	158	45	19	17	7	246	22	26
18	WATERFORD,	Persons,	1,890	1,768	260	66	42	25	18	411	61	32
		Males,	989	890	143	39	20	13	10	225	34	11
		Females,	901	878	117	27	22	12	8	186	27	21
	III.—ULSTER.											
19	ANTRIM,	Persons,	13,374	9,982	1,873	588	259	152	91	2,963	276	239
		Males,	6,853	4,860	1,037	296	147	66	42	1,588	125	108
		Females,	6,521	5,122	836	292	112	86	49	1,375	151	131
20	ARMAGH,	Persons,	2,842	2,480	293	66	23	32	20	434	46	49
		Males,	1,438	1,210	159	39	11	12	8	229	17	22
		Females,	1,404	1,270	134	27	12	20	12	205	29	27
21	CAVAN,	Persons,	2,003	1,472	125	32	24	15	8	204	18	27
		Males,	1,031	763	70	14	17	6	4	111	6	13
		Females,	972	709	55	18	7	9	4	93	12	14
22	DONEGAL,	Persons,	3,785	2,512	266	55	43	24	19	407	57	43
		Males,	1,958	1,258	150	32	15	12	6	215	35	19
		Females,	1,827	1,254	116	23	28	12	13	192	22	24
23	DOWN,	Persons,	7,752	5,366	906	249	107	88	43	1,393	137	99
		Males,	3,985	2,494	506	117	57	41	15	736	72	37
		Females,	3,767	2,872	400	132	50	47	28	657	65	62
24	FERMANAGH,	Persons,	1,306	1,095	100	33	11	5	4	153	22	16
		Males,	697	576	56	20	5	1	—	82	6	5
		Females,	609	519	44	13	6	4	4	71	16	11
25	LONDONDERRY,	Persons,	3,384	2,630	358	89	40	26	24	537	58	48
		Males,	1,711	1,280	200	44	23	12	13	292	32	24
		Females,	1,673	1,350	158	45	17	14	11	245	26	24
26	MONAGHAN,	Persons,	1,467	1,251	109	23	15	12	9	168	20	14
		Males,	723	607	55	14	5	4	6	84	8	5
		Females,	744	644	54	9	10	8	3	84	12	9
27	TYRONE,	Persons,	3,069	2,565	235	60	28	16	19	358	52	41
		Males,	1,534	1,273	130	37	11	7	11	196	26	16
		Females,	1,535	1,292	105	23	17	9	8	162	26	25
	IV.—CONNAUGHT.											
28	GALWAY,	Persons,	4,373	2,755	305	61	39	37	15	457	55	53
		Males,	2,279	1,362	183	22	28	22	8	263	22	21
		Females,	2,094	1,393	122	39	11	15	7	194	33	32
29	LEITRIM,	Persons,	1,365	919	81	16	15	12	4	128	17	13
		Males,	714	470	48	8	8	6	4	74	4	6
		Females,	651	449	33	8	7	6	—	54	13	7
30	MAYO,	Persons,	4,511	2,617	361	76	36	28	33	534	54	59
		Males,	2,330	1,330	200	39	15	8	10	272	19	28
		Females,	2,181	1,287	161	37	21	20	23	262	35	31
31	ROSCOMMON,	Persons,	1,981	1,403	106	21	16	8	8	159	29	25
		Males,	1,006	731	67	12	7	4	7	97	15	14
		Females,	975	672	39	9	9	4	1	62	14	11
32	SLIGO,	Persons,	1,709	1,323	122	27	16	13	3	181	28	30
		Males,	866	685	80	16	10	6	1	113	14	16
		Females,	843	638	42	11	6	7	2	68	14	14

the Year 1899—in the PROVINCES and COUNTIES.

DEATH. 15-	20-	25-	35-	45-	55-	65-	75-	85-	95 and upwards.	PROVINCES AND COUNTIES.		No.
										MUNSTER—*continued.*		
235	**283**	**543**	**455**	**554**	**891**	**1,006**	**867**	**345**	**61**	Persons,	CORK,	14
111	158	298	218	290	420	497	434	175	27	Males,		
124	125	245	237	264	471	509	433	170	31	Females,		
84	**105**	**153**	**121**	**119**	**208**	**286**	**342**	**159**	**37**	Persons,	KERRY.	15
30	51	71	58	66	114	165	154	86	13	Males,		
54	54	82	63	53	94	121	188	73	24	Females,		
85	**106**	**187**	**153**	**160**	**276**	**349**	**292**	**128**	**21**	Persons,	LIMERICK,	16
31	53	90	82	79	125	165	144	64	13	Males,		
54	53	97	71	81	151	184	148	64	8	Females,		
77	**89**	**178**	**156**	**166**	**368**	**381**	**442**	**171**	**26**	Persons,	TIPPERARY,	17
34	43	102	68	91	171	180	217	82	15	Males,		
43	46	76	88	75	197	201	225	89	11	Females,		
62	**62**	**100**	**87**	**138**	**223**	**290**	**215**	**75**	**12**	Persons,	WATERFORD,	18
32	45	52	39	75	108	131	103	31	4	Males,		
30	17	48	48	63	115	159	112	44	8	Females,		
										III.—ULSTER,		
413	**505**	**817**	**768**	**827**	**1,157**	**1,053**	**679**	**259**	**27**	Persons,	ANTRIM,	19
195	239	378	370	377	539	496	322	113	10	Males,		
218	266	439	398	450	617	557	357	146	17	Females,		
85	**99**	**179**	**150**	**187**	**359**	**420**	**328**	**116**	**28**	Persons,	ARMAGH,	20
36	54	77	64	86	167	214	171	60	13	Males,		
49	45	102	86	101	192	206	157	56	15	Females,		
46	**53**	**92**	**65**	**90**	**190**	**291**	**250**	**125**	**21**	Persons,	CAVAN,	21
23	36	44	28	47	95	152	123	72	13	Males,		
23	17	48	37	43	95	139	127	53	8	Females,		
77	**86**	**160**	**130**	**176**	**323**	**386**	**421**	**200**	**46**	Persons,	DONEGAL,	22
30	54	76	52	85	144	200	227	105	16	Males,		
47	32	84	78	91	179	186	194	95	30	Females,		
197	**226**	**385**	**336**	**372**	**568**	**750**	**656**	**216**	**31**	Persons,	DOWN,	23
85	91	168	153	158	245	349	293	94	13	Males,		
112	135	217	183	214	323	401	363	122	18	Females,		
26	**32**	**55**	**48**	**66**	**139**	**191**	**217**	**105**	**25**	Persons,	FERMANAGH,	24
11	14	31	24	35	76	110	110	60	12	Males,		
15	18	24	24	31	63	81	107	45	13	Females,		
92	**96**	**172**	**145**	**205**	**312**	**403**	**366**	**168**	**28**	Persons,	LONDONDERRY,	25
34	45	73	59	82	161	196	186	81	15	Males,		
58	51	99	86	123	151	207	180	87	13	Females,		
36	**55**	**75**	**66**	**101**	**177**	**218**	**220**	**79**	**22**	Persons,	MONAGHAN,	26
15	32	36	29	46	76	98	124	46	8	Males,		
21	23	39	37	55	101	120	96	33	14	Females,		
75	**105**	**144**	**170**	**175**	**358**	**443**	**427**	**181**	**36**	Persons,	TYRONE,	27
28	53	72	88	72	171	228	215	93	15	Males,		
47	52	72	82	103	187	215	212	88	21	Females,		
										IV.—CONNAUGHT.		
81	**100**	**197**	**123**	**171**	**329**	**436**	**537**	**179**	**37**	Persons,	GALWAY,	28
33	53	102	55	86	167	217	252	77	14	Males,		
48	47	95	68	85	162	219	285	102	23	Females,		
25	**41**	**59**	**59**	**66**	**115**	**165**	**147**	**73**	**11**	Persons,	LEITRIM,	29
9	22	25	26	33	62	87	78	41	3	Males,		
16	19	34	33	33	53	78	69	32	8	Females,		
104	**117**	**184**	**111**	**151**	**301**	**381**	**443**	**140**	**38**	Persons,	MAYO,	30
52	72	93	47	71	157	185	236	79	19	Males,		
52	45	91	64	80	144	196	207	61	19	Females,		
65	**72**	**96**	**81**	**76**	**164**	**256**	**259**	**102**	**19**	Persons,	ROSCOMMON,	31
28	38	49	31	33	87	148	122	62	7	Males,		
37	34	47	50	43	77	108	137	40	12	Females,		
48	**73**	**95**	**59**	**100**	**162**	**194**	**251**	**91**	**11**	Persons,	SLIGO,	32
22	38	55	29	47	77	92	119	54	9	Males,		
26	35	40	30	53	85	102	132	37	2	Females,		

IRELAND.—**DEATHS** at different AGES registered in the year 1899—in the SUPERINTENDENT REGISTRARS' DISTRICTS in each COUNTY.—MALES.

I.—PROVINCE OF LEINSTER.

No.	COUNTIES AND SUPERINTENDENT REGISTRARS' DISTRICTS.	MALES. Total Births.	Total Deaths.	Ages at Death. Under 1 year.	1	2	3	4	Under 5 years.	5–	10–	15–	20–	25–	35–	45–	55–	65–	75–	85–	95 and upwards.
	1. Carlow Co.																				
1	BALTINGLASS, part of,	46	45	4	1	2	1	1	9	1	2	1	3	4	1	2	3	10	8	1	.
2	CARLOW, do.	385	304	55	6	6	4	.	71	9	5	6	8	18	8	18	43	55	44	16	3
3	NEW ROSS, do.	24	16	2	1	.	.	.	3	.	.	.	.	1	1	2	1	2	4	2	.
	2. Dublin Co.																				
4	BALROTHERY, . .	194	157	16	6	1	3	1	27	3	5	5	6	11	12	14	18	26	19	9	2
5	CELBRIDGE, part of,	57	36	11	3	.	1	.	15	1	1	.	1	2	1	3	4	3	4	1	.
6	DUBLIN, NORTH, .	2,516	2,319	429	223	114	45	30	841	80	42	61	73	178	225	254	265	178	100	22	.
7	DUBLIN, SOUTH, .	2,781	3,007	612	290	116	44	45	1,107	85	52	54	104	260	281	304	307	273	148	31	1
8	RATHDOWN, part of,	467	403	81	21	6	3	4	115	9	5	15	13	26	31	33	64	40	38	14	.
	3. Kildare Co.																				
9	ATHY, part of,	178	130	16	6	1	.	2	25	5	5	2	3	5	9	11	21	21	17	5	1
10	BALTINGLASS, do.	17	17	4	2	.	.	.	6	.	.	.	.	.	.	4	1	1	3	2	.
11	CELBRIDGE, do.	95	70	6	.	.	2	.	8	3	1	1	1	3	4	9	12	16	9	3	.
12	EDENDERRY, do.	65	53	4	1	.	1	1	7	1	.	2	4	4	3	5	4	7	12	3	1
13	NAAS, do.	370	261	37	6	3	2	2	50	8	8	10	16	21	20	17	33	33	32	12	1
	4. Kilkenny Co.																				
14	CALLAN, part of,	98	76	12	1	2	2	1	18	.	1	1	4	3	2	7	9	16	9	6	.
15	CARRICK-ON-SUIR, do.	35	30	8	1	1	.	.	10	.	1	.	1	1	.	1	3	7	4	2	.
16	CASTLECOMER, .	145	83	13	.	2	.	.	15	1	1	2	4	3	4	6	13	17	16	7	.
17	KILKENNY, . .	279	218	33	8	3	7	3	54	14	2	3	7	13	13	19	30	26	27	9	1
18	NEW ROSS, part of,	42	18	2	1	.	.	.	3	1	.	.	.	3	.	.	2	3	6	.	.
19	THOMASTOWN, . .	154	110	13	1	3	3	1	21	1	1	2	3	5	3	11	14	20	20	7	2
20	URLINGFORD, part of,	72	53	7	1	2	.	1	11	1	1	.	1	4	4	4	6	6	12	3	.
21	WATERFORD, do.	82	57	10	1	1	2	.	14	.	.	3	1	1	1	3	14	6	10	4	.
	5. King's Co.																				
22	EDENDERRY, part of,	84	57	8	.	.	1	1	10	1	.	1	3	3	2	5	5	9	13	4	1
23	MOUNTMELLICK, do	27	28	3	2	2	.	.	7	2	.	.	.	1	1	1	2	4	7	3	.
24	PARSONSTOWN, do.	242	161	15	4	2	.	1	22	4	.	2	6	9	12	13	15	31	36	7	4
25	ROSCREA do.	51	52	3	1	.	.	1	5	.	.	1	2	2	4	6	5	8	8	8	3
26	TULLAMORE, do.	215	1[illegible]8	14	5	.	1	1	21	3	3	1	6	5	8	8	27	25	26	4	1
	6. Longford Co.																				
27	BALLYMAHON, part of,	87	69	8	3	1	.	.	12	1	1	3	4	2	2	5	3	15	10	5	1
28	GRANARD, do.	149	125	16	3	2	.	1	22	1	2	2	9	9	5	3	13	27	20	11	1
29	LONGFORD, . .	240	169	24	2	.	1	2	29	3	1	3	7	14	8	16	18	21	35	10	1
	7. Louth Co.																				
30	ARDEE, part of, .	124	92	14	4	1	1	.	20	1	1	4	3	6	4	8	7	21	13	3	1
31	DROGHEDA, do. .	190	190	26	5	.	3	2	36	9	4	9	12	13	18	15	22	25	18	3	.
32	DUNDALK, . .	386	265	39	6	4	4	3	56	7	4	9	7	23	16	24	37	46	22	13	1
	8. Meath Co.																				
33	ARDEE, part of,	30	21	3	1	.	.	.	4	.	.	1	.	1	.	1	5	5	3	1	.
34	DROGHEDA, do.	72	42	5	.	.	.	1	6	.	.	2	2	4	5	2	6	9	3	3	.
35	DUNSHAUGHLIN, .	76	75	8	.	1	2	.	11	3	.	2	1	6	4	6	13	13	12	4	.
36	EDENDERRY, part of,	20	18	1	.	.	.	.	1	.	.	1	4	1	1	.	5	3	2	.	.
37	KELLS, . .	131	131	7	6	1	3	2	19	2	1	1	6	10	4	13	15	20	31	9	
38	NAVAN, . . .	176	133	20	3	.	1	2	26	2	1	5	7	10	6	10	20	19	18	9	.
39	OLDCASTLE, part of, .	51	60	7	1	1	.	.	9	1	.	2	4	4	3	6	6	10	11	4	
40	TRIM, . . .	154	126	13	3	1	1	1	19	1	3	6	5	6	4	11	17	25	20	6	3

IRELAND.—**DEATHS** at different AGES registered in the year 1899—in the SUPERINTENDENT REGISTRARS' DISTRICTS in each COUNTY—FEMALES.

I.—PROVINCE OF LEINSTER.

No.	COUNTIES AND SUPERINTENDENT REGISTRARS' DISTRICTS.	FEMALES. Total Births.	Total Deaths.	Ages at Death. Under 1 year.	1	2	3	4	Under 5 years.	5–	10–	15–	20–	25–	35–	45–	55–	65–	75–	85–	95 and upwards.
	1. Carlow Co.																				
1	Baltinglass, part of,	56	39	3	4	5	2	.	14	2	2	1	.	4	2	3	2	2	4	3	.
2	Carlow, do., .	298	272	19	15	4	8	2	48	2	6	12	14	16	10	30	44	42	36	11	1
3	New Ross, do., .	38	22	3	1	.	.	1	5	.	.	.	.	1	1	4	4	5	1	1	.
	2. Dublin Co.																				
4	Balrothery, . .	192	140	12	4	3	1	1	21	5	6	6	1	5	9	11	20	28	21	5	2
5	Celbridge, part of, .	55	31	5	.	1	1	.	7	.	2	1	.	2	3	4	4	5	3	.	.
6	Dublin, North, .	2,489	2,233	419	200	89	49	51	808	76	46	66	67	147	166	209	280	202	131	33	2
7	Dublin, South, .	2,840	3,040	531	233	112	87	46	1,009	93	55	84	93	215	230	265	359	346	230	56	5
8	Rathdown, part of,	464	440	51	14	8	5	1	79	15	10	16	14	35	27	37	59	66	56	23	3
	3. Kildare Co.																				
9	Athy, part of,	167	162	18	6	2	1	1	28	2	4	5	3	10	13	13	21	33	18	10	2
10	Baltinglass, do.,	22	14	1	.	.	.	.	1	.	.	1	.	.	.	.	2	5	4	1	.
11	Celbridge, do.,	92	75	5	2	3	.	1	11	3	2	3	.	3	5	6	10	17	13	2	.
12	Edenderry, do.,	45	33	.	.	.	.	2	2	.	.	3	3	2	3	1	5	5	5	4	.
13	Naas, do.,	354	242	29	11	3	1	8	52	7	8	8	11	20	14	15	21	34	33	14	5
	4. Kilkenny Co.																				
14	Callan, part of,	82	76	12	3	1	.	2	18	2	1	1	4	4	1	6	12	15	6	6	.
15	Carrick-on-Suir, do.	45	36	6	1	.	.	.	7	.	.	4	1	.	1	2	2	8	5	6	.
16	Castlecomer, . .	118	73	8	2	.	1	2	13	2	1	3	3	5	3	5	10	13	8	6	1
17	Kilkenny, . .	232	219	19	13	13	2	4	51	5	5	5	6	14	10	20	32	41	22	8	.
18	New Ross, part of, .	30	19	1	.	1	.	.	2	.	.	2	3	.	3	1	1	1	1	5	.
19	Thomastown, . .	136	105	10	1	1	.	2	14	.	3	9	6	2	5	6	10	21	19	10	.
20	Urlingford, part of,	58	57	4	2	2	1	1	10	1	.	1	1	1	1	3	4	14	9	10	2
21	Waterford, do.,	97	83	8	2	1	.	1	12	1	2	4	3	5	8	5	9	17	12	5	.
	5. King's Co.																				
22	Edenderry, part of,	79	58	4	.	.	.	.	4	.	2	3	2	5	3	3	9	11	7	7	2
23	Mountmellick, do.,	30	29	1	.	2	1	.	4	2	2	.	.	1	3	2	1	4	8	2	.
24	Parsonstown, do.,	246	179	22	5	3	2	.	32	1	2	4	6	12	17	9	22	31	27	12	2
25	Roscrea, do.,	61	40	4	1	2	.	.	7	2	.	1	.	2	5	2	3	3	8	7	.
26	Tullamore, do.,	205	142	17	3	.	.	1	21	4	4	7	6	5	10	20	21	16	22	4	2
	6. Longford Co.																				
27	Ballymahon, part of.	79	84	6	1	.	.	.	7	.	1	3	4	5	6	5	13	18	16	5	1
28	Granard, do.,	143	96	9	2	.	1	.	12	2	1	.	3	3	6	12	10	17	18	11	1
29	Longford, . .	203	182	16	1	3	.	.	20	1	3	10	5	8	14	13	36	38	26	7	1
	7. Louth Co.																				
30	Ardee, part of, .	111	89	10	2	.	.	.	12	1	1	3	3	6	5	6	10	19	12	8	3
31	Drogheda, do. .	210	183	24	6	.	5	.	35	5	4	5	7	16	18	19	24	31	16	3	.
32	Dundalk, . . .	381	294	45	14	8	6	3	76	6	8	11	16	16	16	30	36	31	36	11	1
	8. Meath Co.																				
33	Ardee, part of,	23	13	1	1	.	.	.	2	.	.	.	.	.	.	.	3	3	3	2	.
34	Drogheda, do.,	64	37	4	.	.	.	.	4	1	.	.	.	2	3	1	10	10	5	1	.
35	Dunshaughlin, .	78	65	4	2	.	1	.	7	2	1	2	2	5	6	2	10	10	11	6	1
36	Edenderry, part of,	18	8	.	.	.	.	.	.	.	.	.	1	2	1	1	1	1	1	.	.
37	Kells, . . .	131	79	1	.	.	.	.	1	2	2	2	1	7	2	8	14	18	12	8	2
38	Navan, . . .	146	112	12	.	1	1	1	15	.	1	1	5	10	7	9	17	23	18	5	1
39	Oldcastle, part of, .	50	44	6	.	.	.	.	6	.	2	.	1	3	3	1	9	6	12	1	.
40	Trim, . . .	34	91	6	3	3	.	.	12	1	4	2	2	5	9	4	11	21	10	9	1

IRELAND.—**DEATHS** at different AGES registered in the year 1899—in the SUPERINTENDENT REGISTRARS' DISTRICTS in each COUNTY.—MALES—*continued.*

I.—PROVINCE OF LEINSTER—*continued.*

No.	SUPERINTENDENT REGISTRARS' DISTRICTS AND PARTS OF DISTRICTS	MALES. Total Births.	Total Deaths.	Ages at Death. Under 1 year.	1	2	3	4	Under 5 years.	5–	10–	15–	20–	25–	35–	45–	55–	65–	75–	85–	95 and upwards.
	9. Queen's Co.																				
41	ABBEYLEIX, . .	164	148	17	4	4	2	1	28	3	4	3	3	10	2	6	20	25	32	12	.
42	ATHY, part of,	54	53	3	2	.	2	.	7	.	2	2	1	8	4	5	9	9	5	.	1
43	CARLOW, do.	57	34	5	1	.	1	.	7	1	.	.	.	4	1	.	4	7	7	3	.
44	MOUNTMELLICK, do.	269	248	18	11	7	2	.	38	5	3	3	6	14	17	18	30	44	50	18	2
45	ROSCREA, do.	43	32	3	.	2	2	.	7	3	1	.	.	1	.	2	2	6	4	5	1
	10. Westmeath Co.																				
46	ATHLONE, part of,	187	137	20	3	1	1	.	25	3	1	2	4	3	9	13	18	21	28	10	.
47	BALLYMAHON, do.	30	30	1	.	.	.	.	1	.	.	.	1	2	3	3	2	7	3	7	1
48	DELVIN, . . .	91	53	3	1	1	.	1	6	.	1	1	.	3	1	6	9	13	10	3	.
49	GRANARD, part of,	30	28	2	.	.	.	.	2	1	1	.	3	.	.	2	5	4	9	1	.
50	MULLINGAR, . .	306	251	30	6	3	1	2	42	2	8	6	9	24	17	17	31	42	30	20	3
51	TULLAMORE, part of,	28	20	1	.	.	.	.	1	.	2	1	.	.	1	1	4	3	4	3	.
	11. Wexford Co.																				
52	ENNISCORTHY, .	342	232	29	5	2	2	1	39	3	5	6	10	23	14	18	31	40	33	10	.
53	GOREY, . . .	170	141	12	6	2	.	1	21	2	1	4	2	10	7	6	15	30	26	15	2
54	NEW ROSS, part of,	249	147	17	5	5	2	.	29	1	4	7	5	10	11	9	20	20	22	8	1
55	WEXFORD, . .	416	284	40	5	4	3	1	53	6	6	7	15	13	12	26	30	43	46	22	.
	12. Wicklow Co.																				
56	BALTINGLASS, part of,	102	99	12	2	1	1	.	16	2	1	4	6	3	7	7	7	15	21	9	1
57	NAAS, do.	34	29	4	3	.	.	.	7	.	.	1	.	1	1	1	2	4	8	4	.
58	RATHDOWN, do.	127	99	13	4	3	3	1	24	2	2	2	5	6	3	16	11	15	8	5	.
59	RATHDRUM, . .	351	192	26	5	1	3	3	38	4	1	7	7	16	9	15	28	26	26	15	.
60	SHILLELAGH, . .	107	59	8	3	2	.	.	13	1	.	1	2	2	2	2	8	11	15	2	.

II.—PROVINCE OF MUNSTER.

	13. Clare Co.																				
61	BALLYVAGHAN, .	31	38	3	.	1	.	.	4	.	.	1	3	4	1	3	5	2	9	5	1
62	CORROFIN, . .	53	33	4	.	.	.	.	4	3	.	.	.	2	2	1	4	2	9	6	.
63	ENNIS, . . .	193	159	21	4	4	3	4	36	6	3	3	8	11	13	11	12	21	21	12	2
64	ENNISTIMON, . .	184	133	12	4	2	4	.	22	2	3	4	1	6	7	9	21	12	25	19	2
65	KILLADYSERT, . .	107	71	13	1	3	.	.	17	.	1	4	4	5	1	3	5	7	14	9	1
66	KILRUSH, . . .	334	230	41	9	4	5	4	63	4	3	7	10	18	9	21	17	23	33	19	3
67	LIMERICK, part of, .	75	49	6	1	.	.	.	7	2	1	1	1	3	4	3	4	6	14	3	.
68	SCARRIFF, . .	124	69	15	3	4	1	.	23	2	3	3	1	3	2	3	4	10	11	4	.
69	TULLA, ...	91	63	5	1	.	.	1	7	3	.	1	4	2	2	4	1	5	22	8	4
	14. Cork Co.																				
70	BANDON, ...	207	169	25	5	1	3	1	35	7	3	10	5	18	6	5	17	22	29	10	2
71	BANTRY, . . .	165	84	10	2	1	1	1	15	3	2	2	6	8	2	11	4	8	13	8	2
72	CASTLETOWN, . .	151	80	10	1	.	.	.	11	4	2	3	2	4	2	7	10	13	19	3	.
73	CLONAKILTY, . .	219	137	14	1	1	1	1	18	4	2	4	8	10	5	7	15	27	26	9	2
74	CORK, . . .	1,630	1,442	224	70	28	18	19	359	43	27	47	73	146	133	161	190	158	76	25	4
75	DUNMANWAY, . .	189	85	9	2	.	.	1	12	4	2	1	1	5	2	2	14	7	19	16	.

IRELAND.—**DEATHS** at different AGES registered in the year 1899—in the SUPERINTENDENT REGISTRARS' DISTRICTS in each COUNTY.—FEMALES—*continued.*

I.—PROVINCE OF LEINSTER—*continued.*

No.	COUNTIES AND SUPERINTENDENT REGISTRARS' DISTRICTS.	FEMALES. Total Births.	Total Deaths.	Ages at Death. Under 1 year.	1	2	3	4	Under 5 years.	5–	10–	15–	20–	25–	35–	45–	55–	65–	75–	85–	95 and upwards.
	9. Queen's Co.																				
41	ABBEYLEIX, . .	147	140	12	6	3	1	1	23	4	4	3	3	5	10	6	12	26	31	12	1
42	ATHY, part of, .	53	43	3	.	1	.	.	4	2	1	2	1	4	3	5	3	10	5	2	1
43	CARLOW, do., .	52	26	3	1	.	.	.	4	1	.	.	.	2	3	4	2	2	7	1	.
44	MOUNTMELLICK, do.,	242	233	26	9	11	1	1	48	3	3	7	7	15	10	14	34	39	34	15	4
45	ROSCREA, do.,	36	29	4	1	1	1	.	7	.	.	1	.	2	1	.	2	6	6	4	.
	10. Westmeath Co.																				
46	ATHLONE, part of,	183	113	15	3	2	1	.	21	5	2	1	4	10	7	7	9	17	21	8	1
47	BALLYMAHON, do.,	33	27	3	.	.	.	.	3	.	.	.	1	.	1	4	3	8	2	2	3
48	DELVIN, . .	76	56	5	.	2	1	.	8	1	2	1	1	5	3	6	3	12	11	2	1
49	GRANARD, part of, .	31	26	.	1	.	.	.	1	1	1	1	1	1	1	1	4	3	11	.	.
50	MULLINGAR, . .	244	235	27	3	3	3	3	39	6	1	8	4	16	21	19	38	42	28	12	1
51	TULLAMORE, part of,	31	21	1	.	.	.	.	1	3	.	1	.	.	.	2	3	3	5	2	1
	11. Wexford Co.																				
52	ENNISCORTHY, . .	311	234	22	6	3	1	.	32	2	7	5	8	16	15	21	42	35	41	9	1
53	GOREY, . . .	160	121	11	3	1	..	2	17	4	6	3	5	4	6	5	13	20	28	7	3
54	NEW ROSS, part of,	262	228	23	9	3	3	1	39	2	3	11	12	15	10	17	22	32	49	16	.
55	WEXFORD, . .	343	332	31	5	6	3	2	47	9	10	16	12	22	19	30	14	41	45	25	2
	12. Wicklow Co.																				
56	BALTINGLASS, part of.	93	83	10	1	3	1	2	17	2	3	2	4	6	4	3	6	10	17	6	3
57	NAAS, do.,	26	31	4	.	.	.	.	4	.	.	2	1	2	1	2	4	4	6	4	1
58	RATHDOWN, do.,	118	88	15	1	2	1	.	19	1	7	3	.	8	4	6	12	16	10	1	1
59	RATHDRUM, . .	276	211	22	5	5	2	2	36	8	7	10	11	10	9	16	25	33	29	13	4
60	SHILLELAGH, . .	87	88	4	6	2	1	.	13	2	1	4	4	1	6	8	5	13	23	5	3

II.—PROVINCE OF MUNSTER.

	13. Clare Co.																				
61	BALLYVAGHAN, .	32	33	.	.	.	.	.	.	1	1	1	1	3	1	4	4	1	10	4	2
62	CORROFIN, . .	34	39	3	1	.	1	2	7	1	.	.	1	4	.	4	2	5	10	4	1
63	ENNIS, . . .	226	154	18	7	6	1	1	33	2	3	6	10	10	9	9	13	26	22	8	3
64	ENNISTIMON, . .	186	129	18	4	2	.	1	25	3	6	7	5	8	5	3	10	11	30	12	4
65	KILLADYSERT, . .	92	77	4	1	2	2	.	9	2	2	1	4	6	8	3	8	11	10	9	4
66	KILRUSH, . . .	301	207	25	7	4	3	3	42	7	5	7	9	10	12	11	12	34	40	13	5
67	LIMERICK, part of, .	63	46	6	1	1	.	1	9	.	.	3	1	2	3	3	4	8	6	7	.
68	SCARIFF, . .	118	83	8	3	.	.	.	11	.	2	2	3	7	2	7	11	11	16	9	2
69	TULLA, . . .	89	81	7	1	.	.	2	10	3	4	3	2	2	3	7	13	7	19	8	.
	14. Cork Co.																				
70	BANDON, . . .	170	134	10	3	4	1	2	20	7	2	4	6	13	9	8	14	27	22	2	.
71	BANTRY, . . .	152	79	5	4	.	.	1	10	2	.	1	2	5	8	5	4	15	15	8	4
72	CASTLETOWN, . .	143	68	7	4	.	.	.	11	.	5	4	1	3	3	5	8	5	15	7	1
73	CLONAKILTY, . .	164	136	18	4	2	1	.	25	6	4	6	7	9	7	8	12	24	16	12	.
74	CORK, . . .	1,538	1,486	180	60	45	16	17	318	37	44	39	57	117	125	156	245	209	102	27	10
75	DUNMANWAY, . .	144	92	9	1	1	1	1	13	4	2	1	5	5	4	3	7	17	23	6	2

IRELAND.—**DEATHS** at different AGES registered in the year 1899—in the SUPERINTENDENT REGISTRARS' DISTRICTS in each COUNTY.—MALES—*continued.*

II.—PROVINCE OF MUNSTER—*continued.*

No.	COUNTIES AND SUPERINTENDENT REGISTRARS' DISTRICTS.	MALES. Total Births.	Total Deaths.	Ages at Death. Under 1 year.	1	2	3	4	Under 5 years.	5–	10–	15–	20–	25–	35–	45–	55–	65–	75–	85–	95 and upwards.
	14. Cork Co.—*continued.*																				
76	FERMOY, . . .	257	209	39	7	1	1	.	48	3	3	9	9	18	13	14	25	31	27	8	1
77	KANTURK, . .	272	193	39	5	5	.	3	52	4	5	4	5	11	2	8	17	32	33	17	3
78	KILMALLOCK, part of,	63	32	8	2	3	.	2	15	1	.	1	1	2	4	1	4	3	.	.	.
79	KINSALE, . .	190	107	16	.	2	2	1	21	2	2	3	5	6	3	11	6	20	20	7	1
80	MACROOM, . .	268	187	21	3	5	.	.	29	5	2	6	6	19	7	9	25	26	34	14	5
81	MALLOW, . . .	303	208	38	6	1	2	2	49	8	1	7	10	9	11	16	21	35	28	12	1
82	MIDDLETON, . .	222	190	20	4	3	.	1	28	3	5	2	10	15	10	14	23	33	32	15	.
83	MILLSTREET, . .	121	96	14	5	3	2	1	25	4	1	4	3	3	2	7	9	12	18	7	1
84	MITCHELSTOWN, pt. of,	93	61	8	1	3	1	.	13	.	1	2	2	6	4	3	10	12	5	3	.
85	SKIBBEREEN, . .	335	162	20	5	1	1	2	29	5	3	5	6	8	7	8	14	25	35	13	4
86	SKULL, . . .	98	59	9	1	1	.	.	11	2	.	1	3	4	2	2	4	12	14	4	.
87	YOUGHAL part of, .	73	79	8	4	4	1	.	17	1	1	.	3	6	3	4	12	21	6	4	1
	15. Kerry Co.																				
88	CAHERSIVEEN, . .	255	98	15	4	2	2	.	23	3	.	4	10	4	1	7	6	11	17	12	.
89	DINGLE, . . .	260	149	27	16	.	3	.	46	5	6	5	6	9	6	5	15	15	18	11	2
90	KENMARE, . .	137	66	5	1	2	1	.	9	3	1	2	2	3	9	3	6	12	10	4	2
91	KILLARNEY, . .	467	314	39	22	6	5	8	80	13	11	7	14	21	16	18	33	46	34	19	2
92	LISTOWEL, part of,	359	258	45	9	4	3	3	64	10	2	8	9	13	10	15	23	43	38	20	3
93	TRALEE, . . .	476	297	55	20	8	1	1	85	12	1	4	10	21	16	18	31	38	37	20	4
	16. Limerick Co.																				
94	CROOM, . . .	105	94	11	1	1	.	.	13	2	.	5	3	4	5	5	11	18	18	10	.
95	KILMALLOCK, part of,	243	207	32	16	8	2	2	60	1	7	1	10	14	12	11	19	29	27	12	4
96	LIMERICK, do.	781	540	111	28	9	9	5	162	15	15	13	16	45	52	35	62	68	40	16	1
97	LISTOWEL, do.	45	20	7	.	.	1	.	8	1	.	.	2	.	.	2	.	1	4	2	.
98	MITCHELSTOWN, do.	55	38	6	3	1	1	.	11	1	1	2	.	4	.	4	5	4	3	3	.
99	NEWCASTLE, . .	259	187	38	7	7	2	1	55	5	.	2	13	12	8	15	14	25	22	12	4
100	RATHKEALE, . .	176	124	26	4	2	.	1	33	5	1	5	7	8	4	7	10	14	22	6	2
101	TIPPERARY, part of,	82	44	7	1	.	2	.	10	2	.	3	2	3	1	.	4	6	8	3	2
	17. Tipperary Co.																				
102	BORRISOKANE, .	80	54	8	.	1	2	1	12	.	2	.	2	2	3	4	1	8	14	5	1
103	CALLAN, part of,	60	47	4	.	1	.	.	5	2	.	1	1	3	4	2	6	6	11	6	.
104	CARRICK-ON-SUIR, do.	117	93	22	3	2	1	.	28	1	2	1	4	5	4	8	10	16	10	4	.
105	CASHEL, . .	225	157	19	7	.	1	1	28	5	1	4	3	18	3	11	22	23	25	10	4
106	CLOGHEEN, . .	167	101	15	3	3	1	.	22	1	.	2	5	8	4	7	15	15	17	5	.
107	CLONMEL, part of,	164	182	22	3	1	1	4	31	5	1	7	5	22	18	24	29	23	14	3	.
108	NENAGH, . . .	241	184	27	4	2	.	.	33	9	3	7	4	12	9	9	20	23	43	10	2
109	PARSONSTOWN, pt. of,	18	12	1	.	.	.	.	1	.	.	.	.	1	.	.	1	2	2	5	.
110	ROSCREA, do.	87	64	8	2	.	.	.	10	2	1	.	1	7	2	2	6	6	20	6	1
111	THURLES, . .	252	183	27	4	3	2	3	39	7	.	5	6	15	8	12	23	24	25	16	3
112	TIPPERARY, part of,	284	207	34	6	7	1	1	49	4	.	7	12	7	12	11	32	28	31	10	4
113	URLINGFORD, do.	30	28	3	1	.	.	.	4	1	.	.	.	2	1	1	6	6	5	2	.
	18. Waterford Co.																				
114	CAR.-ON-SUIR, pt. of	48	44	6	1	.	.	1	8	.	1	3	3	3	1	2	4	8	7	3	1
115	CLONMEL, do.	38	21	2	.	.	.	.	2	.	.	.	.	.	.	6	6	3	1	3	.
116	DUNGARVAN, . .	172	162	26	4	5	.	.	35	5	.	6	11	12	7	10	15	32	26	3	.
117	KILMACTHOMAS, .	93	57	8	1	.	.	.	9	2	2	1	3	4	1	3	6	6	13	7	.
118	LISMORE, . . .	145	111	13	4	2	.	.	19	3	1	5	3	5	5	6	18	19	19	6	2
119	WATERFORD, part of,	454	458	85	29	12	13	8	147	24	7	15	23	23	22	45	54	57	32	8	1
120	YOUGHAL, do.	39	37	3	.	1	.	1	5	.	.	2	2	5	3	3	5	6	5	1	.

IRELAND.—**DEATHS** at different AGES registered in the year 1899—in the SUPERINTENDENT REGISTRARS' DISTRICTS in each COUNTY.—FEMALES—*continued.*

II.—PROVINCE OF MUNSTER—*continued.*

No.	COUNTIES AND SUPERINTENDENT REGISTRARS' DISTRICTS.	FEMALES. Total Births.	Total Deaths.	Ages at Death. Under 1 year.	1	2	3	4	Under 5 years.	5–	10–	15–	20–	25–	35–	45–	55–	65–	75–	85–	95 and upwards.
	14. Cork Co.—*continued.*																				
76	FERMOY, . . .	220	165	16	7	1	1	.	25	8	2	4	7	9	8	12	32	29	23	6	.
77	KANTURK, . .	256	176	20	11	2	3	2	38	8	5	10	7	6	5	8	21	18	25	20	5
78	KILMALLOCK, part of,	53	34	5	2	.	.	.	7	.	1	2	1	2	2	1	3	7	7	.	1
79	KINSALE, . . .	167	122	11	3	2	3	2	21	3	6	5	2	14	11	4	12	15	22	6	1
80	MACROOM, . .	259	136	24	1	.	1	2	28	5	1	6	5	13	3	5	15	13	22	18	2
81	MALLOW, . . .	230	170	19	9	3	3	1	35	3	4	4	9	6	11	12	25	26	25	7	3
82	MIDDLETON, . .	198	169	14	8	.	1	.	23	2	5	12	5	9	12	14	17	29	35	6	.
83	MILLSTREET, . .	116	91	16	4	5	1	1	27	4	3	4	2	5	5	4	8	9	10	9	1
84	MITCHELSTOWN, pt. of	97	69	7	2	.	.	2	11	1	1	7	1	4	5	2	14	11	7	5	.
85	SKIBBEREEN, . .	267	158	14	4	3	.	3	24	3	7	8	6	11	13	7	12	22	28	14	3
86	SKULL, . . .	97	55	4	.	.	.	.	4	.	1	3	1	7	3	4	3	10	11	7	1
87	YOUGHAL, part of, .	93	110	9	.	.	.	1	10	1	1	4	1	7	3	6	19	23	25	10	.
	15. Kerry Co.																				
88	CAHERSIVEEN, . .	213	104	12	5	.	.	.	17	2	4	3	7	5	3	4	6	10	36	5	2
89	DINGLE, . . .	253	135	22	11	4	.	5	42	5	2	7	5	9	5	3	14	14	21	6	2
90	KENMARE, . .	156	73	8	.	.	.	1	9	.	1	5	4	5	5	3	6	13	15	7	.
91	KILLARNEY, . .	414	279	37	23	10	4	4	78	7	7	13	10	21	17	14	18	36	39	17	2
92	LISTOWEL, part of,	371	272	35	8	3	3	2	51	10	5	10	13	18	17	16	24	28	43	28	9
93	TRALEE, . . .	468	275	35	20	8	3	2	68	14	9	16	15	24	16	13	26	21	34	10	9
	16. Limerick Co																				
94	CROOM, . . .	110	79	9	4	1	1	.	15	2	.	5	5	5	.	4	5	11	18	9	.
95	KILMALLOCK, part of,	253	181	28	12	4	6	1	51	4	1	5	9	16	11	8	22	30	18	5	1
96	LIMERICK, do.	774	591	81	28	17	4	7	137	20	11	26	24	44	38	55	77	99	43	16	1
97	LISTOWEL, do.	61	36	7	2	1	.	.	10	1	1	.	1	3	3	.	6	3	3	5	.
98	MITCHELSTOWN, do.	64	37	7	1	2	.	1	11	1	2	2	2	2	1	3	2	3	5	3	.
99	NEWCASTLE, . .	257	161	24	9	4	2	1	40	4	3	9	4	15	10	9	14	16	22	14	1
100	RATHKEALE, . .	154	136	11	1	1	2	1	16	2	7	5	7	10	6	2	22	14	30	11	4
101	TIPPERARY, part of,	72	47	13	.	2	1	.	16	1	1	2	1	2	2	.	3	8	9	1	1
	17. Tipperary Co.																				
102	BORRISOKANE, . .	72	60	6	.	.	1	1	8	.	.	.	.	4	4	2	9	11	17	4	1
103	CALLAN, part of,	52	47	6	1	.	.	.	7	.	.	1	2	3	3	4	6	8	6	6	1
104	CARRICK-ON-SUIR, do.	91	101	16	4	1	.	1	22	4	2	3	5	6	5	9	18	19	6	1	1
105	CASHEL, . . .	210	153	22	5	.	1	.	28	3	8	8	5	7	10	6	25	19	22	11	1
106	CLOGHEEN, . .	168	98	16	3	1	.	.	20	2	3	3	3	3	6	4	17	20	12	5	.
107	CLONMEL, part of,	166	178	20	6	5	.	.	31	.	3	8	10	13	10	13	34	27	22	7	.
108	NENAGH, . . .	239	179	15	10	2	3	2	32	1	2	2	4	9	16	7	24	27	37	15	3
109	PARSONSTOWN, pt. of	20	12	.	.	.	.	.	.	.	.	.	1	.	.	.	3	8	.	.	.
110	ROSCREA, do.	62	66	4	1	2	1	1	9	2	1	1	1	3	6	5	12	9	13	3	1
111	THURLES, . . .	268	212	23	12	4	5	.	44	5	4	9	8	16	13	11	16	22	45	18	1
112	TIPPERARY, part of,	247	212	27	3	4	6	2	42	5	3	6	7	12	13	14	30	28	35	15	2
113	URLINGFORD, do.	26	27	3	.	.	.	.	3		.	2	.	.	2	.	3	3	10	4	.
	18. Waterford Co.																				
114	CAR.-ON-SUIR, pt. of,	53	37	2	.	.	.	.	2	.	2	1	2	2	1	4	4	9	8	1	1
115	CLONMEL, do.	30	29	2	.	.	.	.	2	1	1	.	.	2	2	5	5	3	6	1	1
116	DUNGARVAN, . .	152	154	27	3	3	.	.	33	4	4	4	4	7	8	7	13	36	20	12	2
117	KILMACTHOMAS, .	69	51	4	1	3	1	.	9	1	1	1	1	2	1	3	4	10	12	6	.
118	LISMORE, . . .	118	111	11	3	.	.	.	14	3	.	6	2	3	11	4	14	26	18	8	2
119	WATERFORD, part of,	436	457	66	19	15	10	7	117	17	12	14	6	30	23	40	70	72	39	15	2
120	YOUGHAL, do.	43	39	5	1	1	1	1	9	1	1	4	2	2	2		5	3	9	1	.

IRELAND.—**DEATHS** at different AGES registered in the year 1899—in the SUPERINTENDENT REGISTRARS' DISTRICTS in each COUNTY.—MALES—*continued.*

III.—PROVINCE OF ULSTER.

No.	COUNTIES AND SUPERINTENDENT REGISTRARS' DISTRICTS.	MALES. Total Births.	Total Deaths.	Ages at Death. Under 1 year.	1	2	3	4	Under 5 years.	5–	10–	15–	20–	25–	35–	45–	55–	65–	75–	85–	95 and upwards.
	19. Antrim Co.																				
121	ANTRIM, . . .	364	245	26	4	6	3	2	41	5	7	15	17	17	12	19	22	36	35	16	3
122	BALLYCASTLE, .	138	98	8	1	1	1	.	11	1	.	4	4	9	4	3	12	14	25	8	3
123	BALLYMENA, . .	680	424	68	17	8	5	2	100	13	8	19	11	25	23	20	47	70	63	24	1
124	BALLYMONEY, . .	353	215	30	8	2	1	1	42	4	6	8	4	11	10	14	27	33	39	16	1
125	BELFAST, part of,	4,505	3,313	817	243	122	50	30	1,262	89	74	119	173	279	295	292	346	265	99	19	1
126	LARNE, . . .	439	279	44	11	2	3	4	64	8	4	13	15	22	14	13	40	37	32	16	1
127	LISBURN, part of,	334	264	41	11	5	8	3	63	4	9	17	15	13	11	16	40	36	26	14	.
128	LURGAN, do.	40	22	3	1	1	.	.	5	1	.	.	.	2	1	.	5	5	3	.	.
	20. Armagh Co.																				
129	ARMAGH, . . .	512	463	57	15	1	6	2	81	6	7	12	22	38	25	29	57	87	68	28	3
130	BANBRIDGE, part of,	70	52	8	.	.	.	.	8	1	.	1	4	.	1	2	6	11	13	5	.
131	CASTLEBLAYNEY, do.	95	79	7	.	.	1	.	8	1	4	1	4	4	4	10	12	13	15	3	.
132	LURGAN, do.	517	380	69	20	6	2	4	101	5	9	11	13	26	22	20	59	60	38	10	6
133	NEWRY, do.	244	236	18	4	4	3	2	31	4	2	11	11	9	12	25	33	43	37	14	4
	21. Cavan Co.																				
134	BAILIEBOROUGH, .	186	141	9	.	1	.	1	11	2	1	3	7	12	1	13	17	33	27	15	2
135	BAWNBOY, part of,	79	59	3	4	1	1	1	10	.	1	1	3	1	2	3	9	15	8	4	2
136	CAVAN, . . .	400	323	27	10	9	3	1	50	2	5	15	15	15	15	18	40	63	50	29	6
137	COOTEHILL, part of,	153	106	14	.	2	.	.	16	1	3	1	2	5	6	6	15	22	18	10	1
138	ENNISKILLEN, do.	55	36	3	.	1	2	.	6	1	.	.	2	2	2	1	6	5	5	5	1
139	GRANARD, do.	43	37	2	.	1	.	.	3	.	2	1	1	7	2	2	2	5	7	5	.
140	OLDCASTLE, do.	115	58	12	.	2	.	1	15	.	1	2	6	2	.	4	6	9	8	4	1
	22. Donegal Co.																				
141	BALLYSHANNON, pt. of	85	74	5	3	1	.	.	9	2	1	2	4	8	4	5	6	13	12	7	1
142	DONEGAL, . .	255	133	18	4	2	2	.	26	7	.	.	4	7	3	9	16	21	27	10	3
143	DUNFANAGHY, .	197	105	18	4	.	2	1	25	1	2	1	3	10	4	5	8	17	24	3	2
144	GLENTIES, . .	352	217	26	8	2	.	1	37	4	3	7	17	10	8	11	24	29	48	14	5
145	INISHOWEN, . .	340	222	29	4	4	2	1	40	12	6	8	6	8	9	11	30	35	33	21	3
146	LETTERKENNY, .	143	124	15	1	1	1	1	19	3	.	1	8	11	10	15	14	14	18	11	.
147	LONDONDERRY, pt. of,	93	57	6	2	2	.	1	11	1	1	2	5	3	1	5	10	9	6	3	.
148	MILLFORD, . .	216	128	8	3	.	4	.	15	1	3	3	3	8	6	9	13	26	25	14	2
149	STRABANE, part of,	129	76	11	3	1	1	1	17	2	1	4	2	5	3	4	10	10	10	8	.
150	STRANORLAR, . .	145	122	14	.	2	.	.	16	2	2	2	2	6	4	11	13	26	24	14	.
	23. Down Co.																				
151	BANBRIDGE, part of,	443	333	55	13	4	1	2	75	7	4	12	10	16	15	27	36	63	42	20	6
152	BELFAST, do.	1,552	751	237	59	29	17	4	346	31	14	24	30	50	55	47	58	55	34	6	1
153	DOWNPATRICK, .	449	361	44	6	5	3	.	58	8	1	15	9	35	25	24	33	59	74	19	1
154	KILKEEL, . .	226	152	16	4	2	2	1	25	6	1	7	7	14	12	6	9	27	27	10	1
155	LISBURN, part of,	243	210	23	9	5	3	.	40	3	1	4	10	12	6	14	29	38	34	17	2
156	LURGAN, do.	128	92	17	4	4	2	.	27	.	3	6	3	3	5	2	8	17	17	1	.
157	NEWRY, do	367	246	36	7	3	6	3	55	6	7	8	13	20	19	11	36	37	27	6	1
158	NEWTOWNARDS, .	577	349	78	15	5	7	5	110	11	6	9	9	18	16	27	36	53	38	15	1

IRELAND.—**DEATHS** at different AGES registered in the year 1899—in the SUPERINTENDENT REGISTRARS' DISTRICTS in each COUNTY.—FEMALES—*continued.*

III.—PROVINCE OF ULSTER.

No.	COUNTIES AND SUPERINTENDENT REGISTRARS' DISTRICTS.	FEMALES. Total Births.	Total Deaths.	Ages at Death. Under 1 year	1	2	3	4	Under 5 years.	5–	10–	15–	20–	25–	35–	45–	55–	65–	75–	85–	95 and upwards.
	19. Antrim Co.																				
121	ANTRIM, . . .	380	269	30	9	3	7	1	50	11	9	13	14	13	17	13	26	36	43	22	2
122	BALLYCASTLE, . .	120	93	6	.	2	.	.	8	2	.	4	2	3	5	6	15	20	17	8	3
123	BALLYMENA, . .	593	535	60	23	3	3	3	92	22	17	24	22	30	22	31	64	100	68	38	5
124	BALLYMONEY, . .	328	227	20	8	2	3	3	36	.	4	13	14	15	17	9	23	33	48	12	3
125	BELFAST, part of, .	4,302	3,406	644	239	95	66	37	1,079	99	83	130	193	331	301	346	407	281	125	28	3
126	LARNE, . . .	443	265	33	3	3	4	5	48	7	11	15	8	21	15	14	36	40	29	21	.
127	LISBURN, part of,	325	298	42	8	6	3	.	59	10	6	15	13	24	20	28	41	44	22	15	1
128	LURGAN, do.	30	29	1	2	.	.	.	3	.	1	4	.	2	1	3	5	3	5	2	.
	20. Armagh Co.																				
129	ARMAGH, . . .	500	459	47	3	2	6	2	60	6	9	14	12	44	22	33	80	78	69	27	5
130	BANBRIDGE, part of,	64	61	6	.	.	1	.	7	3	1	3	5	4	4	3	6	10	11	2	2
131	CASTLEBLAYNEY, do.	114	76	7	1	.	.	1	9	2	3	3	2	8	3	3	7	18	7	6	5
132	LURGAN, do.	505	425	55	19	3	11	8	96	11	9	19	15	33	33	40	65	59	34	11	.
133	NEWRY, do.	221	249	19	4	7	2	1	33	7	5	10	11	13	24	22	34	41	36	10	3
	21. Cavan Co.																				
134	BAILIEBOROUGH, .	157	109	11	3	2	2	1	19	4	3	3	3	4	2	7	14	20	16	12	2
135	BAWNBOY, part of,	85	65	4	2	1	.	.	7	1	2	3	2	7	2	2	8	12	15	4	.
136	CAVAN, . . .	405	266	19	7	3	4	2	35	4	5	7	6	17	23	18	26	55	51	17	2
137	COOTEHILL, part of,	129	129	6	2	.	.	.	8	1	1	3	3	13	6	9	25	25	28	6	1
138	ENNISKILLEN, do.	53	35	7	2	.	1	.	10	.	.	2	1	4	.	2	4	7	4	1	.
139	GRANARD, do.	41	37	1	2	1	.	1	5	1	1	.	1	1	.	1	7	7	8	4	1
140	OLDCASTLE, do.	102	68	7	.	.	2	.	9	1	2	5	1	2	4	4	11	13	5	9	2
	22. Donegal Co.																				
141	BALLYSHANNON, pt. of,	84	85	8	.	1	2	1	12	1	.	1	2	5	11	9	11	17	12	4	.
142	DONEGAL, . . .	261	150	15	5	6	1	.	27	2	3	1	6	10	6	10	20	18	30	12	5
143	DUNFANAGHY, . . .	172	107	11	.	1	.	1	13	1	3	4	1	2	13	5	12	17	20	10	6
144	GLENTIES, . .	344	194	12	3	1	1	.	17	4	3	9	4	14	9	14	26	31	38	17	8
145	INISHOWEN, . . .	297	215	30	3	4	1	4	42	6	5	12	5	8	9	13	31	41	28	14	1
146	LETTERKENNY, .	127	124	7	3	5	2	4	21	3	2	3	4	11	10	11	23	9	15	10	2
147	LONDONDERRY, pt. of,	104	69	10	1	3	1	1	16	1	3	5	5	3	2	3	8	9	5	6	3
148	MILLFORD, . .	201	125	6	1	6	1	1	15	.	3	5	5	14	5	11	24	15	16	8	2
149	STRABANE, part of,	110	79	9	4	1	1	.	15	1	1	3	.	10	4	9	13	8	11	5	.
150	STRANORLAR, . .	127	106	8	3	.	2	1	14	3	1	1	2	7	9	6	11	21	19	9	3
	23. Down Co.																				
151	BANBRIDGE, part of,	439	378	42	7	8	4	7	68	4	11	16	19	29	23	35	39	60	53	20	1
152	BELFAST, do.	1,516	836	188	76	22	21	12	319	25	23	30	44	76	61	70	66	70	39	13	.
153	DOWNPATRICK, .	435	421	45	16	8	3	4	76	7	2	16	12	18	26	29	54	85	69	23	4
154	KILKEEL, ...	199	174	10	6	1	3	1	21	4	.	7	7	11	9	11	19	37	30	14	4
155	LISBURN, part of,	218	203	15	2	4	6	1	28	3	4	11	10	14	10	12	37	27	34	13	.
156	LURGAN, do.	126	113	13	5	.	1	1	20	2	1	8	7	10	4	6	17	13	18	6	1
157	NEWRY, do.	335	300	43	9	2	4	1	59	6	7	10	11	27	23	20	40	39	41	13	4
158	NEWTOWNARDS, .	499	447	44	11	5	5	1	66	11	14	14	25	32	27	31	51	70	79	29	4

IRELAND.—**DEATHS** at different AGES registered in the year 1899—in the SUPERINTENDENT REGISTRARS' DISTRICTS in each COUNTY.—MALES—*continued.*

III.—PROVINCE OF ULSTER—*continued.*

COUNTIES AND SUPERINTENDENT REGISTRARS' DISTRICTS.		MALES.																			
		TOTAL BIRTHS.	TOTAL DEATHS.	AGES AT DEATH.																	
No.				Under 1 year.	1	2	3	4	Under 5 years	5–	10–	15–	20–	25–	35–	45–	55–	65–	75–	85–	95 and upwards.
	24. Fermanagh Co.																				
159	BALLYSHANNON, pt. of	62	55	2	2	.	.	.	4	1	1	1	2	1	1	1	6	16	10	10	1
160	CLONES, do.	74	61	3	3	2	.	.	8	1	.	.	1	7	3	3	8	14	11	2	3
161	ENNISKILLEN, do.	284	260	36	6	1	.	.	43	2	2	7	5	13	9	16	39	44	55	21	4
162	IRVINESTOWN, do.	102	63	6	4	.	1	.	11	.	1	1	1	4	4	5	9	9	5	13	.
163	LISNASKEA, . .	175	137	9	5	2	.	.	16	2	1	2	5	6	7	10	14	27	29	14	4
	25. Londonderry Co.																				
164	COLERAINE, . .	333	264	34	9	3	3	3	52	6	6	8	5	12	9	13	29	49	50	24	1
165	LIMAVADY, . .	256	186	24	4	4	.	3	35	4	1	3	6	9	5	13	27	27	31	21	4
166	LONDONDERRY, pt. of,	692	503	93	27	11	8	7	146	17	11	16	20	37	35	36	70	68	38	8	1
167	MAGHERAFELT, .	430	327	49	4	5	1	.	59	5	6	7	14	15	10	20	35	52	67	28	9
	26. Monaghan Co.																				
168	CARRICKMACROSS, .	157	99	11	3	.	.	1	15	1	1	6	8	3	4	5	8	14	22	11	1
169	CASTLEBLAYNEY, pt. of	162	147	12	5	1	1	2	21	1	2	3	2	8	3	11	20	26	37	11	2
170	CLONES, do.	80	48	4	1	1	.	1	7	.	.	1	3	3	1	6	9	7	6	3	2
171	COOTEHILL, do.	58	56	5	1	.	.	.	6	.	.	3	4	3	1	5	6	5	15	7	1
172	MONAGHAN, . .	266	257	23	4	3	3	2	35	6	2	2	15	19	20	19	33	46	44	14	2
	27. Tyrone Co.																				
173	CASTLEDERG, . .	107	87	7	.	.	.	1	8	1	2	2	5	7	3	4	10	17	18	6	3
174	CLOGHER, . .	119	129	6	2	2	.	1	11	5	1	3	5	7	14	7	13	22	30	9	2
175	COOKSTOWN, . .	229	180	28	3	2	1	.	34	1	5	1	9	10	9	9	26	32	30	12	2
176	DUNGANNON, . .	365	279	29	11	3	2	.	45	4	2	7	14	14	17	11	42	54	44	24	1
177	IRVINESTOWN, part of,	48	31	4	1	.	.	.	5	.	.	1	.	1	1	.	2	10	7	4	.
178	OMAGH, . . .	341	353	32	9	4	1	4	50	9	3	8	10	26	27	20	49	68	54	24	5
179	STRABANE, part of,	325	214	24	11	.	3	5	43	6	3	6	10	7	16	21	29	25	32	14	2

IV.—PROVINCE OF CONNAUGHT.

	28. Galway Co.																				
180	BALLINASLOE, part of,	182	152	21	.	3	2	2	28	3	3	3	6	13	6	17	21	15	27	5	2
181	CLIFDEN, . . .	228	103	15	4	1	2	1	23	1	5	5	5	11	3	4	5	12	20	8	.
182	GALWAY, . . .	481	285	44	5	7	6	1	63	5	4	8	16	22	12	17	37	42	44	14	1
183	GLENNAMADDY, .	159	100	10	2	1	1	.	14	2	.	1	3	8	2	6	15	22	20	7	.
184	GORT, . . .	126	99	7	3	.	.	1	11	1	.	3	2	4	2	5	18	25	25	2	1
185	LOUGHREA, . .	217	137	22	.	3	4	1	30	4	2	.	8	13	8	6	9	24	21	9	3
186	MOUNTBELLEW, .	204	113	11	3	2	2	.	18	1	.	3	2	7	4	4	18	20	26	6	4
187	OUGHTERARD, . .	226	107	24	2	3	3	2	34	2	2	2	1	10	8	7	5	9	14	5	.
188	PORTUMNA, . .	86	60	3	.	2	.	.	5	1	2	2	5	4	4	4	5	15	8	4	1
189	TUAM, . . .	371	206	26	3	6	2	.	37	2	2	6	5	10	6	16	27	33	43	17	2

IRELAND.—**DEATHS** at different AGES registered in the year 1899—in the SUPERINTENDENT REGISTRARS' DISTRICTS in each COUNTY.—FEMALES—*continued.*

III.—PROVINCE OF ULSTER—*continued.*

No.	COUNTIES AND SUPERINTENDENT REGISTRARS' DISTRICTS	FEMALES. Total Births.	Total Deaths.	Ages at Death. Under 1 year.	1	2	3	4	Under 5 years	5–	10–	15–	20–	25–	35–	45–	55–	65–	75–	85–	95 and upwards.
	24. Fermanagh Co.																				
159	BALLYSHANNON, pt. of,	47	49	2	1	2	.	1	6	3	4	1	2	.	1	1	5	12	11	2	1
160	CLONES, do.	83	64	8	1	1	1	1	12	1	1	3	4	3	6	4	7	6	10	5	2
161	ENNISKILLEN, do.	225	207	19	10	1	2	2	34	6	3	6	7	13	8	13	24	32	40	18	3
162	IRVINESTOWN, do.	87	68	4	.	1	.	.	5	2	.	2	.	5	3	4	9	7	17	9	5
163	LISNASKEA, . .	167	131	11	1	1	1	.	14	4	3	3	5	3	6	9	18	24	29	11	2
	25. Londonderry Co.																				
164	COLERAINE, . .	337	292	23	5	4	6	2	40	3	3	16	8	13	17	25	38	48	50	26	5
165	LIMAVADY, . .	225	151	13	2	2	.	2	19	1	4	5	4	10	9	9	20	30	16	21	3
166	LONDONDERRY, pt. of,	704	562	94	28	7	8	4	141	16	11	21	26	52	40	67	63	64	43	16	2
167	MAGHERAFELT, .	407	345	28	10	4	.	3	45	6	6	16	13	24	20	22	30	65	71	24	3
	26. Monaghan Co.																				
168	CARRICKMACROSS, .	143	117	13	2	3	1	1	20	3	1	2	8	7	10	5	13	25	17	1	5
169	CASTLEBLAYNEY, part of.	170	146	11	.	3	3	1	18	2	2	5	6	9	9	10	26	23	25	10	1
170	CLONES, do. .	73	58	5	2	1	.	.	8	2	1	3	1	4	1	5	4	13	11	4	1
171	COOTEHILL, do. .	68	50	2	.	.	.	.	2	.	.	3	1	2	2	5	11	13	7	2	2
172	MONAGHAN, . .	290	273	23	5	3	4	1	36	5	5	8	7	17	15	30	47	46	36	16	5
	27. Tyrone Co.																				
173	CASTLEDERG, . .	112	87	5	2	1	.	1	9	3	3	5	5	7	2	6	7	15	17	4	4
174	CLOGHER, . .	156	110	5	1	.	1	1	8	.	2	2	6	5	7	7	14	20	23	13	3
175	COOKSTOWN, . .	261	206	21	4	3	.	.	28	5	2	5	7	13	8	18	25	40	39	12	4
176	DUNGANNON, . .	340	298	25	4	4	2	4	39	6	6	7	5	15	20	23	48	57	46	24	2
177	IRVINESTOWN, part of,	32	39	2	1	.	1	.	4	2	.	1	1	5	2	1	1	7	7	4	1
178	OMAGH, . . .	333	331	20	5	5	3	1	34	2	5	17	18	17	27	30	55	47	54	20	5
179	STRABANE, part of, .	301	221	27	6	4	2	1	40	8	7	10	10	10	16	18	34	29	26	11	2

IV.—PROVINCE OF CONNAUGHT.

	28. Galway Co.																				
180	BALLINASLOE, part of,	162	137	11	3	.	1	1	16	3	4	6	5	11	11	12	14	27	23	4	1
181	CLIFDEN, . . .	225	120	5	4	.	1	1	11	1	1	5	1	11	3	6	17	23	24	9	8
182	GALWAY, . . .	441	313	38	12	.	5	3	58	15	10	16	12	17	15	23	27	52	49	16	3
183	GLENNAMADDY, .	168	94	5	.	2	1	.	8	1	4	3	2	9	1	6	15	16	26	2	1
184	GORT, . . .	136	83	8	2	1	.	.	11	.	3	3	5	7	1	6	10	12	18	7	.
185	LOUGHREA, . .	214	134	10	2	5	1	.	18	3	.	3	4	7	8	7	15	22	26	20	1
186	MOUNTBELLEW, .	162	111	9	1	.	1	1	12	2	4	4	2	5	11	7	11	13	34	6	.
187	OUGHTERARD, . .	229	119	15	6	1	2	.	24	1	1	3	6	9	7	6	11	14	25	9	3
188	PORTUMNA, . .	72	53	4	2	.	.	.	6	.	2	1	3	6	1	3	6	6	11	7	1
189	TUAM, . . .	285	229	17	7	2	3	1	30	7	3	4	7	13	10	9	36	34	49	22	5

IRELAND.—**DEATHS** at different AGES registered in the year 1899—in the SUPERINTENDENT REGISTRARS' DISTRICTS in each COUNTY.—MALES—*continued.*

IV.—PROVINCE OF CONNAUGHT—*continued.*

COUNTIES AND SUPERINTENDENT REGISTRARS' DISTRICTS.		MALES.																			
		TOTAL BIRTHS.	TOTAL DEATHS.	AGES AT DEATH.																	
				Under 1 year.	1	2	3	4	Under 5 years.	5–	10–	15–	20–	25–	35–	45–	55–	65–	75–	85–	95 and upwards.
No.	**29. Leitrim Co.**																				
190	BALLYSHANNON, pt. of,	45	38	1	1	.	1	.	3	2	.	.	4	2	2	5	5	6	4	4	1
191	BAWNBOY, do.	81	54	5	1	1	2	.	9	.	.	2	2	4	4	4	8	9	7	3	2
192	CAR.-ON-SHAN., do.	125	103	10	2	1	1	.	14	.	5	2	8	4	7	5	11	19	19	9	.
193	MANORHAMILTON, .	242	145	17	2	3	2	4	28	1	1	2	4	8	9	9	19	25	26	13	.
194	MOHILL, . . .	221	130	15	2	3	.	.	20	1	.	3	4	7	4	10	19	28	22	12	.
	30. Mayo Co.																				
195	BALLINA, . .	209	136	11	3	.	2	.	16	3	2	3	8	12	6	5	21	13	32	13	2
196	BALLINROBE, . .	261	164	19	7	4	1	.	31	4	1	6	6	9	9	7	17	26	40	8	.
197	BELMULLET, . .	163	86	29	2	.	.	.	31	.	1	4	5	6	2	7	8	6	11	4	1
198	CASTLEBAR, . .	315	211	25	9	4	3	1	42	2	5	7	12	7	13	19	32	30	28	12	2
199	CLAREMORRIS, . .	296	168	18	5	1	1	1	26	3	3	6	10	16	2	11	22	28	28	10	3
200	KILLALA, . . .	65	43	2	.	1	.	.	3	.	2	1	2	1	2	1	10	6	8	6	1
201	SWINEFORD, . .	547	270	39	8	3	1	6	57	4	6	12	19	22	5	9	27	49	44	12	4
202	WESTPORT, . .	474	252	57	5	2	.	2	66	3	8	13	10	20	8	12	20	27	45	14	6
	31. Roscommon Co.																				
203	ATHLONE, part of,	105	64	3	2	2	.	.	7	2	1	1	2	3	4	4	6	10	17	6	1
204	BALLINASLOE, do.	41	34	4	.	1	.	1	6	1	1	2	2	3	2	2	4	5	4	2	.
205	BOYLE, do.	175	130	19	1	1	.	.	21	1	3	3	12	12	4	6	13	28	20	5	2
206	CAR.-ON-SHAN. do.	53	44	4	.	.	.	.	4	1	1	2	2	3	2	2	5	6	9	7	.
207	CASTLEREAGH, .	346	209	16	7	.	1	3	27	4	6	9	7	12	11	7	30	49	31	15	1
208	ROSCOMMON, . .	140	118	6	1	2	2	1	12	2	.	6	8	6	4	7	14	22	21	14	2
209	STROKESTOWN, .	146	132	15	1	1	1	2	20	4	2	5	5	10	4	5	15	28	20	13	1
	32. Sligo Co.																				
210	BOYLE, part of, .	121	105	9	3	2	1	.	15	3	2	3	6	10	4	4	11	16	22	8	1
211	DROMORE WEST, .	131	98	6	4	1	.	1	12	2	3	3	5	10	3	7	7	16	17	11	2
212	SLIGO, . . .	402	356	53	8	6	3	.	70	8	6	12	21	28	17	29	38	39	61	24	3
213	TOBERCURRY . .	212	126	12	1	1	2	.	16	1	5	4	6	7	5	7	21	21	19	11	3

IRELAND.—**DEATHS** at different AGES registered in the year 1899—in the SUPERINTENDENT REGISTRARS' DISTRICTS in each COUNTY.—FEMALES—*continued.*

IV.—PROVINCE OF CONNAUGHT—*continued.*

COUNTIES AND SUPERINTENDENT REGISTRARS' DISTRICTS.		FEMALES.																			
		TOTAL BIRTHS.	TOTAL DEATHS.	AGES AT DEATH.																	
				Under 1 year.	1	2	3	4	Under 5 years.	5–	10–	15–	20–	25–	35–	45–	55–	65–	75–	85–	95 and upwards.
No.	**29. Leitrim Co.**																				
190	BALLYSHANNON, pt. of,	45	37	2	1	1	.	.	4	2	.	2	1	4	2	3	5	4	4	6	.
191	BAWNBOY, do.	88	56	2	3	1	3	.	9	2	1	1	2	4	9	5	3	8	6	6	.
192	CAR.-ON-SHAN., do.	127	74	8	2	1	.	.	11	3	1	2	4	6	5	3	8	10	18	1	2
193	MANORHAMILTON, .	194	154	8	1	2	3	.	14	5	5	6	5	13	7	15	16	28	25	12	3
194	MOHILL, . . .	197	128	13	1	2	.	.	16	1	.	5	7	7	10	7	21	28	16	7	1
	30. Mayo Co.																				
195	BALLINA, . .	207	121	6	5	3	4	.	18	3	5	4	4	16	3	12	13	16	20	5	2
196	BALLINROBE, . .	217	155	22	7	1	3	1	34	5	3	9	7	7	10	9	16	21	25	8	1
197	BELMULLET, . .	161	102	26	3	1	.	3	33	2	2	1	3	1	2	7	14	11	18	4	4
198	CASTLEBAR, . .	279	184	12	4	4	6	4	30	5	3	7	8	11	7	12	20	31	34	3	3
199	CLAREMORRIS, .	306	159	30	3	1	.	3	39	4	4	7	5	7	10	8	22	23	21	8	1
200	KILLALA, . . .	76	48	4	1	1	.	2	8	2	1	3	1	6	3	3	1	7	9	4	.
201	SWINEFORD, . .	511	276	27	5	6	5	4	47	5	5	11	7	19	16	18	40	49	38	15	8
202	WESTPORT, .	424	242	34	9	4	2	4	53	9	8	10	10	14	13	11	18	38	42	11	2
	31. Roscommon Co.																				
203	ATHLONE, part of,	103	53	2	2	1	.	.	5	1	.	3	2	3	4	6	3	9	13	4	.
204	BALLINASLOE, do. .	31	22	.	.	2	.	.	2	.	.	2	3	2	2	1	2	2	5	1	.
205	BOYLE, do. .	170	135	10	1	.	2	.	13	1	2	7	5	10	16	11	13	20	30	5	2
206	CAR.-ON-SHAN., do. .	47	50	3	1	.	.	.	4	.	1	2	2	2	4	5	5	14	7	3	1
207	CASTLEREAGH, . .	350	176	9	3	3	.	.	15	4	3	9	10	16	12	8	25	27	37	8	2
208	ROSCOMMON, . .	134	118	9	2	.	1	1	13	2	3	7	9	4	9	3	18	20	20	9	1
209	STROKESTOWN, . .	140	118	6	.	3	1	.	10	6	2	7	3	10	3	9	11	16	25	10	6
	32. Sligo Co.																				
210	BOYLE, part of, .	114	85	2	.	.	1	.	3	1	5	6	5	7	4	4	13	11	21	5	.
211	DROMORE WEST .	113	57	7	2	.	.	.	9	.	2	.	3	3	1	4	7	15	9	4	.
212	SLIGO, . . .	406	339	24	5	6	2	.	37	9	4	13	11	22	16	32	41	57	63	23	1
213	TOBERCURRY, . .	210	157	9	4	.	4	2	19	4	3	7	6	8	9	13	24	19	39	5	1

IRELAND.—**DEATHS** at different AGES registered in the year 1899—in the SUPERINTENDENT REGISTRARS' DISTRICTS—MALES.

Number or Numbers of Union in preceding Abstract.	SUPERINTENDENT REGISTRARS' DISTRICTS.	MALES.																				
		TOTAL BIRTHS.	TOTAL DEATHS.	AGES AT DEATH.																		
				Under 1 year.	1	2	3	4	Under 5 years	5–	10–	15–	20–	25–	35–	45–	55–	65–	75–	85–	95 and upwards
41	Abbeyleix,	164	148	17	4	4	2	1	28	3	4	3	3	10	2	6	20	25	32	12	.
121	Antrim,	364	245	26	4	6	3	2	41	5	7	15	17	17	12	19	22	36	35	16	3
30, 33	Ardee,	154	113	17	5	1	1	.	24	1	1	5	3	7	4	9	12	26	16	4	1
129	Armagh,	512	463	57	15	1	6	2	81	6	7	12	22	38	25	29	57	87	68	28	3
46, 203	Athlone,	292	201	23	5	3	1	.	32	5	2	3	6	6	13	17	24	31	45	16	1
9, 42	Athy,	232	183	19	8	1	2	2	32	5	7	4	4	13	13	16	30	30	22	5	2
134	Bailieborough,	186	144	9	.	1	.	1	11	2	1	3	7	12	1	13	17	33	27	15	2
195	Ballina,	209	136	11	3	.	2	.	16	3	2	3	8	12	6	5	21	13	32	13	2
180, 204	Ballinasloe,	223	186	25	.	4	2	3	34	4	4	5	8	16	8	19	28	20	31	7	2
196	Ballinrobe,	261	164	19	7	4	1	.	31	4	1	6	6	9	9	7	17	26	40	8	.
122	Ballycastle,	138	98	8	1	1	1	.	11	1	.	4	4	9	4	3	12	14	25	8	3
27, 47	Ballymahon,	117	99	9	3	1	.	.	13	1	1	3	5	4	5	8	10	22	13	12	2
123	Ballymena,	680	424	68	17	8	5	2	100	13	8	19	11	25	23	20	47	70	63	24	1
124	Ballymoney,	353	215	30	8	2	1	1	42	4	6	8	4	11	10	14	27	33	39	16	1
141, 159, 190	Ballyshannon,	192	167	8	6	1	1	.	16	5	2	3	10	11	7	11	17	35	26	21	3
61	Ballyvaghan,	31	38	3	.	1	.	.	4	.	.	1	3	4	1	3	5	2	9	5	1
4	Balrothery,	194	157	16	6	1	3	1	27	3	5	5	6	11	12	14	18	26	19	9	2
1, 10, 56	Baltinglass,	165	161	20	5	3	2	1	31	3	3	5	9	7	8	13	11	26	32	12	1
130, 151	Banbridge,	513	385	63	13	4	1	2	83	8	4	13	14	16	16	29	42	74	55	25	6
70	Bandon,	207	169	25	5	1	3	1	35	7	3	10	5	18	6	5	17	22	29	10	2
71	Bantry,	165	84	10	2	1	1	1	15	3	2	2	6	8	2	11	4	8	13	8	2
135, 191	Bawnboy,	160	113	8	5	2	3	1	19	.	1	3	5	5	6	7	17	24	15	7	4
125, 152	Belfast,	6,057	4,064	1,054	302	151	67	34	1,608	120	88	143	203	329	350	339	404	320	133	25	2
197	Belmullet,	163	86	29	2	.	.	..	31	.	1	4	5	6	2	7	8	6	11	4	1
102	Borrisokane,	80	54	8	.	1	2	1	12	.	2	.	2	2	3	4	1	8	14	5	1
205, 210	Boyle,	296	235	28	4	3	1	.	36	4	5	6	18	22	8	10	24	44	42	13	3
88	Cahersiveen,	255	98	15	4	2	2	.	23	3	.	4	10	4	1	7	6	11	17	12	.
14, 103	Callan,	158	123	16	1	3	2	1	23	2	1	2	5	6	6	9	15	22	20	12	.
2, 43	Carlow,	442	338	60	7	6	5	.	78	10	5	6	8	22	9	18	47	62	51	19	3
168	Carrickmacross,	157	99	11	3	.	.	1	15	1	1	6	8	3	4	5	8	14	22	11	1
192, 206	Carrick-on-Shannon,	178	147	14	2	1	1	.	18	1	6	4	10	7	9	7	16	25	28	16	.
15, 104, 114	Carrick-on-Suir,	200	167	36	5	3	1	1	46	1	4	4	8	9	5	11	17	31	21	9	1
105	Cashel,	225	157	19	7	.	1	1	28	5	1	4	3	18	3	11	22	23	25	10	4
198	Castlebar,	315	211	25	9	4	3	1	42	2	5	7	12	7	13	19	32	30	28	12	2
131, 169	Castleblayney,	257	226	19	5	1	2	2	29	2	6	4	6	12	7	21	32	39	52	14	2
16	Castlecomer,	145	89	13	.	2	.	.	15	1	1	2	4	3	4	6	13	17	16	7	.
173	Castlederg,	107	87	7	.	.	.	1	8	1	2	2	5	7	4	4	10	17	18	6	3
207	Castlereagh,	346	209	16	7	.	1	3	27	4	6	9	7	12	11	7	30	49	31	15	1
72	Castletown,	151	80	10	1	.	.	.	11	4	2	3	2	4	2	7	10	13	19	3	.
136	Cavan,	400	323	27	10	9	3	1	50	2	5	15	15	15	15	18	40	63	50	29	6
5, 11	Celbridge,	152	106	17	3	.	3	.	23	4	2	1	2	5	5	12	16	19	13	4	.
199	Claremorris,	296	168	18	5	1	1	1	26	3	3	6	10	16	2	11	22	28	28	10	3
181	Clifden,	228	103	15	4	1	2	1	23	1	6	5	5	11	3	4	5	12	20	8	.
106	Clogheen,	167	101	15	3	3	1	.	22	1	.	2	5	8	4	7	15	15	17	5	.
174	Clogher,	119	129	6	2	2	.	1	11	5	1	3	5	7	14	7	13	22	30	9	2
73	Clonakilty,	219	137	14	1	1	1	1	18	4	2	4	8	10	5	7	15	27	26	9	2
160, 170	Clones,	154	109	7	4	3	.	1	15	1	.	1	4	10	4	9	17	21	17	5	5
107, 115	Clonmel,	202	203	24	3	1	1	4	33	5	1	7	5	22	18	30	35	26	15	6	.
164	Coleraine,	333	264	34	9	3	3	3	52	6	6	8	5	12	9	13	29	49	50	24	1
175	Cookstown,	229	180	28	3	2	1	.	34	1	5	1	9	10	9	9	26	32	30	12	2
137, 171	Cootehill,	211	162	19	1	2	.	.	22	1	3	4	6	8	7	11	21	27	33	17	2
74	Cork,	1,630	1,442	224	70	28	18	19	359	43	27	47	73	146	133	161	190	158	76	25	4
62	Corrofin,	53	33	4	.	.	.	.	4	3	.	.	.	2	2	1	4	2	9	6	.
94	Croom,	105	94	11	1	1	.	.	13	2	.	5	3	4	5	5	11	18	18	10	.
48	Delvin,	91	53	3	1	1	.	1	6	.	1	1	.	3	1	6	9	13	10	3	.

IRELAND.—**DEATHS** at different AGES registered in the year 1899—in the SUPERINTENDENT REGISTRARS' DISTRICTS—FEMALES.

Number or Numbers of Union in preceding Abstract.	Superintendent Registrars' Districts.	Females. Total Births.	Total Deaths.	Ages at Death. Under 1 year.	1	2	3	4	Under 5 years	5–	10–	15–	20–	25–	35–	45–	55–	65–	75–	85–	95 and upwards.
41	Abbeyleix,	147	140	12	6	3	1	1	23	4	4	3	3	5	10	6	12	26	31	12	1
121	Antrim,	380	269	30	9	3	7	1	50	11	9	13	14	13	17	13	26	36	43	22	2
30, 33	Ardee,	134	102	11	3	.	.	.	14	1	1	3	3	6	5	6	13	22	15	10	3
129	Armagh,	500	459	47	3	2	6	2	60	6	9	14	12	44	22	33	80	78	69	27	5
46, 203	Athlone,	286	166	17	5	3	1	.	26	6	2	4	6	13	11	13	12	26	34	12	1
942	Athy,	220	205	21	6	3	1	1	32	4	5	7	4	14	16	18	24	43	23	12	3
134	Bailieborough,	157	109	11	3	2	2	1	19	4	3	3	3	4	2	7	14	20	16	12	2
195	Ballina,	207	121	6	5	3	4	.	18	3	5	4	4	16	3	12	13	16	20	5	2
180, 204	Ballinasloe,	193	159	11	3	2	1	1	18	3	4	8	8	13	13	13	16	29	28	5	1
196	Ballinrobe,	217	155	22	7	1	3	1	34	5	3	9	7	7	10	9	16	21	25	8	1
122	Ballycastle,	120	93	6	.	2	.	.	8	2	.	4	2	3	5	6	15	20	17	8	3
27, 47	Ballymahon,	112	111	9	1	.	.	.	10	.	1	3	5	5	7	9	16	26	18	7	4
123	Ballymena,	593	535	60	23	3	3	3	92	22	17	24	22	30	22	31	64	100	68	38	5
124	Ballymoney,	328	227	20	8	2	3	3	36	.	4	13	14	15	17	9	23	33	48	12	3
141, 159, 190	Ballyshannon,	176	171	12	2	4	2	2	22	6	4	4	5	9	14	13	21	33	27	12	1
61	Ballyvaghan,	32	33	.	.	.	.	.	.	1	1	1	1	3	1	4	4	1	10	4	2
4	Balrothery,	192	140	12	4	3	1	1	21	5	6	6	1	5	9	11	20	28	21	5	2
1, 10, 56	Baltinglass,	171	136	14	5	8	3	2	32	4	5	4	4	10	6	6	10	17	25	10	3
130, 151	Banbridge,	503	439	48	7	8	5	7	75	7	12	19	24	33	27	38	45	70	64	22	3
70	Bandon,	170	134	10	3	4	1	2	20	7	2	4	6	13	9	8	14	27	22	2	.
71	Bantry,	152	79	5	4	.	.	1	10	2	.	1	2	5	8	5	4	15	15	8	4
135, 191	Bawnboy,	173	121	6	5	2	3	.	16	3	3	4	4	11	11	7	11	20	21	10	.
125, 152	Belfast,	5,818	4,242	832	315	115	87	49	1,398	124	100	160	237	407	362	416	473	351	164	41	3
197	Belmullet,	161	102	26	3	1	.	3	33	2	2	1	3	1	2	7	14	11	18	4	4
102	Borrisokane,	72	60	6	.	.	1	1	8	.	.	.	.	4	4	2	9	11	17	4	1
205, 210	Boyle,	284	220	12	1	.	3	.	16	2	7	13	10	17	20	15	26	31	51	10	2
88	Cahersiveen,	213	104	12	5	.	.	.	17	2	4	3	7	5	3	4	6	10	36	5	2
14, 103	Calian,	134	123	18	4	1	.	2	25	2	1	2	6	7	4	10	18	23	12	12	1
2, 43	Carlow,	350	298	22	16	4	8	2	52	3	6	12	14	18	13	34	46	44	43	12	1
168	Carrickmacross,	143	117	13	2	3	1	1	20	3	1	2	8	7	10	5	13	25	17	1	5
192, 206	Carrick-on-Shannon,	174	124	11	3	1	.	.	15	3	2	4	6	8	9	8	13	24	25	4	3
15, 104, 114	Carrick-on-Suir,	189	174	24	5	1	.	1	31	4	4	8	8	8	7	15	24	36	19	8	2
105	Cashel,	210	153	22	5	.	1	.	28	3	8	8	5	7	10	6	25	19	22	11	1
198	Castlebar,	279	184	12	4	4	6	4	30	5	3	7	8	21	7	12	20	31	34	3	3
131, 169	Castleblayney,	284	222	18	1	3	3	2	27	4	5	8	8	17	12	13	33	41	32	16	6
16	Castlecomer,	118	73	8	2	.	1	2	13	2	1	3	3	5	3	5	10	13	8	6	1
173	Castlederg,	112	87	5	2	1	.	1	9	3	3	5	5	7	2	6	7	15	17	4	4
207	Castlereagh,	350	176	9	3	3	.	.	15	4	3	9	10	16	12	8	25	27	37	8	2
72	Castletown,	143	68	7	4	.	.	.	11	.	5	4	1	3	3	5	8	5	15	7	1
136	Cavan,	405	266	19	7	3	4	2	35	4	5	7	6	17	23	18	26	55	51	17	2
5, 11	Celbridge,	147	106	10	2	4	1	1	18	3	4	4	.	5	8	10	14	22	16	2	.
199	Claremorris,	306	159	30	3	1	.	5	39	4	4	7	5	7	10	8	22	23	21	8	1
181	Clifden,	225	120	5	4	.	1	1	11	1	1	5	1	11	3	6	17	23	24	9	8
106	Clogheen,	168	98	16	3	1	.	.	20	2	3	3	3	3	6	4	17	20	12	5	.
174	Clogher,	156	110	5	1	.	1	1	8	.	2	2	6	5	7	7	14	20	23	13	3
73	Clonakilty,	164	136	18	4	2	1	.	25	6	4	6	7	9	7	8	12	24	16	12	.
160, 170	Clones,	156	122	13	3	2	1	1	20	3	2	6	5	7	7	9	11	19	21	9	3
107, 115	Clonmel,	196	207	22	6	5	.	.	33	1	4	8	10	15	12	18	39	30	28	8	1
164	Coleraine,	337	292	23	5	4	6	2	40	3	3	16	8	13	17	25	38	48	50	26	5
175	Cookstown,	261	206	21	4	3	.	.	28	5	2	5	7	13	8	18	25	40	39	12	4
137, 171	Cootehill,	197	179	8	2	.	.	.	10	1	1	6	4	15	8	14	36	38	35	8	3
74	Cork,	1,538	1,486	180	60	45	16	17	318	37	44	39	57	117	125	156	245	209	102	27	10
62	Corrofin,	34	39	3	1	.	1	2	7	1	.	.	1	4	.	4	2	5	10	4	1
94	Croom,	110	79	9	4	1	1	.	15	2	.	5	5	5	.	4	5	11	18	9	.
48	Delvin,	76	56	5	.	2	1	.	8	1	2	1	1	5	3	6	3	12	11	2	1

IRELAND.—**DEATHS** at different AGES registered in the year 1899—in the SUPERINTENDENT REGISTRARS' DISTRICTS.—MALES—*continued.*

Number or Numbers of Union in preceding Abstract.	Superintendent Registrars' Districts.	MALES. Total Births.	Total Deaths.	Ages at Death. Under 1 year.	1	2	3	4	Under 5 years	5–	10–	15–	20–	25–	35–	45–	55–	65–	75–	85–	95 and upwds.
89	Dingle,	260	149	27	16	.	3	.	46	5	6	5	6	9	6	5	15	15	18	11	2
142	Donegal,	255	133	18	4	2	2	.	26	7	.	.	4	7	3	9	16	21	27	10	3
153	Downpatrick,	449	361	44	6	5	3	.	58	8	1	15	9	35	25	24	33	59	74	19	1
31, 34	Drogheda,	262	232	31	5	.	3	3	42	9	4	11	14	17	23	17	34	34	21	6	.
211	Dromore West,	131	98	6	4	1	.	1	12	2	3	3	5	10	3	7	7	16	17	11	2
6	Dublin, North,	2,516	2,319	429	223	114	45	30	841	80	42	61	73	178	225	254	265	178	100	22	.
7	Dublin, South,	2,781	3,007	612	290	116	44	45	1,107	85	52	54	104	260	281	304	307	273	148	31	1
32	Dundalk,	386	265	39	6	4	4	3	56	7	4	9	7	23	16	24	37	46	22	13	1
143	Dunfanaghy,	197	105	18	4	.	2	1	25	1	2	1	3	10	4	5	8	17	24	3	2
176	Dungannon,	365	279	29	11	3	2	.	45	4	2	7	14	14	17	11	42	54	44	24	1
116	Dungarvan,	172	162	26	4	5	.	.	35	5	.	6	11	12	7	10	15	32	26	3	.
75	Dunmanway,	189	85	9	2	.	.	1	12	4	2	1	1	5	2	2	14	7	19	16	.
35	Dunshaughlin,	76	75	8	.	1	2	.	11	3	.	2	1	6	4	6	13	13	12	4	.
12, 22, 36	Edenderry,	169	128	13	1	.	2	2	18	2	.	4	11	8	6	10	14	19	27	7	2
63	Ennis,	193	159	21	4	4	3	4	36	6	3	3	8	11	13	11	12	21	21	12	2
52	Enniscorthy,	342	232	29	5	2	2	1	39	3	5	6	10	23	14	18	31	40	33	10	.
138, 161	Enniskillen,	339	296	39	6		2	.	49	3	2	7	7	15	11	17	45	49	60	26	5
64	Ennistimon,	184	133	12	4	2	4	.	22	2	3	4	1	6	7	9	21	12	25	19	2
76	Fermoy,	257	209	39	7	1	1	.	48	3	3	9	9	18	13	14	25	31	27	8	1
182	Galway,	481	285	44	5	7	6	1	63	5	4	8	16	22	12	17	37	42	44	14	1
183	Glennamaddy,	159	100	10	2	1	1	.	14	2	.	1	3	8	2	6	15	22	20	7	.
144	Glenties,	352	217	26	8	2	.	1	37	4	3	7	17	10	8	11	24	29	48	14	5
53	Gorey,	170	141	12	6	2	.	1	21	2	1	4	2	10	7	6	15	30	26	15	2
184	Gort,	126	99	7	3	.	.	1	11	1	.	3	2	4	2	5	18	25	25	2	1
28, 49, 139	Granard,	222	190	20	3	3	.	1	27	2	5	3	13	16	7	7	20	36	36	17	1
145	Inishowen,	340	222	29	4	4	2	1	40	12	6	8	6	8	9	11	30	35	33	21	3
162, 177	Irvinestown,	150	94	10	5	.	1	.	16	.	1	2	1	5	5	5	11	19	12	17	.
77	Kanturk,	272	193	39	5	5	.	3	52	4	5	4	5	11	2	8	17	32	33	17	3
37	Kells,	131	131	7	6	1	3	2	19	2	1	1	6	10	4	13	15	20	31	9	.
90	Kenmare,	137	66	5	1	2	1	.	9	3	1	2	2	3	9	3	6	12	10	4	2
154	Kilkeel,	226	152	16	4	2	2	1	25	6	1	7	7	14	12	6	9	27	27	10	1
17	Kilkenny,	279	218	33	8	3	7	3	54	14	2	3	7	13	13	19	30	26	27	9	1
65	Killadysert,	107	71	13	1	3	.	.	17	.	1	4	4	5	1	3	5	7	14	9	1
200	Killala,	65	43	2	.	1	.	.	3	.	2	1	2	1	2	1	10	6	8	6	1
91	Killarney,	467	314	39	22	6	5	8	80	13	11	7	14	21	16	18	33	46	34	19	2
117	Kilmacthomas,	93	57	8	1	.	.	.	9	2	2	1	3	4	1	3	6	6	13	7	.
78, 95	Kilmallock,	306	239	40	18	11	2	4	75	2	7	2	11	16	16	12	23	32	27	12	4
66	Kilrush,	334	230	41	9	4	5	4	63	4	3	7	10	18	9	21	17	23	33	19	3
79	Kinsale,	190	107	16	.	2	2	1	21	2	2	3	5	6	3	11	6	20	20	7	1
126	Larne,	439	279	44	11	2	3	4	64	8	4	13	15	22	14	13	40	37	32	16	1
146	Letterkenny,	143	124	15	1	1	1	1	19	3	.	1	8	11	10	15	14	14	18	11	.
165	Limavady,	256	186	24	4	4	.	3	35	4	1	3	6	9	5	13	27	27	31	21	4
67, 96	Limerick,	856	589	117	29	9	9	5	169	17	16	14	17	48	56	38	66	74	54	19	1
127, 155	Lisburn,	577	474	64	20	10	6	3	103	7	10	21	25	25	17	30	69	74	60	31	2
118	Lismore,	145	111	13	4	2	.	.	19	3	1	5	3	5	5	6	18	19	19	6	2
163	Lisnaskea,	175	137	9	5	2	.	.	16	2	1	2	5	6	7	10	14	27	29	14	4
92, 97	Listowel,	404	278	52	9	4	4	3	72	11	2	8	11	13	10	17	23	44	42	22	3
147, 166	Londonderry,	788	560	99	29	13	8	8	157	18	12	18	25	40	36	41	80	77	44	11	1
29	Longford,	240	169	24	2	.	1	2	29	3	1	3	7	14	8	16	18	24	35	10	1
185	Loughrea,	217	137	22	.	3	4	1	30	4	2	.	8	13	8	6	9	24	21	9	3
128, 132, 156	Lurgan,	685	494	89	25	11	4	4	133	6	12	17	16	31	28	22	72	82	58	11	6
80	Macroom,	268	187	21	3	5	.	.	29	5	2	6	6	19	7	9	25	26	34	14	5
167	Magherafelt,	430	327	49	4	5	1	.	59	5	6	7	14	15	10	20	35	52	67	28	9

IRELAND.—**DEATHS** at different AGES registered in the year 1899—in the SUPERINTENDENT REGISTRARS' DISTRICTS.—FEMALES—*continued.*

Number or Numbers of Union in preceding Abstract.	Superintendent Registrars' Districts.	FEMALES. Total Births.	Total Deaths.	Ages at Death. Under 1 year	1	2	3	4	Under 5 years	5–	10–	15–	20–	25–	35	45–	55–	65–	75–	85–	95 and upwds
89	Dingle,	253	135	22	11	4	.	5	42	5	2	7	5	9	5	3	14	14	21	6	2
142	Donegal,	261	150	15	5	6	1	.	27	2	3	1	6	10	6	10	20	18	30	12	5
153	Downpatrick,	435	421	45	16	8	3	4	76	7	2	16	12	18	26	29	54	85	69	23	4
31, 34	Drogheda,	274	220	28	6	.	5	.	39	6	4	5	7	18	21	20	34	41	21	4	.
211	Dromore West,	113	57	7	2	.	.	.	9	.	2	.	3	3	1	4	7	15	9	4	.
6	Dublin, North,	2,489	2,233	419	200	89	49	51	808	76	46	66	67	147	166	209	280	202	131	33	2
7	Dublin, South,	2,840	3,040	531	233	112	87	46	1,009	93	55	84	93	215	230	265	359	346	230	56	5
32	Dundalk,	381	294	45	14	8	6	3	76	6	8	11	16	16	16	30	36	31	36	11	1
143	Dunfanaghy,	172	107	11	.	1	.	1	13	1	3	4	1	2	13	5	12	17	20	10	6
176	Dungannon,	340	298	25	4	4	2	4	39	6	6	7	5	15	20	23	48	57	46	24	2
116	Dungarvan,	152	154	27	3	3	.	.	33	4	4	4	4	7	8	7	13	36	20	12	2
75	Dunmanway,	144	92	9	1	1	1	1	13	4	2	1	5	5	4	3	7	17	23	6	2
35	Dunshaughlin,	78	65	4	2	.	1	.	7	2	1	2	2	5	6	2	10	10	11	6	1
12, 22, 36	Edenderry,	142	99	4	.	.	.	2	6	.	2	6	6	9	7	5	15	17	13	11	2
63	Ennis,	226	154	18	7	6	1	1	33	2	3	6	10	10	9	9	13	26	22	8	3
52	Enniscorthy,	311	234	22	6	3	1	.	32	2	7	5	8	16	15	21	42	35	41	9	1
138, 161	Enniskillen,	278	242	26	12	1	3	2	44	6	3	8	8	17	8	15	28	39	44	19	3
64	Ennistimon,	186	129	18	4	2	.	1	25	3	6	7	5	8	5	3	10	11	30	12	4
76	Fermoy,	220	165	16	7	1	1	.	25	8	2	4	7	9	8	12	32	29	23	6	.
182	Galway,	441	313	38	12	.	5	3	58	15	10	16	12	17	15	23	27	52	49	16	3
183	Glennamaddy,	168	94	5	.	2	1	.	8	1	4	3	2	9	1	6	15	16	26	2	1
144	Glenties,	344	194	12	3	1	1	.	17	4	3	9	4	14	9	14	26	31	38	17	8
53	Gorey,	160	121	11	3	1	.	2	17	4	6		5	4	6	5	13	20	28	7	3
184	Gort,	136	83	8	2	1	.	.	11	.	3	3	5	7	1	6	10	12	18	7	.
28, 49, 139	Granard,	215	159	10	5	1	1	1	18	4	3	1	5	5	7	14	21	27	37	15	2
145	Inishowen,	297	215	30	3	4	1	4	42	6	5	12	5	8	9	13	31	41	28	14	1
162, 177	Irvinestown,	119	107	6	1	1	1	.	9	4	.	3	1	10	5	5	13	14	24	13	6
77	Kanturk,	256	176	20	11	2	3	2	38	8	5	10	7	6	5	8	21	18	25	20	5
37	Kells,	131	79	1	.	.	.	.	1	2	2	2	1	7	2	8	14	18	12	8	2
90	Kenmare,	156	73	8	.	.	.	1	9	.	1	5	4	5	5	3	6	13	15	7	.
154	Kilkeel,	199	174	10	6	1	3	1	21	4	.	7	7	11	9	11	19	37	30	14	4
17	Kilkenny,	232	219	19	13	13	2	4	51	5	5	5	6	14	10	20	32	41	22	8	.
65	Killadysert,	92	77	4	1	2	2	.	9	2	2	1	4	6	8	3	8	11	10	9	4
200	Killala,	76	48	4	1	1	.	2	8	2	1	3	1	6	3	3	1	7	9	4	.
91	Killarney,	414	279	37	23	10	4	4	78	7	7	13	10	21	17	14	18	36	39	17	2
117	Kilmacthomas,	69	51	4	1	3	1	..	9	1	1	1	1	2	1	3	4	10	12	6	.
78, 95	Kilmallock,	306	215	33	14	4	6	1	58	4	2	7	10	18	13	9	25	37	25	5	2
66	Kilrush,	301	207	25	7	4	3	3	42	7	5	7	9	10	12	11	12	34	40	13	5
79	Kinsale,	167	122	11	3	2	3	2	21	3	6	5	2	14	11	4	12	15	22	6	1
126	Larne,	443	265	33	3	3	4	5	48	7	11	15	8	21	15	14	36	40	29	21	.
146	Letterkenny,	127	124	7	3	5	2	4	21	3	2	3	4	11	10	11	23	9	15	10	2
165	Limavady,	225	151	13	2	2	.	2	19	1	4	5	4	10	9	9	20	30	16	21	3
67, 96	Limerick,	837	637	87	29	18	4	8	146	20	11	29	25	46	41	58	81	107	49	23	1
127, 155	Lisburn,	543	501	57	10	10	9	1	87	13	10	26	23	38	30	40	78	71	56	28	1
118	Lismore,	118	111	11	3	.	.	.	14	3	.	6	2	3	11	4	14	26	18	8	2
163	Lisnaskea,	167	131	11	1	1	1	.	14	4	3	3	5	3	6	9	18	24	29	11	2
92, 97	Listowel,	432	308	42	10	4	3	2	61	11	6	10	14	21	20	16	30	31	46	33	9
147, 166	Londonderry,	808	631	104	29	10	9	5	157	17	14	26	31	55	42	70	71	73	48	22	5
29	Longford,	233	182	16	1	3	.	.	20	1	3	10	5	8	14	13	36	38	26	7	1
185	Loughrea,	214	134	10	2	5	1	.	18	3	.	3	4	7	8	7	15	22	26	20	1
128, 132, 156	Lurgan,	661	567	69	26	3	12	9	119	13	11	31	22	45	38	49	87	73	57	19	1
80	Macroom,	259	136	24	1	.	1	2	28	5	1	6	5	13	3	5	15	13	22	18	2
167	Magherafelt,	407	345	28	10	4	.	3	45	6	6	16	13	24	20	22	30	65	71	24	3

IRELAND.—**DEATHS** at different AGES registered in the year 1899—in the SUPERINTENDENT REGISTRARS' DISTRICTS.—MALES—*continued.*

Number or Numbers of Union in preceding Abstract.	Superintendent Registrars' Districts.	Total Births.	Total Deaths.	Under 1 year.	1	2	3	4	Under 5 years	5–	10–	15–	20–	25–	35–	45–	55–	65–	75–	85–	95 and upwds.
		MALES.																			
				Ages at Death.																	
81	Mallow,	303	208	38	6	1	2	2	49	8	1	7	10	9	11	16	21	35	28	12	1
193	Manorhamilton,	242	145	17	2	3	2	4	28	1	1	2	4	8	9	9	19	25	26	13	.
82	Middleton,	222	190	20	4	3	.	1	28	3	5	2	10	15	10	14	23	33	32	15	.
148	Millford,	216	128	8	3	.	4	.	15	1	3	3	3	8	6	9	13	26	25	14	2
83	Millstreet,	121	96	14	5	3	2	1	25	4	1	4	3	3	2	7	9	12	18	7	1
84, 98	Mitchelstown,	148	99	14	4	4	2	.	24	1	2	4	2	10	4	7	15	16	8	6	.
194	Mohill,	221	130	15	2	3	.	.	20	1	.	3	4	7	4	10	19	28	22	12	.
172	Monaghan,	266	257	23	4	3	3	2	35	6	2	2	15	19	20	19	33	46	44	14	2
186	Mountbellew,	204	113	11	3	2	2	.	18	1	.	3	2	7	4	4	18	20	26	6	4
23, 44	Mountmellick,	296	276	21	13	9	2	.	45	7	3	3	6	15	18	19	32	48	57	21	2
50	Mullingar,	306	251	30	6	3	1	2	42	2	8	6	9	24	17	17	31	42	30	20	3
13, 57	Naas,	404	290	41	9	3	2	2	57	8	8	11	16	22	21	18	35	37	40	16	1
38	Navan,	176	133	20	3	.	1	2	26	2	1	5	7	10	6	10	20	19	18	9	.
108	Nenagh,	241	184	27	4	2	.	.	33	9	3	7	4	12	9	9	20	23	43	10	2
99	Newcastle,	259	187	38	7	7	2	1	55	5	.	2	13	12	8	15	14	25	22	12	4
3, 18, 54	New Ross,	315	181	21	7	5	2	.	35	2	4	7	5	14	12	11	23	25	32	10	1
133, 157	Newry,	611	482	54	11	7	9	5	86	10	9	19	24	29	31	36	69	80	64	20	5
158	Newtownards,	577	349	78	15	5	7	5	110	11	6	9	9	18	16	27	36	53	38	15	1
39, 140	Oldcastle,	166	118	19	1	3	.	1	24	1	1	4	10	6	3	10	12	19	19	8	1
178	Omagh,	341	353	32	9	4	1	4	50	9	3	8	10	26	27	20	49	68	54	24	5
187	Oughterard,	226	107	24	2	3	3	2	34	2	2	2	1	10	8	7	9	9	18	5	.
24, 109	Parsonstown,	260	173	16	4	2	.	1	23	4	.	2	6	10	12	13	16	33	38	12	4
188	Portumna,	86	60	3	.	2	.	.	5	1	2	2	5	4	4	4	5	15	8	4	1
8, 58	Rathdown,	594	502	94	25	9	6	5	139	11	7	17	18	32	34	49	75	55	46	19	.
59	Rathdrum,	351	192	26	5	1	3	3	38	4	1	7	7	16	9	15	28	26	26	15	.
100	Rathkeale,	176	124	26	4	2	.	1	33	5	1	5	7	8	4	7	10	14	22	6	2
208	Roscommon,	140	118	6	1	2	2	1	12	2	.	6	8	6	4	7	14	22	21	14	2
25, 45, 110	Roscrea,	181	148	14	3	2	2	1	22	5	2	1	3	10	6	10	13	20	32	19	5
68	Scarriff,	124	69	15	3	4	1	.	23	2	3	3	1	3	2	3	4	10	11	4	.
60	Shillelagh,	107	59	8	3	2	.	.	13	1	.	1	2	2	2	2	8	11	15	2	.
85	Skibbereen,	335	162	20	5	1	1	2	29	5	3	5	6	8	7	8	14	25	35	13	4
86	Skull,	98	59	9	1	1	.	.	11	2	.	1	3	4	2	2	4	12	14	4	.
212	Sligo,	402	356	53	8	6	3	.	70	8	6	12	21	28	17	29	38	39	61	24	3
149, 179	Strabane,	454	290	35	14	1	4	6	60	8	4	10	12	12	19	25	39	35	42	22	2
150	Stranorlar,	145	122	14	.	2	.	.	16	2	2	2	2	6	4	11	13	26	24	14	.
209	Strokestown,	146	132	15	1	1	1	2	20	4	2	5	5	10	4	5	15	28	20	13	1
201	Swineford,	547	270	39	8	3	1	6	57	4	6	12	19	22	5	9	27	49	44	12	4
19	Thomastown,	154	110	13	1	3	3	1	21	1	1	2	3	5	3	11	14	20	20	7	2
111	Thurles,	252	183	27	4	3	2	3	39	7	.	5	6	15	8	12	23	24	25	16	3
101, 112	Tipperary,	366	251	41	7	7	3	1	59	6	.	10	14	10	13	11	36	34	39	13	6
213	Tobercurry,	212	126	12	1	1	2	.	16	1	5	4	6	7	5	7	21	21	19	11	3
93	Tralee,	476	297	55	20	8	1	1	85	12	1	4	10	21	16	18	31	38	37	20	4
40	Trim,	154	126	13	3	1	1	1	19	1	3	6	5	6	4	11	17	25	20	6	3
189	Tuam,	370	206	26	3	6	2	.	37	2	2	6	5	10	6	16	27	33	43	17	2
69	Tulla,	91	63	5	1	.	.	1	7	3	.	1	4	2	2	4	1	5	22	8	4
26, 51	Tullamore,	243	158	15	5	.	1	1	22	3	5	2	6	5	9	9	31	28	30	7	1
20, 113	Urlingford,	102	81	10	2	2	.	1	15	2	1	.	1	6	5	5	12	12	17	5	.
21, 119	Waterford,	536	515	95	30	13	15	8	161	24	7	18	24	24	23	48	68	63	42	12	1
202	Westport,	474	252	57	5	2	.	2	66	3	8	13	10	20	8	12	20	27	45	14	6
55	Wexford,	416	284	40	5	4	3	1	53	6	6	7	15	13	12	26	30	48	46	22	.
87, 120	Youghal,	112	116	11	4	5	1	1	22	1	1	2	5	11	6	7	17	27	11	5	1

IRELAND.—DEATHS at different AGES registered in the year 1899—in the SUPERINTENDENT REGISTRARS' DISTRICTS.—FEMALES—*continued.*

Number or Numbers of Union in preceding Abstract.	Superintendent Registrars' Districts.	Females. Total Births.	Total Deaths.	Ages at Death. Under 1 year.	1	2	3	4	Under 5 years	5-	10-	15-	20-	25-	35-	45-	55-	65-	75-	85-	95 and upwds.
81	Mallow,	230	170	19	9	3	3	1	35	3	4	4	9	6	11	12	25	26	25	7	3
193	Manorhamilton,	194	154	8	1	2	3	.	14	5	5	6	5	13	7	15	16	28	25	12	3
82	Midleton,	198	169	14	8	.	1	.	23	2	5	12	5	9	12	14	17	29	35	6	.
148	Millford,	201	125	6	1	6	1	1	15	.	3	9	3	14	5	11	24	15	16	8	2
83	Millstreet,	116	91	16	4	5	1	1	27	4	3	4	2	5	5	4	8	9	10	9	1
84, 98	Mitchelstown,	161	106	14	3	2	.	3	22	2	3	9	3	6	6	5	16	14	12	8	.
194	Mohill,	197	128	13	1	2	.	.	16	1	.	5	7	7	10	7	21	28	16	7	3
172	Monaghan,	290	273	23	5	3	4	1	36	5	5	8	7	17	15	30	47	46	36	16	5
186	Mountbellew,	162	111	9	1	.	1	1	12	2	4	4	2	5	11	7	11	13	34	6	.
23, 44	Mountmellick,	272	262	27	9	13	2	1	52	5	5	7	7	16	13	16	35	43	42	17	4
50	Mullingar,	244	235	27	3	3	3	3	39	6	1	8	4	16	21	19	38	42	28	12	1
13, 57	Naas,	380	273	33	11	3	1	8	56	7	8	10	12	22	15	17	25	38	39	18	6
38	Navan,	146	112	12	.	1	1	1	15	.	1	1	5	10	7	9	17	23	18	5	1
108	Nenagh,	239	179	15	10	2	3	2	32	1	2	2	4	9	16	7	24	27	37	15	3
39	Newcastle,	257	161	24	9	4	2	1	40	4	3	9	4	15	10	9	14	16	22	14	1
3, 18, 54	New Ross,	330	269	27	10	4	3	2	46	2	3	13	15	16	14	22	27	38	51	22	.
133, 157	Newry,	556	549	62	13	9	6	2	92	13	12	20	22	40	47	42	74	80	77	23	7
158	Newtownards,	499	447	44	11	5	5	1	66	14	14	14	25	32	27	31	51	70	79	20	4
39, 140	Oldcastle,	152	112	13	.	.	2	.	15	1	4	5	2	5	7	5	20	19	17	10	2
178	Omagh,	333	331	20	5	5	3	1	34	2	5	17	18	17	27	30	55	47	54	20	5
187	Oughterard,	229	119	15	6	1	2	.	24	1	1	3	6	9	7	6	11	14	25	9	3
24, 109	Parsonstown,	266	191	22	5	3	2	.	32	3	2	4	7	12	17	9	25	39	27	12	2
188	Portumna,	72	53	4	2	.	.	.	6	.	2	1	3	6	1	3	6	6	11	7	1
8, 58	Rathdown,	582	528	66	15	10	6	1	98	16	17	19	14	43	31	43	71	82	66	24	4
59	Rathdrum,	276	211	22	5	5	2	2	36	8	7	10	11	10	9	16	25	33	29	13	4
100	Rathkeale,	154	136	11	1	1	2	1	16	2	7	5	7	10	6	2	22	14	30	11	4
208	Roscommon,	134	118	9	2	.	1	1	13	2	3	7	9	4	9	3	18	20	20	9	1
25, 45, 110	Roscrea,	159	135	12	3	5	2	1	23	4	1	3	1	7	12	7	17	18	27	14	1
68	Scarriff,	118	83	8	3	.	.	.	11	.	2	2	3	7	2	7	11	11	16	9	2
60	Shillelagh,	87	88	4	6	2	1	.	13	2	1	4	4	1	6	8	5	13	23	5	3
85	Skibbereen,	267	158	14	4	3	.	3	24	3	7	8	6	11	13	7	12	22	28	14	3
86	Skull,	97	55	4	.	.	.	.	4	.	1	3	1	7	3	4	3	10	11	7	1
212	Sligo,	406	339	24	5	6	2	.	37	9	4	13	21	22	16	32	41	57	63	23	1
149, 179	Strabane,	411	300	36	10	5	3	1	55	9	8	12	10	20	20	27	47	37	37	16	2
150	Stranorlar,	127	106	8	3	.	2	1	14	3	1	1	2	7	9	6	11	21	19	9	3
209	Strokestown,	140	118	6	.	3	1	.	10	6	2	7	3	10	3	9	11	16	25	10	6
201	Swineford,	511	276	27	5	6	5	4	47	5	5	11	7	19	16	18	40	49	38	15	6
19	Thomastown,	136	105	10	1	1	.	2	14	.	3	9	6	2	5	6	10	21	19	10	.
111	Thurles,	268	212	23	12	4	5	.	44	5	4	9	8	16	13	11	16	22	45	18	1
101, 112	Tipperary,	319	259	40	3	6	7	2	58	6	4	8	8	14	15	14	33	36	44	16	3
213	Tobercurry,	210	157	9	4	.	4	2	19	4	3	7	6	8	9	13	24	19	39	5	1
93	Tralee,	468	275	35	20	8	3	2	68	14	9	16	15	24	16	13	26	21	34	10	9
40	Trim,	134	91	6	3	3	.	.	12	1	4	2	2	5	9	4	11	21	10	9	1
189	Tuam,	285	229	17	7	2	3	1	30	7	3	4	7	13	10	9	36	34	49	22	5
69	Tulla,	89	81	7	1	.	.	2	10	3	4	3	2	2	3	7	13	7	19	8	.
26, 51	Tullamore,	236	163	18	3	.	.	1	22	7	4	8	6	5	10	22	24	19	27	6	3
20, 113	Urlingford,	84	84	7	2	2	1	1	13	1	.	3	1	1	3	3	7	17	19	14	2
21, 119	Waterford,	533	540	74	21	16	10	8	129	18	14	18	9	35	31	45	79	89	51	20	2
202	Westport,	424	242	34	9	4	2	4	53	9	8	10	10	14	13	11	18	38	42	14	2
55	Wexford,	343	332	31	5	6	3	2	47	9	10	16	12	22	19	30	54	41	45	25	2
87, 120	Youghal,	136	149	14	1	1	1	2	19	2	2	8	3	9	5	6	24	26	34	11	.

IRELAND.—CAUSES of **DEATH** at different Periods of Life in the Year 1899.—MALES.

Class.	CAUSES OF DEATH.	MALES.																					
		All Ages.	Ages at Death.																				
			0-3 months	3-6 months.	6-12 months.	Total under 1 year.	1	2	3	4	Total under 5 years.	5-	10-	15-	20-	25-	35-	45-	55-	65-	75-	85-	95 and upwards.
	ALL CAUSES,	39,699	3,545	1,073	1,605	6,223	1,756	847	470	341	9,637	978	673	1143	1643	2794	2412	2970	4640	5493	5025	1998	293
	(Classes.)																						
I.	SPECIFIC FEBRILE or ZYMOTIC DISEASES,	4,264	357	316	541	1,214	619	293	137	105	2,368	249	103	134	164	203	171	194	271	252	132	20	3
II.	PARASITIC DISEASES,	16	5	3	2	10	2	1	1	.	14	2	.	.	.	.	.	.	.	.	.	.	.
III.	DIETETIC, "	122	.	.	.	.	.	.	1	.	1	.	.	1	9	30	39	23	16	2	1	.	.
IV.	CONSTITUTIONAL, "	8,030	125	124	196	445	290	135	97	87	1,054	325	317	675	985	1488	942	814	709	491	207	19	4
V.	DEVELOPMENTAL, "	6,890	383	6	2	391	.	.	.	.	391	1	.	.	.	.	.	.	107	1433	3021	1667	270
VI.	LOCAL, "	16,519	1,166	489	772	2,427	735	337	171	122	3,792	303	185	260	375	872	1062	1694	3042	3050	1596	273	15
VII.	VIOLENCE,	1,419	62	13	18	93	42	45	44	20	244	76	53	62	101	180	165	161	183	126	51	16	1
VIII.	ILL-DEFINED AND NOT SPECIFIED CAUSES,	2,439	1,447	122	74	1,643	68	36	19	7	1,773	22	15	11	9	21	33	84	312	139	17	3	.
	(Orders.)																						
I.	1. Miasmatic Diseases,	2,906	88	84	273	445	470	256	123	100	1,394	222	91	122	149	180	137	140	193	177	87	13	1
	2. Diarrhœal "	1,170	245	224	264	733	145	35	13	4	930	15	6	9	11	8	21	30	51	50	33	5	1
	3. Malarial "	4	.	.	.	.	.	.	.	.	.	.	.	.	.	2	1	.	.	1	.	.	.
	4. Zoogenous "	12	.	.	.	.	.	.	.	.	.	.	.	.	.	2	1	1	2	5	1	.	.
	5. Venereal "	52	16	5	2	23	4	.	.	.	27	.	.	.	1	4	4	5	6	4	.	1	.
	6. Septic "	120	8	3	2	13	.	2	1	1	17	12	6	3	3	7	7	18	19	15	11	1	1
II.	Parasitic "	16	5	3	2	10	2	1	1	.	14	2	.	.	.	.	.	.	.	.	.	.	.
III.	Dietetic "	122	.	.	.	.	.	.	1	.	1	.	.	1	9	30	39	23	16	2	1	.	.
IV.	Constitutional "	8,030	125	124	196	445	290	135	97	87	1,054	325	317	675	985	1488	942	814	709	491	207	19	4
V.	Developmental "	6,890	383	6	2	391	.	.	.	.	391	1	.	.	.	.	.	.	107	1433	3021	1667	270
VI.	1. Diseases of Nervous System,	3,531	676	165	171	1,012	134	64	33	22	1,265	55	33	63	74	176	212	288	473	500	327	62	3
	2. " Organs of Special Sense,	35	.	1	3	4	1	2	.	1	8	3	1	3	7	2	3	3	1	3	1	.	.
	3. " Circulatory System,	3,397	6	1	1	8	1	3	2	3	17	19	42	56	86	200	243	437	833	890	483	86	5
	4. " Respiratory System,	6,313	348	251	489	1,088	510	238	108	68	2,012	151	35	83	99	269	352	567	1154	1047	461	78	5
	5. " Digestive System,	1,983	122	66	95	283	75	25	22	19	424	47	47	33	60	136	142	243	373	335	132	11	.
	6. " Lymphatic System, and Ductless Glands,	36	.	.	1	1	1	.	.	.	2	3	4	1	4	7	3	5	2	4	1	.	.
	7. " Urinary System,	1,020	5	1	3	9	7	3	5	9	33	17	12	16	27	65	94	128	175	233	183	35	2
	8. " Reproductive System:—																						
	(a) " Organs of Generation,	9	1	.	.	1	.	.	.	.	1	.	1	.	1	1	1	1	1	1	.	1	.
	(b) " Parturition,	.	.	.	.		.	.	.	.	.	.	.	.	.	.	.	.	.	.	.	.	.
	9. " Organs of Locomotion,	111	.	.	.	.	1	1	1	.	3	6	8	5	12	14	11	16	15	19	2	.	.
	10. " Integumentary System,	84	8	4	9	21	5	1	.	.	27	2	2	.	5	2	1	6	15	18	6	.	.
VII.	1. Accident or Negligence,	1,294	57	13	18	88	42	45	44	20	239	75	53	62	95	162	141	140	153	112	46	15	1
	2. Homicide,	22	5	.	.	5	.	.	.	.	5	1	.	.	1	2	4	3	3	2	1	.	.
	3. Suicide,	100	.	.	.	.	.	.	.	.	.	.	.	.	4	15	19	18	27	12	4	1	.
	4. Execution,	3	.	.	.	.	.	.	.	.	.	.	.	.	1	1	1	.	.	.	.	.	.
VIII.	Ill-Defined and not Specified Causes,	2,439	1,447	122	74	1,643	68	36	19	7	1,773	22	15	11	9	21	33	84	312	139	17	3	.

[*continued at page* 132.]

IRELAND.—CAUSES of DEATH at different Periods of Life in the Year 1899.—FEMALES.

Class.	CAUSES OF DEATH.	FEMALES.																					
		All Ages.	Ages at Death.																				
			0–3 months.	3–6 months.	6–12 months.	Total under 1 year.	1	2	3	4	Total under 5 years.	5–	10–	15–	20–	25–	35–	45–	55–	65–	75–	85–	95 and upwards.
	ALL CAUSES,	40,000	2,686	920	1,371	4,977	1,649	813	551	395	8,385	1,007	889	1474	1526	2779	2589	3061	5001	5707	5206	1985	391
	(CLASSES.)																						
I.	SPECIFIC FEBRILE OR ZYMOTIC DISEASES,	4,593	275	293	542	1,110	622	305	178	141	2,356	283	118	149	166	325	240	194	311	284	138	27	2
II.	PARASITIC DISEASES,	27	7	2	1	10	2	6	1	2	21	4	2	.	.	.	.	.	.	.	.	.	.
III.	DIETETIC ,,	30	.	.	.	.	.	.	.	.	.	.	.	.	.	6	8	8	6	2	.	.	.
IV.	CONSTITUTIONAL ,,	8,482	109	119	151	379	236	150	108	66	939	349	523	984	936	1459	1022	783	814	480	167	23	3
V.	DEVELOPMENTAL ,,	7,985	248	13	1	262	4	1	.	.	267	.	.	.	.	.	.	.	165	1935	3549	1701	368
VI.	LOCAL ,,	15,754	868	373	592	1,833	664	286	201	141	3,125	298	218	319	332	914	1221	1844	3151	2749	1287	220	16
VII.	VIOLENCE,	644	55	8	7	70	30	33	42	35	210	45	15	11	15	33	40	59	77	74	50	13	2
VIII.	ILL-DEFINED AND NOT SPECIFIED CAUSES,	2,485	1,124	112	77	1,313	91	32	21	10	1,467	28	13	11	17	42	58	173	477	183	15	1	.
	(ORDERS.)																						
I.	1. MIASMATIC DISEASES,	3,076	88	92	280	460	471	269	154	130	1,484	257	108	142	127	164	120	144	214	196	99	19	2
	2. DIARRHŒAL ,,	1,133	164	192	257	613	148	35	23	10	829	20	4	3	3	20	35	32	78	70	31	8	.
	3. MALARIAL ,,	1	.	.	.	.	.	.	.	.	.	.	.	.	.	.	1	.	.	.	.	.	.
	4. ZOOGENOUS ,,	6	.	.	.	.	.	.	.	.	.	.	.	.	.	.	.	.	3	3	.	.	.
	5. VENEREAL ,,	38	16	7	4	27	1	.	.	.	28	.	.	.	.	1	6	3	.	.	.	.	.
	6. SEPTIC ,,	339	7	2	1	10	2	1	1	1	15	6	6	4	36	140	78	15	16	15	8	.	.
II.	PARASITIC ,,	27	7	2	1	10	2	6	1	2	21	4	2	.	.	.	.	.	.	.	.	.	.
III.	DIETETIC ,,	30	.	.	..	..	.	..	.	..	.	.	.	.	.	6	8	8	6	2	.	.	.
IV.	CONSTITUTIONAL ,,	8,482	109	119	151	379	236	150	108	66	939	349	523	984	936	1459	1022	783	814	480	167	23	3
V.	DEVELOPMENTAL ,,	7,985	248	13	1	262	4	1	.	.	267	.	.	.	.	.	.	.	165	1935	3549	1701	368
VI.	1. DISEASES OF NERVOUS SYSTEM,	3,231	526	129	121	776	125	44	33	29	1,007	43	41	72	81	143	197	324	471	509	280	58	5
	2. ,, ORGANS OF SPECIAL SENSE,	26	1	.	3	4	2	.	.	1	7	2	2	2	1	1	3	4	1	2	1	.	.
	3. ,, CIRCULATORY SYSTEM,	3,346	9	2	2	13	2	1	3	3	22	31	55	72	68	163	273	494	925	812	369	61	1
	4. ,, RESPIRATORY SYSTEM,	5,946	259	186	376	821	464	208	139	78	1,710	162	67	84	88	170	269	585	1212	1045	471	75	8
	5. ,, DIGESTIVE SYSTEM,	1,926	69	52	87	208	68	25	24	25	348	46	36	53	84	145	200	256	379	251	108	19	1
	6. ,, LYMPHATIC SYSTEM, AND DUCTLESS GLANDS,	35	.	.	.	.	.	1	.	.	1	.	.	1	.	13	7	6	1	3	3	.	.
	7. ,, URINARY SYSTEM,	573	1	.	1	2	2	5	2	5	16	8	15	16	22	51	78	112	109	103	40	3	.
	8. ,, REPRODUCTIVE SYSTEM:—																						
	(*a*) ,, Organs of Generation,	111	1	.	.	1	.	.	.	.	1	.	.	2	10	11	27	30	20	6	3	1	.
	(*b*) ,, Parturition,	391	.	.	.	.	.	.	.	.	.	.	.	6	30	197	150	8	.	.	.	.	.
	9. ,, ORGANS OF LOCOMOTION,	101	.	1	.	1	.	.	.	.	1	5	2	10	5	18	11	12	16	11	8	2	.
	10. ,, INTEGUMENTARY SYSTEM,	68	2	3	2	7	3	2	.	.	12	1	.	1	3	2	6	13	17	7	4	1	1
VII.	1. ACCIDENT OR NEGLIGENCE,	602	48	8	7	63	30	33	42	35	203	45	15	10	12	23	36	50	73	71	49	13	2
	2. HOMICIDE,	14	7	.	.	7	.	.	.	.	7	.	.	.	.	1	2	2	.	2	.	.	.
	3. SUICIDE,	28	.	.	.	.	.	.	.	.	.	.	.	1	3	9	2	7	4	1	1	.	.
	4. EXECUTION,	.	.	.	.	.	.	.	.	.	.	.	.	.	.	.	.	.	.	.	.	.	.
VIII.	ILL-DEFINED AND NOT SPECIFIED CAUSES,	2,485	1,124	112	77	1,313	91	32	21	10	1,467	28	13	11	17	42	58	173	477	183	15	1	.

[*continued at page* 133.]

IRELAND.—CAUSES of **DEATH** at different Periods of Life in the Year 1899—MALES.

Class.	CAUSES OF DEATH.	MALES.																				
			AGES AT DEATH.																			
		All Ages.	0–3 Months.	3–6 Months.	6–12 Months.	Total Under 1 year.	1	2	3	4	Total under 5 years.	5–	10–	15–	20–	25–	35–	45–	55–	65–	75–	85–	95 and upwards.
I.	MIASMATIC DISEASES.																					
	Small-pox: Vaccinated,	.	.	.	.	.	.	.	.	.	.	.	.	.	.	.	.	.	.	.	.	.	.
	Small-pox: Unvaccinated	.	.	.	.	.	.	.	.	.	.	.	.	.	.	.	.	.	.	.	.	.	.
	Small-pox: No Statement	.	.	.	.	.	.	.	.	.	.	.	.	.	.	.	.	.	.	.	.	.	.
	Chicken-pox,	1	.	.	1	1	.	.	.	.	1	.	.	.	.	.	.	.	.	.	.	.	.
	Measles,	755	17	17	134	168	272	125	52	46	663	66	14	7	2	1	1	1	.	.	.	.	.
	Epidemic Rose Rash,	11	.	.	2	2	6	1	.	1	10	1	.	.	.	.	.	.	.	.	.	.	.
	Scarlet Fever,	105	1	1	8	10	15	15	11	9	60	15	6	6	7	8	2	.	1	.	.	.	.
	Typhus,	65	.	.	.	.	.	.	.	.	.	.	1	8	14	11	14	10	4	2	1	.	.
	Relapsing Fever,	.	.	.	.	.	.	.	.	.	.	.	.	.	.	.	.	.	.	.	.	.	.
	Influenza,	812	27	13	19	59	30	16	13	5	123	20	8	23	26	34	52	99	162	167	84	13	1
	Whooping-cough,	429	39	47	91	177	110	65	27	14	393	32	4	.	.	.	.	.	.	.	.	.	.
	Mumps,	4	2	.	2	4	.	.	.	.	4	.	.	.	.	.	.	.	.	.	.	.	.
	Diphtheria,	190	2	3	12	17	31	30	17	14	109	49	11	9	3	5	.	2	2	.	.	.	.
	Cerebro-spinal Fever,	24	.	1	1	2	3	.	.	.	5	2	3	2	6	4	.	.	2	.	.	.	.
	Simple and ill-defined, Fever.	35	.	1	1	2	.	.	1	.	3	3	4	2	4	4	4	4	4	2	1	.	.
	Enteric Fever,	474	.	1	2	3	3	4	2	11	23	34	40	65	87	113	64	23	18	6	1	.	.
	Other Miasmatic Diseases,	1	.	.	.	.	.	.	.	.	.	.	.	.	.	.	.	1	.	.	.	.	.
	DIARRHŒAL DISEASES.																						
	Simple Cholera,	128	34	21	32	87	10	4	.	.	101	4	1	.	1	1	2	5	7	4	1	.	1
	Diarrhœa, Dysentery,	1,042	211	203	232	646	135	31	13	4	829	11	5	9	10	7	19	25	44	46	32	5	.
	MALARIAL DISEASES.																						
	Remittent Fever,	.	.	.	.	.	.	.	.	.	.	.	.	.	.	.	.	.	.	.	.	.	.
	Ague,	4	.	.	.	.	.	.	.	.	.	.	.	.	.	2	1	.	.	1	.	.	.
	ZOOGENOUS DISEASES.																						
	Hydrophobia,	.	.	.	.	.	.	.	.	.	.	.	.	.	.	.	.	.	.	.	.	.	.
	Glanders,	.	.	.	.	.	.	.	.	.	.	.	.	.	.	.	.	.	.	.	.	.	.
	Anthrax, Splenic Fever,	12	.	.	.	.	.	.	.	.	.	.	.	.	.	2	1	1	2	5	1	.	.
	Cowpox and other effects of Vaccination.	.	.	.	.	.	.	.	.	.	.	.	.	.	.	.	.	.	.	.	.	.	.
	VENEREAL DISEASES.																						
	Syphilis,	41	16	5	2	23	4	.	.	.	27	.	.	.	1	4	3	3	1	2	.	.	.
	Gonorrhœa, Stricture of Urethra.	11	.	.	.	.	.	.	.	.	.	.	.	.	.	.	1	2	5	2	.	1	.
	SEPTIC DISEASES.																						
	Phagedæna,	.	.	.	.	.	.	.	.	.	.	.	.	.	.	.	.	.	.	.	.	.	.
	Erysipelas,	69	6	3	1	10	.	.	1	.	11	6	5	1	.	3	5	10	10	8	8	1	1
	Pyæmia, Septicæmia,	51	2	.	1	3		2	.	1	6	6	1	2	3	4	2	8	9	7	3	.	.
	Puerperal Fever,	.	.	.	.	.	.	.	.	.	.	.	.	.	.	.	.	.	.	.	.	.	.
II.	PARASITIC DISEASES.																						
	Thrush,	10	5	2	2	9	1	.	.	.	10	.	.	.	.	.	.	.	.	.	.	.	.
	Other Diseases from Vegetable Parasites.	.	.	.	.	.	.	.	.	.	.	.	.	.	.	.	.	.	.	.	.	.	.
	Hydatid Disease,	.	.	.	.	.	.	.	.	.	.	.	.	.	.	.	.	.	.	.	.	.	.
	Other Diseases from Animal Parasites.	6	.	1	.	1	1	1	1	.	4	2	.	.	.	.	.	.	.	.	.	.	.
III.	DIETETIC DISEASES.																						
	Starvation, Want of Breast Milk.	1	.	.	.	.	.	.	1	.	1	.	.	.	.	.	.	.	.	.	.	.	.
	Scurvy,	.	.	.	.	.	.	.	.	.	.	.	.	.	.	.	.	.	.	.	.	.	.
	Intemperance: Chronic Alcoholism	87	.	.	.	.	.	.	.	.	.	.	.	1	5	19	25	19	15	2	1	.	.
	Intemperance: Delirium Tremens.	34	.	.	.	.	.	.	.	.	.	.	.	.	4	11	14	4	1	.	.	.	.
IV.	CONSTITUTIONAL DISEASES.																						
	Rheumatic Fever, Rheumatism of Heart.	69	.	.	.	.	.	.	.	1	1	8	10	7	11	8	15	4	3	1	1	.	.
	Rheumatism,	104	.	.	.	.	.	.	.	.	.	.	.	1	3	3	4	9	30	37	17	.	.
	Gout,	9	.	.	.	.	.	.	.	.	.	.	.	.	.	.	.	3	.	2	4	.	.
	Rickets,	32	.	.	3	3	7	11	6	2	29	2	.	1	.	.	.	.	.	.	.	.	.
	Cancer, Malignant D,	1,193	.	.	.	.	.	.	.	1	1	.	2	4	8	27	79	232	340	322	157	17	4

[continued at page 134.]

IRELAND.—CAUSES of DEATH at different Periods of Life in the Year 1899—FEMALES.

Class.	CAUSES OF DEATH.	FEMALES.																				
		ALL AGES.	AGES AT DEATH.																			
			0–3 Months.	3–6 Months.	6–12 Months.	Total under 1 year.	1	2	3	4	Total under 5 years.	5–	10–	15–	20–	25–	35–	45–	55–	65–	75–	85–	95 and upwards.
I.	MIASMATIC DISEASES.																					
	Small-pox: Vaccinated,	.	.	.	.	.	.	.	.	.	.	.	.	.	.	.	.	.	.	.	.	.
	Small-pox: Unvaccinated	.	.	.	.	.	.	.	.	.	.	.	.	.	.	.	.	.	.	.	.	.
	Small-pox: No Statement	1	.	.	.	.	.	.	.	.	.	.	.	.	.	1	.	.	.	.	.	.
	Chicken-pox,	3	.	.	1	1	1	1	.	.	3	.	.	.	.	.	.	.	.	.	.	.
	Measles,	777	8	17	122	147	240	142	71	54	654	90	18	8	2	1	1	2	.	1	.	.
	Epidemic Rose Rash,	9	.	1	4	5	2	.	.	1	8	.	.	.	.	.	1	.	.	.	.	.
	Scarlet Fever,	100	1	.	4	5	13	12	8	11	49	29	6	5	7	3	1	.	.	.	.	.
	Typhus,	52	.	.	.	.	.	.	.	.	.	.	2	8	9	11	6	7	5	2	1	1
	Relapsing Fever,	.	.	.	.	.	.	.	.	.	.	.	.	.	.	.	.	.	.	.	.	.
	Influenza,	904	23	12	19	54	32	13	4	6	109	19	14	27	25	50	62	100	200	183	95	18	2
	Whooping-Cough,	559	56	62	121	239	149	72	37	30	527	29	3	.	.	.	.	.	.	.	.	.
	Mumps,	4	.	.	1	1	.	.	1	1	3	.	.	.	1	.	.	.	.	.	.	.
	Diphtheria,	189	.	.	8	8	27	21	25	20	101	52	20	5	5	1	1	2	1	1	.	.
	Cerebro-spinal Fever,	21	.	.	.	.	1	4	.	.	5	2	2	6	1	3	.	1	1	.	.	.
	Simple and Ill-defined Fever.	38	.	.	.	.	1	.	.	1	2	5	2	5	8	5	5	2	.	3	1	.
	Enteric Fever,	416	.	.	.	.	5	4	8	6	23	31	41	78	69	88	42	30	7	5	2	.
	Other Miasmatic Diseases	3	.	.	.	.	.	.	.	.	.	.	.	.	.	1	1	.	.	1	.	.
	DIARRHŒAL DISEASES.																					
	Simple Cholera,	115	18	24	27	69	15	3	.	1	88	3	1	.	.	2	5	2	5	8	.	1	.
	Diarrhœa, Dysentery,	1,018	146	168	230	544	133	32	23	9	741	17	3	3	3	18	30	30	73	62	31	7	.
	MALARIAL DISEASES.																					
	Remittent Fever,	.	.	.	.	.	.	.	.	.	.	.	.	.	.	.	.	.	.	.	.	.
	Ague,	1	.	.	.	.	.	.	.	.	.	.	.	.	.	.	1	.	.	.	.	.
	ZOOGENOUS DISEASES.																					
	Hydrophobia,	.	.	.	.	.	.	.	.	.	.	.	.	.	.	.	.	.	.	.	.	.
	Glanders,	.	.	.	.	.	.	.	.	.	.	.	.	.	.	.	.	.	.	.	.	.
	Anthrax, Splenic Fever,	6	.	.	.	.	.	.	.	.	.	.	.	.	.	.	.	.	3	3	.	.
	Cowpox and other effects of Vaccination.	.	.	.	.	.	.	.	.	.	.	.	.	.	.	.	.	.	.	.	.	.
	VENEREAL DISEASES.																					
	Syphilis,	38	16	7	4	27	1	.	.	.	28	.	.	.	.	1	6	3	.	.	.	.
	Gonorrhœa, Stricture of Urethra.	.	.	.	.	.	.	.	.	.	.	.	.	.	.	.	.	.	.	.	.	.
	SEPTIC DISEASES.																					
	Phagedæna,	1	.	.	.	.	.	.	.	.	.	.	.	.	.	.	1	.	.	.	.	.
	Erysipelas,	62	5	2	.	7	.	1	.	.	8	4	3	.	1	5	4	8	11	11	7	.
	Pyæmia, Septicæmia,	66	2	.	1	3	2	.	1	1	7	2	3	1	5	18	18	3	4	4	1	.
	Puerperal Fever,	210	.	.	.	.	.	.	.	.	.	.	.	3	30	117	55	4	1	.	.	.
II.	PARASITIC DISEASES.																					
	Thrush,	11	7	2	1	10	1	.	.	.	11	.	.	.	.	.	.	.	.	.	.	.
	Other Diseases from Vegetable Parasites.	.	.	.	.	.	.	.	.	.	.	.	.	.	.	.	.	.	.	.	.	.
	Hydatid Disease,	.	.	.	.	.	.	.	.	.	.	.	.	.	.	.	.	.	.	.	.	.
	Other Diseases from Animal Parasites.	16	.	.	.	.	1	6	1	2	10	4	2	.	.	.	.	.	.	.	.	.
III.	DIETETIC DISEASES.																					
	Starvation, Want of Breast Milk.	1	.	.	.	.	.	.	.	.	.	.	.	.	.	.	1	.	.	.	.	.
	Scurvy,	.	.	.	.	.	.	.	.	.	.	.	.	.	.	.	.	.	.	.	.	.
	Intemperance: Chronic Alcoholism.	27	.	.	.	.	.	.	.	.	.	.	.	.	.	4	7	8	6	2	.	.
	Intemperance: Delirium Tremens.	2	.	.	.	.	.	.	.	.	.	.	.	.	.	2	.	.	.	.	.	.
IV.	CONSTITUTIONAL DISEASES.																					
	Rheumatic Fever, Rheumatism of Heart.	95	.	.	.	.	.	.	.	1	1	7	12	11	12	20	10	8	10	4	.	.
	Rheumatism,	180	.	.	.	.	.	.	.	.	.	.	.	1	.	4	6	38	58	41	28	4
	Gout,	13	.	.	.	.	.	.	.	.	.	.	1	.	.	.	.	2	4	2	4	.
	Rickets,	28	.	.	.	.	10	12	1	3	26	1	.	1	.	.	.	.	.	.	.	.
	Cancer, Malignant D.,	1,461	.	.	1	1	.	3	1	.	5	1	2	3	9	41	167	295	496	348	115	16	3

[*continued at page* 135.]

IRELAND.—CAUSES of DEATH at different Periods of Life in the Year 1899—MALES—*con.*

Class.	CAUSES OF DEATH.	MALES. All Ages.	Ages at Death. 0-3 months.	3-6 months.	6-12 months.	Total under 1 year.	1	2	3	4	Total under 5 years.	5-	10-	15-	20-	25-	35-	45-	55-	65-	75-	85-	95 and upwards.
IV.—*con.*	Tabes Mesenterica,	549	95	67	79	241	112	45	27	15	440	35	16	19	10	10	7	2	8	1	1	.	.
	Tubercular Meningitis, (Acute Hydrocephalus).	642	20	36	77	133	114	42	36	48	373	153	66	23	12	12	3	.	.	.	.	.	.
	Phthisis,	4,605	1	2	12	15	12	6	4	3	40	62	148	542	872	1,346	765	484	262	76	8	.	.
	Other forms of Tuberculosis, Scrofula.	543	8	19	25	52	43	31	23	14	163	56	62	63	56	62	32	34	11	4	.	.	.
	Purpura. Hæmorrhagic Diathesis.	20	.	.	.	.	1	.	1	2	4	3	3	1	.	.	2	3	3	1	.	.	.
	Anæmia, Chlorosis, Leucocythæmia.	88	1	.	.	1	1	.	.	1	3	6	5	6	3	3	12	17	20	10	2	1	.
	Diabetes Mellitus,	176	.	.	.	.	.	.	.	.	.	.	5	8	10	17	23	26	32	37	17	1	.
	Other and undefined Constitutional Diseases.	.	.	.	.	.	.	.	.	.	.	.	.	.	.	.	.	.	.	.	.	.	.
V.	DEVELOPMENTAL DISEASES.																						
	Premature Birth,	323	320	2	1	323	.	.	.	.	323	.	.	.	.	.	.	.	.	.	.	.	.
	Atelectasis,	15	15	.	.	15	.	.	.	.	15	.	.	.	.	.	.	.	.	.	.	.	.
	Cyanosis,	3	3	.	.	3	.	.	.	.	3	.	.	.	.	.	.	.	.	.	.	.	.
	Spina Bifida,	17	14	2	.	16	.	.	.	.	16	1	.	.	.	.	.	.	.	.	.	.	.
	Imperforate Anus,	5	5	.	.	5	.	.	.	.	5	.	.	.	.	.	.	.	.	.	.	.	.
	Cleft Palate, Harelip,	3	2	.	1	3	.	.	.	.	3	.	.	.	.	.	.	.	.	.	.	.	.
	Other Congenital defects,	26	24	2	.	26	.	.	.	.	26	.	.	.	.	.	.	.	.	.	.	.	.
	Old Age,	6,498	.	.	.	.	.	.	.	.	.	.	.	.	.	.	.	.	107	1,433	3,021	1,667	270
VI.	DISEASES OF NERVOUS SYSTEM.																						
	Inflammation of Brain or its Membranes.	246	2	6	9	17	9	9	6	5	46	12	4	29	30	39	30	22	20	9	4	1	.
	Apoplexy,	679	.	1	.	1	.	.	.	.	1	1	2	3	6	19	39	84	173	197	133	21	.
	Softening of Brain,	89	.	.	.	.	.	.	.	.	.	.	1	.	.	1	4	7	19	32	18	7	.
	Hemiplegia, Brain Paralysis.	624	.	.	.	.	.	.	.	.	.	.	1	4	3	18	39	57	142	191	139	28	2
	Paralysis Agitans,	13	.	.	.	.	.	.	.	.	.	.	.	.	.	.	.	2	4	4	3	.	.
	Insanity, General Paralysis of Insane.	154	.	.	.	.	.	.	.	.	.	.	.	.	6	26	34	37	29	19	3	.	.
	Chorea,	1	.	.	.	.	.	.	.	.	.	1	.	.	.	.	.	.	.	.	.	.	.
	Epilepsy,	152	.	.	.	.	.	.	1	1	2	4	5	12	16	31	27	16	25	6	7	.	1
	Convulsions,	1,214	666	157	157	980	118	52	23	11	1,184	23	1	1	.	2	.	2	.	1	.	.	.
	Laryngismus Stridulus,	16	7	1	1	9	4	1	1	1	16	.	.	.	.	.	.	.	.	.	.	.	.
	Idiopathic Tetanus,	4	.	.	.	.	.	.	.	.	.	2	1	.	1	.	.	.	.	.	.	.	.
	Paraplegia, Diseases of Spinal Cord.	165	.	.	.	.	3	1	2	4	10	6	11	7	6	21	14	26	32	19	12	1	.
	Other and undefined Diseases of Brain or Nervous System.	174	1	.	4	5	.	1	.	.	6	6	7	7	6	19	25	35	29	22	8	4	.
	DISEASES OF ORGANS OF SPECIAL SENSE.																						
	Otitis, Otorrhœa,	25	.	1	3	4	1	.	.	1	6	3	1	3	5	1	2	3	1	.	.	.	.
	Epistaxis and Dis. of Nose.	6	.	.	.	.	.	.	.	.	.	.	.	.	2	1	1	.	.	2	.	.	.
	Ophthalmia and Dis. of Eye.	4	.	.	.	.	.	2	.	.	2	.	.	.	.	.	.	.	.	1	1	.	.
	DISEASES OF CIRCULATORY SYSTEM.																						
	Endocarditis, Valvular Disease.	520	.	.	.	.	.	.	1	.	1	8	16	19	22	37	42	69	113	131	53	9	.
	Pericarditis,	19	.	.	.	.	.	.	.	.	.	.	4	1	1	3	4	.	2	2	2	.	.
	Hypertrophy of Heart,	8	.	.	.	.	.	.	.	.	.	.	1	.	.	.	.	2	2	1	2	.	.
	Angina Pectoris,	38	.	.	.	.	.	.	.	.	.	.	.	1	1	1	.	8	8	14	5	.	.
	Syncope,	172	.	1	.	1	.	1	.	.	2	.	.	2	6	8	15	26	39	39	27	8	.
	Aneurism,	45	.	.	.	.	.	.	.	.	.	.	.	.	.	7	4	14	11	5	4	.	.
	Senile Gangrene,	62	.	.	.	.	.	.	.	.	.	.	.	.	.	.	2	2	13	15	16	13	1
	Embolism, Thrombosis,	13	.	.	.	.	.	.	.	.	.	.	.	1	1	.	1	2	4	1	3		.
	Phlebitis,	7	.	.	.	.	.	.	.	.	.	.	.	.	.	1	.	.	4	1	1	.	.
	Varicose Veins,	3	.	.	.	.	.	.	.	.	.	.	.	.	.	.	1	.	.	2	.	.	.
	Other and undefined Diseases of Heart or Circulatory System.	2,510	6	.	1	7	1	2	1	3	14	11	21	32	55	143	174	314	637	679	370	56	4
	DISEASES OF RESPIRATORY SYSTEM.																						
	Laryngitis,	49	1	1	7	9	6	7	4	6	32	12	.	1	.	1	.	1	1	.	1	.	.
	Croup,	214	14	15	30	59	47	32	27	16	181	32	1	.	.	.	.	.	.	.	.	.	.
	Other Diseases of Larynx and Trachea.	7	.	.	1	1	.	1	.	.	2	2	.	.	.	.	2	.	.	.	1	.	.
	Emphysema, Asthma,	187	.	.	1	1	.	.	1	1	3	1	2	1	3	8	12	20	54	59	19	5	.

[*continued at page* 136.]

IRELAND.—CAUSES of DEATH at different Periods of Life in the Year 1899—FEMALES—*con.*

Class.	CAUSES OF DEATH.	FEMALES. All Ages.	Ages at Death. 0-3 months	3-6 months.	6-12 months.	Total under 1 year.	1	2	3	4	Total under 5 years.	5-	10-	15-	20-	25-	35-	45-	55-	65-	75-	85-	95 and upwards.
IV.—*con.*	Tabes Mesenterica,	498	80	72	55	207	72	50	29	12	370	40	23	19	10	15	9	7	3	1	.	1	.
	Tubercular Meningitis (Acute Hydrocephalus).	600	15	32	67	114	103	45	46	31	339	126	80	33	9	8	3	1	1	.	.	.	.
	Phthisis,	4,875	2	5	3	10	16	12	8	7	53	102	323	832	839	1,291	758	385	232	49	11	.	.
	Other forms of Tuberculosis. Scrofula.	500	9	10	24	43	32	27	22	12	136	67	69	62	38	54	32	18	18	6	.	.	.
	Purpura, Hæmorrhagic Diathesis.	25	1	.	.	1	1	1	1	.	4	4	1	4	1	1	1	3	3	2	.	1	.
	Anæmia, Chlorosis, Leucocythæmia	124	2	.	1	3	2	.	.	.	5	1	8	16	15	18	21	14	17	7	2	.	.
	Diabetes Mellitus,	83	.	.	.	.	.	.	.	.	.	.	4	2	3	7	15	12	12	20	7	1	.
	Other and undefined Constitutional Diseases.	.	.	.	.	.	.	.	.	.	.	.	.	.	.	.	.	.	.	.	.	.	.
V.	DEVELOPMENTAL DISEASES.																						
	Premature Birth,	210	206	4	.	210	.	.	.	.	210	.	.	.	.	.	.	.	.	.	.	.	.
	Atelectasis,	5	5	.	.	5	.	.	.	.	5	.	.	.	.	.	.	.	.	.	.	.	.
	Cyanosis,	3	.	.	.	.	2	1	.	.	3	.	.	.	.	.	.	.	.	.	.	.	.
	Spina Bifida,	25	16	7	1	24	1	.	.	.	25	.	.	.	.	.	.	.	.	.	.	.	.
	Imperforate Anus,	2	2	.	.	2	.	.	.	.	2	.	.	.	.	.	.	.	.	.	.	.	.
	Cleft Palate, Harelip,	4	3	1	.	4	.	.	.	.	4	.	.	.	.	.	.	.	.	.	.	.	.
	Other Congenital defects,	18	16	1	.	17	1	.	.	.	18	.	.	.	.	.	.	.	.	.	.	.	.
	Old Age,	7,718	.	.	.	.	.	.	.	.	.	.	.	.	.	.	.	.	165	1,935	3,549	1,701	368
VI.	DISEASES OF NERVOUS SYSTEM.																						
	Inflammation of Brain or its Membranes.	197	3	2	2	7	3	1	7	6	24	12	16	31	30	31	21	14	11	5	2	.	.
	Apoplexy,	705	1		.	1	.	.	.	.	1	2	1	3	6	9	53	127	161	202	115	23	2
	Softening of Brain,	76	.	.	.	.	.	.	.	.	.	.	.	2	.	4	1	10	18	21	13	6	1
	Hemiplegia, Brain Paralysis.	698	.	.	.	.	.	1	.	.	1	.	1	4	6	19	40	78	184	221	121	21	2
	Paralysis Agitans,	6	.	.	.	.	.	.	.	.	.	.	.	.	.	.	.	.	.	3	3	.	.
	Insanity, General Paralysis of Insane.	135	.	.	.	.	.	.	.	.	.	.	.	1	9	16	25	26	36	16	3	3	.
	Chorea,	3	.	.	.	.	.	.	.	.	.	.	.	1	.	.	.	.	2	.	.	.	.
	Epilepsy,	154	.	.	.	.	.	1	1	.	2	5	9	13	19	29	26	15	17	13	5	1	.
	Convulsions,	970	515	126	119	760	113	39	16	19	947	15	1	2	.	4	1	.	.	.	.	.	.
	Laryngismus Stridulus,	6	2	.	.	2	1	1	1	.	5	1	.	.	.	.	.	.	.	.	.	.	.
	Idiopathic Tetanus,	4	1	.	.	1	1	.	.	.	2	.	1	.	.	.	.	1	.	.	.	.	.
	Paraplegia, Diseases of Spinal Cord.	120	1	1	.	2	3	.	6	4	15	3	2	6	1	12	13	21	22	11	11	3	.
	Other and undefined Diseases of Brain or Nervous System.	157	3	.	.	3	4	1	2	.	10	5	10	9	10	19	17	32	20	17	7	1	.
	DISEASES OF ORGANS OF SPECIAL SENSE.																						
	Otitis, Otorrhœa,	21	.	.	3	3	2	.	.	1	6	2	2	2	1	1	3	3	.	1	.	.	.
	Epistaxis and Dis. of Nose,	4	.	.	.	.	.	.	.	.	.	.	.	.	.	.	.	1	1	1	1	.	.
	Ophthalmia and Dis. of Eye.	1	1	.	.	1	.	.	.	.	1	.	.	.	.	.	.	.	.	.	.	.	.
	DISEASES OF CIRCULATORY SYSTEM.																						
	Endocarditis. Valvular Disease.	480	.	.	.	.	.	1	.	1	2	9	18	21	16	30	49	56	111	109	53	6	.
	Pericarditis,	10	.	.	.	.	.	.	.	.	.	2	1	3	1	1	.	2	.	.	.	.	.
	Hypertrophy of Heart,	4	.	.	.	.	.	.	.	.	.	.	.	.	.	.	.	.	1	1	2	.	.
	Angina Pectoris,	21	.	.	.	.	.	.	.	.	.	.	.	.	1	1	.	5	5	6	3	.	.
	Syncope,	134	3	.	1	4	.	.	.	.	4	2	.	5	4	9	11	13	39	29	15	3	.
	Aneurism,	12	.	.	.	.	.	.	.	.	.	.	.	.	1	1	2	2	2	2	1	1	.
	Senile Gangrene,	91	.	.	.	.	.	.	.	.	.	.	.	.	.	1	4	8	16	34	19	9	.
	Embolism, Thrombosis,	23	.	.	.	.	.	.	.	.	.	.		1	1	6	3	1	6	.	2	1	.
	Phlebitis,	7	.	.	.	.	.	.	.	.	.	.	.	.	.	.	3	3	1	.	.	.	.
	Varicose Veins,	5	.	.	.	.	.	.	.	.	.	.	.	.	.	.	1	.	2	2	.	.	.
	Other and undefined Diseases of Heart or Circulatory System.	2,559	6	2	1	9	2	.	3	2	16	18	34	42	44	114	200	404	742	629	274	41	1
	DISEASES OF RESPIRATORY SYSTEM.																						
	Laryngitis,	59	3	1	6	10	8	6	7	6	37	11	1	2	.	1	4	1	1	1	.	.	.
	Croup,	166	11	8	14	33	43	24	21	15	136	28	2	.	.	.	.	.	.	.	.	.	.
	Other Diseases of Larynx and Trachea.	7	.	1	3	4	.	.	.	.	4	.	.	.	.	.	.	.	2	1	.	.	.
	Emphysema, Asthma,	102	.	.	.	.	.	.	.	1	1	.	.	1	4	3	5	12	36	33	7	.	.

[*continued at page* 137.]

IRELAND.—CAUSES of **DEATH** at different Periods of Life in the Year 1899—MALES—*con.*

Class.	CAUSES OF DEATH.	MALES.																				
			AGES AT DEATH.																			
		All Ages.	0-3 months.	3-6 months.	6-12 months.	Total under 1 year.	1	2	3	4	Total under 5 years.	5-	10-	15-	20-	25-	35-	45-	55-	65-	75-	85-	95 and upwards.
VI — *con.*	DISEASES OF RESPIRATORY SYSTEM—*contin.*																					
	Bronchitis,	3,547	261	184	314	759	298	115	44	24	1,240	49	14	16	19	59	102	256	714	704	310	59	5
	Pneumonia,	1,839	42	38	109	189	133	73	28	16	439	43	10	54	54	159	204	237	306	220	102	11	.
	Pleurisy,	124	1	.	.	1	1	.	1	.	3	2	.	7	11	21	12	15	29	19	5	.	.
	Other and undefined Diseases of Respiratory System.	346	29	13	27	69	25	10	3	5	112	10	8	4	12	21	20	38	50	45	23	3	.
	DISEASES OF DIGESTIVE SYSTEM.																					
	Stomatitis, Diseases of Mouth.	23	9	1	2	12	1	.	1	3	17	4	.	.	1	.	1	.	.	.	.	.	.
	Dentition,	79	.	3	48	51	26	1	1	.	79	.	.	.	.	.	.	.	.	.	.	.	.
	Sore-throat, Quinsy,	40	4	.	2	6	6	2	3	1	18	6	5	.	2	3	2	.	1	2	1	.	.
	Dyspepsia,	48	3	1	.	4	.	.	.	.	4	.	.	1	2	2	2	5	14	14	4	.	.
	Hæmatemesis,	30	1	.	.	1	.	.	.	.	1	.	.	.	1	2	3	7	5	7	4	.	.
	Melæna,	8	1	.	1	2	.	.	.	.	2	.		1	1	.	1	.	3	.	.	.	.
	Diseases of Stomach,	445	28	29	21	78	21	7	9	9	124	10	7	5	10	27	31	57	80	77	16	1	.
	Enteritis,	206	25	19	14	58	13	6	1	4	82	6	4	4	11	15	9	14	26	25	9	1	.
	Ulceration of Intestine,	11	.	1	.	1	.	.	.	.	1	.	.	.	.	2	2	1	3	1	1	.	.
	Ileus, Obstruction of Intestine	255	20	3	4	27	3	1	.	.	31	7	8	3	7	20	13	29	48	58	29	2	.
	Stricture or Strangulation of Intestine.	28	.	1	.	1	.	.	.	.	1	.	.	.	1	2	1	3	9	9	2	.	.
	Intussusception of Intestine.	21	1	3	2	6	3	.	1	.	10	1	1	.	.	2	.	1	2	1	2	1	.
	Hernia,	77	2	.	1	3	.	1	.	.	4	.	.	1	2	4	3	9	19	21	13	1	.
	Fistula,	2	.	.	.	.	.	.	.	.	.	.	.	.	.	.	1	.	.	1	.	.	.
	Peritonitis,	196	4	3	.	7	.	3	5	1	16	7	16	16	12	14	13	28	38	24	10	2	.
	Ascites,	23	.	.	.	.	.	.	.	.	.	2	.	.	1	1	2	2	5	8	2	.	.
	Gallstones,	9	.	.	.	.	.	.	.	.	.	.	.	.	.	1	1	1	2	3	1	.	.
	Cirrhosis of Liver,	173	.	.	.	.	.	.	.	.	.	.	.	.	2	14	25	40	51	34	6	1	.
	Other Diseases of Liver,	251	24	2	.	26	.	3	.	1	30	3	6	1	5	20	25	39	57	39	24	2	.
	Other and undefined Diseases of Digestive System.	58	.	.	.	.	2	1	1	.	4	1	.	1	2	7	7	7	10	11	8	.	.
	DISEASES OF LYMPHATIC SYSTEM AND DUCTLESS GLANDS.																					
	Diseases of Spleen,	10	.	.	1	1	.	.	.	.	1	2	2	.	.	1	.	2	2	.	.	.	.
	Dis. of Lymphatic System,	12	.	.	.	.	1	.	.	.	1	1	1	1	1	1	1	2	.	2	1	.	.
	Diseases of Thyroid Body.	5	.	.	.	.	.	.	.	.	.	.	.	.	2	.	2	.	.	1	.	.	.
	Diseases of Supra-renal Capsules.	9	.	.	.	.	.	.	.	.	.	.	1	.	1	5	.	1	.	1	.	.	.
	DISEASES OF URINARY SYSTEM.																					
	Acute Nephritis,	194	1	.	2	3	4	1	4	5	17	8	3	7	10	10	30	27	34	38	9	1	.
	Bright's Disease, Albuminuria.	322	1	.	1	2	1	1	.	3	7	6	8	7	9	38	41	63	61	57	22	3	.
	Uræmia,	27	.	.	.	.	1	.	.	.	1	1	1	.	1	3	2	2	7	5	3	1	.
	Suppression of Urine,	4	1	.	.	1	.	.	.	.	1	.	.	.	.	.	.	.	2	1	.	.	.
	Calculus,	25	.	1	.	1	.	.	.	.	1	.	.	.	1	.	3	5	4	7	4	.	.
	Hæmaturia,	14	.	.	.	.	.	.	.	.	.	.	.	.	.	.	2	.	1	7	3	1	.
	Diseases of Bladder and of Prostate.	303	.	.	.	.	.	.	.	1	1	.	.	.	2	6	9	16	42	91	111	23	2
	Other and undefined Diseases of Urinary System.	131	2	.	.	2	1	1	1	.	5	2	.	2	4	8	7	15	24	27	31	6	.
	DISEASES OF ORGANS OF GENERATION.																					
	Ovarian Disease,	.	.	.	.	.	.	.	.	.	.	.	.	.	.	.	.	.	.	.	.	.	.
	Diseases of Uterus and Vagina.	.	.	.	.	.	.	.	.	.	.	.	.	.	.	.	.	.	.	.	.	.	.
	Disorders of Menstruation,	.		.	.	.	.	.	.	.	.	.	.	.	.	.	.	.	.	.	.	.	.
	Pelvic Abscess,	4		.	.	.	.	.	.	.	.	.	1	.	1	.	1	.	.	1	.	.	.
	Perineal Abscess,	1	.	.	.	.	.	.	.	.	.	.	.	.	.	.	.	.	.	.	.	1	.
	Diseases of Testes, Penis Scrotum, &c.	4	1	.	.	1	.	.	.	.	1	.	.	.	.	1	.	1	1	.	.	.	.

[*continued at page* 138.]

IRELAND.—CAUSES of DEATH at different Periods of Life in the Year 1899—FEMALES—*con.*

Class.	CAUSES OF DEATH.	FEMALES.																				
		All Ages.	Ages at Death.																			
			0–3 months.	3–6 months.	6–12 months.	Total under 1 year.	1	2	3	4	Total under 5 years.	5–	10–	15–	20–	25–	35–	45–	55–	65–	75–	85–	95 and upwards.
VI.—*con.*	DISEASES OF RESPIRATORY SYSTEM.—*contin.*																					
	Bronchitis,	3,972	193	130	261	584	273	110	73	29	1,069	56	29	19	26	50	126	412	939	817	359	63	7
	Pneumonia,	1,240	35	32	65	132	113	56	33	23	357	47	27	46	43	90	117	121	163	139	81	9	.
	Pleurisy,	70	1	.	.	1	.	.	.	1	2	2	1	7	9	9	2	14	8	11	5	.	.
	Other and undefined Diseases of Respiratory System.	330	16	14	27	57	27	12	5	3	104	18	7	9	6	17	15	25	63	43	19	3	1
	DISEASES OF DIGESTIVE SYSTEM.																					
	Stomatitis, Disease of Mouth,	25	2	1	2	5	2	6	3	3	19	1	1	.	.	1	.	2	.	1	.	.	.
	Dentition,	52	.	4	29	33	19	.	.	.	52	.	.	.	.	.	.	.	.	.	.	.	.
	Sore-throat, Quinsy,	43	1	3	5	9	8	3	1	4	25	8	3	.	1	1	1	2	1	.	1	.	.
	Dyspepsia,	47	2	.	.	2	.	.	.	.	2	.	.	.	1	1	7	9	14	10	3	.	.
	Hæmatemesis,	33	1	.	.	1	.	.	.	.	1	1	.	3	1	4	4	3	5	6	4	1	.
	Melæna,	6	1	.	.	1	.	.	.	.	1	.	.	.	.	2	.	1	.	2	.	.	.
	Diseases of Stomach,	527	24	21	26	71	18	7	14	4	114	13	9	20	32	52	53	54	96	60	21	8	.
	Enteritis,	207	11	15	21	47	15	5	1	7	75	3	6	3	10	10	17	17	29	22	12	3	.
	Ulceration of Intestine,	6	.	.	.	.	.	.	.	.	.	.	.	2	1	.	.	.	3	.	.	.	.
	Ileus, Obstruction of Intestine.	214	11	2	2	15	2	.	2	1	20	2	3	10	8	11	23	26	55	40	13	3	.
	Stricture or Strangulation of Intestine.	21	.	.	.	.	.	.	.	.	.	.	.	2	1	.	1	3	9	2	3	.	.
	Intussusception of Intestine.	14	.	2	1	3	.	2	.	.	5	1	.	1	.	.	.	2	2	3	.	.	.
	Hernia,	55	.	.	1	1	.	.	.	.	1	.	.	.	.	2	6	11	14	16	4	1	.
	Fistula,	4	.	.	.	.	.	.	.	.	.	.	.	.	.	.	1	1	1	1	.	.	.
	Peritonitis,	182	2	1	.	3	.	.	1	1	5	7	9	8	17	30	32	19	32	12	10	1	.
	Ascites,	36	.	.	.	.	.	.	.	1	1	2	2	1	1	2	6	7	7	3	4	.	.
	Gallstones,	13	.	.	.	.	.	.	.	.	.	.	.	.	1	1	.	5	4	1	1	.	.
	Cirrhosis of Liver,	96	.	.	.	.	.	.	.	.	.	1	1	1	2	6	22	31	18	10	4	.	.
	Other Diseases of Liver,	257	13	3	.	16	2	2	2	3	25	5	2	1	5	16	21	48	61	48	20	4	1
	Other and undefined Diseases of Digestive System.	88	1	.	.	1	.	.	.	1	2	2	.	1	3	6	6	15	28	14	8	3	.
	DISEASES OF LYMPHATIC SYSTEM AND DUCTLESS GLANDS.																					
	Diseases of Spleen,	3	.	.	.	.	.	.	.	.	.	.	.	.	.	1	.	2	.	.	.	.	.
	Diseases of Lymphatic System.	3	.	.	.	.	.	.	.	.	.	.	.	1	.	1	.	.	1	.	.	.	.
	Diseases of Thyroid Body.	17	.	.	.	.	.	1	.	.	1	.	.	.	.	8	3	2	.	2	1	.	.
	Diseases of Supra-renal Capsules.	12	.	.	.	.	.	.	.	.	.	.	.	.	.	3	4	2	.	1	2	.	.
	DISEASES OF URINARY SYSTEM.																					
	Acute Nephritis,	156	1	.	1	2	.	3	1	2	8	6	8	3	8	9	20	27	31	25	10	1	.
	Bright's Disease, Albuminuria.	281	.	.	.	.	1	.	.	.	1	2	5	7	9	25	40	68	57	48	19	.	.
	Uræmia,	16	.	.	.	.	.	.	.	.	.	.	.	1	1	3	4	4	1	2	.	.	.
	Suppression of Urine,	5	.	.	.	.	1	1	.	.	2	.	1	.	.	1	.	.	1	.	.	.	.
	Calculus,	3	.	.	.	.	.	.	.	.	.	.	.	.	.	.	1	.	1	1	.	.	.
	Hæmaturia,	3	.	.	.	.	.	.	.	.	.	.	1	.	.	.	.	.	.	2	.	.	.
	Diseases of Bladder and of Prostate.	32	.	.	.	.	.	.	.	.	.	.	.	.	1	7	3	4	5	8	4	.	.
	Other and undefined Diseases of Urinary System.	77	.	.	.	.	.	1	1	3	5	.	.	5	3	6	10	9	13	17	7	2	.
	DISEASES OF ORGANS OF GENERATION.																					
	Ovarian Disease,	32	.	.	.	.	.	.	.	.	.	.	.	1	3	2	5	11	8	2	.	.	.
	Diseases of Uterus and Vagina.	57	1	.	.	1	.	.	.	.	1	.	.	.	4	4	18	17	7	2	3	1	.
	Disorders of Menstruation,	8	.	.	.	.	.	.	.	.	.	.	.	1	1	1	.	2	3	.	.	.	.
	Pelvic Abscess,	14	.	.	.	.	.	.	.	.	.	.	.	.	2	4	4	.	2	2	.	.	.
	Perineal Abscess,	.	.	.	.	.	.	.	.	.	.	.	.	.	.	.	.	.	.	.	.	.	.
	Disease of Testes, Penis, Scrotum, &c.	.	.	.	.	.	.	.	.	.	.	.	.	.	.	.	.	.	.	.	.	.	.

[*continued at page* 139.]

IRELAND.—CAUSES of DEATH at different Periods of Life in the Year 1899—MALES—*con.*

Class.	CAUSES OF DEATH.	MALES.																					
		All Ages.	Ages at Death																				
			0–3 months.	3–6 months.	6–12 months.	Total under 1 year.	1	2	3	4	Total under 5 years.	5–	10–	15–	20–	25–	35–	45–	55–	65–	75–	85–	95 and upwards.
VI.—*con.*	DISEASES OF PARTURITION.																						
	Abortion, Miscarriage,	.	.	.	.	.	.	.	.	.	.	.	.	.	.	.	.	.	.	.	.	.	.
	Puerperal Mania,	.	.	.	.	.	.	.	.	.	.	.	.	.	.	.	.	.	.	.	.	.	.
	Puerperal Convulsions,	.	.	.	.	.	.	.	.	.	.	.	.	.	.	.	.	.	.	.	.	.	.
	Placenta prævia, Flooding	.	.	.	.	.	.	.	.	.	.	.	.	.	.	.	.	.	.	.	.	.	.
	Phlegmasia Dolens,	.	.	.	.	.	.	.	.	.	.	.	.	.	.	.	.	.	.	.	.	.	.
	Other and undefined Accidents of Childbirth.	.	.	.	.	.	.	.	.	.	.	.	.	.	.	.	.	.	.	.	.	.	.
	DISEASES OF ORGANS OF LOCOMOTION.																						
	Caries, Necrosis,	40	.	.	.	.	1	.	1	.	2	2	5	4	10	5	1	4	2	5	.	.	.
	Arthritis, Ostitis, Periostitis.	34	.	.	.	.	.	1	.	.	1	4	2	1	.	1	5	5	6	8	1	.	.
	Other and undefined Diseases of Organs of Locomotion.	37	.	.	.	.	.	.	.	.	.	.	1	.	2	8	5	7	7	6	1	.	.
	DISEASES OF INTEGUMENTARY SYSTEM.																						
	Carbuncle,	6	.	.	.	.	.	.	.	.	.	.	.	.	.	.	.	1	3	1	1	.	.
	Phlegmon, Cellulitis,	25	1	1	3	5	2	.	.	.	7	1	.	.	4	1	1	3	4	3	1	.	.
	Lupus,	6	.	.	.	.	.	.	.	.	.	.	1	.	.	.	.	1	2	1	1	.	.
	Ulcer, Bedsore,	21	.	.	.	.	.	.	.	.	.	1	.	.	.	1	.	1	5	10	3	.	.
	Eczema,	11	2	2	3	7	2	1	.	.	10	.	.	.	.	.	.	.	.	1	.	.	.
	Pemphigus,	1	1	.	.	1	.	.	.	.	1	.	.	.	.	.	.	.	.	.	.	.	.
	Other and undefined Diseases of Integumentary System.	14	4	1	3	8	1	.	.	.	9	.	1	.	1	.	.	.	1	2	.	.	.
VII.	ACCIDENT OR NEGLIGENCE.																						
	In Mines and Quarries,	10	.	.	.	.	.	.	.	.	.	.	.	.	.	1	3	3	3	.	.	.	.
	Vehicles and Horses,	141	.	.	.	.	2	1	2	3	8	6	4	7	13	30	15	17	23	15	3	.	.
	Ships, Boats, and Docks not Drowning).	12	.	.	.	.	.	.	.	.	.	.	.	2	3	.	4	2	1	.	.	.	.
	Building Operations,	7	.	.	.	.	.	.	.	.	.	.	.	1	2	1	2	.	.	1	.	.	.
	Machinery,	8	.	.	.	.	.	.	.	.	.	2	1	1	1	1	1	.	.	1	.	.	.
	Weapons & Implements,	34	.	.	.	.	.	.	1	.	1	3	3	2	3	6	4	3	7	2	.	.	.
	Burns and Scalds,	195	2	1	9	12	26	32	33	14	117	31	2	3	5	7	3	3	10	5	4	5	.
	Poison, Poisonous Vapours	34	.	.	.	.	2	.	.	.	2	1	1	3	3	4	6	8	3	3	.	.	.
	Drowning,	305	.	.	1	1	5	2	4	1	14	20	24	24	35	56	42	35	27	20	7	1	.
	Suffocation,	74	28	10	7	45	1	2	.	.	48	.	1	.	1	4	6	3	5	3	3	.	.
	Falls,	168	.	1	.	1	.	1	.	.	2	4	3	5	9	10	11	17	31	42	24	9	1
	Weather Agencies,	52	.	1	1	2	1	2	.	.	5	2	2	4	2	5	2	6	10	13	1	.	.
	Otherwise, or not Stated,	254	27	.	.	27	5	4	4	2	42	6	12	10	18	37	42	43	33	7	4	.	.
	Homicide,	22	5	.	.	5	.	.	.	.	5	1	.	.	1	2	4	3	3	2	1	.	.
	Suicide,	100	.	.	.	.	.	.	.	.	.	.	.	.	4	15	19	18	27	12	4	1	.
	Execution,	3	.	.	.	.	.	.	.	.	.	.	.	.	1	1	1	.	.	.	.	.	.
VIII.	ILL-DEFINED AND NOT SPECIFIED CAUSES.																						
	Dropsy,	48	2	.	.	2	.	.	.	.	2	2	3	.	1	3	4	10	9	5	3	1	.
	Debility, Atrophy, Inanition.	2,257	1,438	121	70	1,629	65	32	18	6	1,750	17	7	5	7	9	19	55	264	116	8	.	.
	Mortification,	.	.	.	.	.	.	.	.	.	.	.	.	.	.	.	.	.	.	.	3	.	.
	Tumour,	10	.	.	.	.	.	1	1	.	2	.	.	.	.	.	.	.	4	2	.	2	.
	Abscess,	15	2	.	1	3	.	.	.	.	3	.	.	1	.	1	2	3	2	2	1	.	.
	Hæmorrhage,	11	1	.	1	2	.	.	.	.	2	.	1	.	.	2	1	2	.	3	.	.	.
	Sudden Deaths (cause unascertained).	13	.	.	.	.	.	.	.	.	.	.	.	.	.	1	1	1	7	3	.	.	.
	Other ill-defined and not specified causes.	85	4	1	2	7	3	3	.	1	14	3	4	5	1	5	6	13	26	8	.	.	.

IRELAND.—CAUSES of DEATH at different Periods of Life in the Year 1899—FEMALES—*con.*

Class.	CAUSES OF DEATH.	FEMALES.																					
		All Ages.	Ages at Death.																				
			0-3 months.	3-6 months.	6-12 months.	Total under 1 year.	1	2	3	4	Total under 5 years.	5-	10-	15-	20-	25-	35-	45-	55-	65-	75-	85-	95 and upwards.
VI.—*con.*	DISEASES OF PARTURITION.																						
	Abortion, Miscarriage,	15	.	.	.	.	.	.	.	.	.	.	.	.	1	7	7	.	.	.	.	.	.
	Puerperal Mania,	5	.	.	.	.	.	.	.	.	.	.	.	.	.	4	1	.	.	.	.	.	.
	Puerperal Convulsions,	34	.	.	.	.	.	.	.	.	.	.	.	.	2	23	9	.	.	.	.	.	.
	Placenta prævia, Flooding.	107	.	.	.	.	.	.	.	.	.	.	.	.	5	54	44	4	.	.	.	.	.
	Phlegmasia Dolens,	9	.	.	.	.	.	.	.	.	.	.	.	1	1	6	1	.	.	.	.	.	.
	Other and undefined Accidents of Childbirth.	221	.	.	.	.	.	.	.	.	.	.	.	5	21	103	88	4	.	.	.	.	.
	DISEASES OF ORGANS OF LOCOMOTION.																						
	Caries, Necrosis,	39	.	.	.	.	.	.	.	.	.	2	1	7	4	11	3	1	7	3	.	.	.
	Arthritis, Ostitis. Periostitis.	40	.	1	.	1	.	.	.	.	1	3	1	2	1	3	3	5	5	7	7	2	.
	Other and undefined Diseases of Organs of Locomotion.	22	.	.	.	.	.	.	.	.	.	.	.	1	.	4	5	6	4	1	1	.	.
	DISEASES OF INTEGUMENTARY SYSTEM.																						
	Carbuncle,	4	.	.	.	.	.	.	.	.	.	.	.	.	.	.	.	2	.	1	1	.	.
	Phlegmon, Cellulitis,	17	2	.	.	2	1	1	.	.	4	1	.	.	1	.	1	3	4	1	1	.	1
	Lupus,	10	.	.	.	.	.	.	.	.	.	.	.	.	2	.	2	2	1	1	2	.	.
	Ulcer, Bedsore,	26	.	.	.	.	.	.	.	.	.	.	.	1	.	2	2	6	11	3	.	1	.
	Eczema,	8	.	2	2	4	2	.	.	.	6	.	.	.	.	.	1	.	1	.	.	.	.
	Pemphigus,	.	.	.	.	.	.	.	.	.	.	.	.	.	.	.	.	.	.	.	.	.	.
	Other and undefined Diseases of Integumentary System.	3	.	1	.	1	.	1	.	.	2	.	.	.	.	.	.	.	.	1	.	.	.
VII.	ACCIDENT OR NEGLIGENCE.																						
	In Mines and Quarries,	1	.	.	.	.	.	.	.	.	.	.	.	.	.	.	.	.	.	1	.	.	.
	Vehicles and Horses,	23	.	.	.	.	1	1	1	.	3	1	.	.	2	.	5	5	3	4	.	.	.
	Ships, Boats, and Docks (not Drowning).	.	.	.	.	.	.	.	.	.	.	.	.	.	.	.	.	.	.	.	.	.	.
	Building Operations,	.	.	.	.	.	.	.	.	.	.	.	.	.	.	.	.	.	.	.	.	.	.
	Machinery,	2	.	.	.	.	.	.	.	.	.	.	.	1	.	.	.	1	.	.	.	.	.
	Weapons & Implements,	7	.	.	.	.	1	.	1	.	2	.	.	.	.	1	.	.	3	1	.	.	.
	Burns and Scalds,	252	2	.	5	7	22	27	38	29	123	37	12	.	5	8	12	5	17	15	14	4	.
	Poison, Poisonous Vapours	21	2	.	.	2	.	1	.	2	5	1	.	1	1	.	8	3	2	.	.	.	.
	Drowning,	38	.	.	.	.	4	3	.	1	8	3	1	1	.	3	4	9	6	1	2	.	.
	Suffocation,	45	23	7	2	32	1	.	2	.	35	.	.	.	2	1	1	1	3	2	.	.	.
	Falls,	114	.	.	.	.	.	.	.	1	1	1	1	.	1	.	2	4	26	38	29	9	2
	Weather Agencies,	13	.	1	.	1	.	.	.	1	2	1	.	.	.	1	1	5	.	2	1	.	.
	Otherwise, or not Stated,	86	21	.	.	21	1	1	.	1	24	1	1	7	1	9	3	17	13	7	3	.	.
	Homicide,	14	7	.	.	7	.	.	.	.	7	.	.	.	.	1	2	2	.	2	.	.	.
	Suicide,	28	.	.	.	.	.	.	.	.	.	.	.	1	3	9	2	7	4	1	1	.	.
	Execution,	.	.	.	.	.	.	.	.	.	.	.	.	.	.	.	.	.	.	.	.	.	.
VIII.	ILL-DEFINED AND NOT SPECIFIED CAUSES.																						
	Dropsy,	109	.	.	.	.	1	1	1	1	4	1	.	1	1	7	14	26	32	12	10	1	.
	Debility, Atrophy, Inanition.	2,235	1,116	111	76	1,303	86	29	18	8	1,444	20	6	9	6	22	26	120	418	160	4	.	.
	Mortification,	3	.	.	.	.	1	.	.	.	1	1	.	.	.	.	.	.	.	1	.	.	.
	Tumour,	9	.	.	.	.	.	.	.	.	.	.	.	.	.	1	2	3	1	2	.	.	.
	Abscess,	17	2	.	.	2	1	.	1	.	4	.	.	.	2	1	1	1	2	5	1	.	.
	Hæmorrhage,	13	.	.	.	.	.	.	.	.	.	.	1	.	2	2	3	2	2	1	.	.	
	Sudden Deaths (cause unascertained).	13	.	.	.	.	.	.	.	.	.	.	.	.	.	.	1	7	4	1	.	.	.
	Other ill-defined and not specified causes.	86	6	1	1	8	2	2	1	1	14	6	6	1	6	9	11	14	18	1	.	.	.

IRELAND.—CAUSES of DEATH at different Periods of Life, in the Year 1899.—MALES and FEMALES.

Class.	CAUSES OF DEATH.	MALES AND FEMALES.																					
		All Ages.	Ages at Death.																				
			0-3 months.	3-6 months.	6-12 months.	Total under 1 year.	1	2	3	4	Total under 5 years.	5-	10-	15-	20-	25-	35-	45-	55-	65-	75-	85-	95 and upwards.
	ALL CAUSES,	79,699	6,231	1,993	2,976	11,200	3,405	1,660	1,021	736	18,022	1,985	1,562	2617	3169	5573	5001	6031	9641	11208	10231	3983	684
	(Classes.)																						
I.	SPECIFIC FEBRILE OR ZYMOTIC DISEASES,	8,857	432	609	1,083	2,324	1,341	598	315	246	4,724	532	221	283	330	528	411	388	582	536	270	47	5
II.	PARASITIC DISEASES,	43	12	5	3	20	4	7	2	2	35	6	2	.	.	.	.	.	.	.	.	.	.
III.	DIETETIC ,,	152	.	.	.	.	.	.	1	.	1	.	.	1	9	36	47	31	22	4	1	.	.
IV.	CONSTITUTIONAL ,,	16,512	234	243	347	824	526	285	205	153	1,993	674	840	1659	1921	2947	1964	1597	1523	971	374	42	7
V.	DEVELOPMENTAL ,,	14,875	631	19	3	653	4	1	.	.	658	1	.	.	.	.	.	.	272	3368	6570	3368	638
VI.	LOCAL ,,	32,273	2,034	862	1,364	4,260	1,399	623	372	263	6,917	601	403	579	767	1786	2283	3538	6193	5799	2883	493	31
VII.	VIOLENCE,	2,063	117	21	25	163	72	78	86	55	454	121	68	73	116	213	205	220	260	200	101	29	3
VIII	ILL-DEFINED AND NOT SPECIFIED CAUSES,	4,924	2,571	234	151	2,956	159	68	40	17	3,240	50	28	22	26	63	91	257	789	322	32	4	.
	(Orders.)																						
I.	1. Miasmatic Diseases,	5,982	176	176	553	905	941	525	277	230	2,878	479	199	264	276	344	257	284	407	373	186	32	3
	2. Diarrhœal ,,	2,303	409	416	521	1,346	293	70	36	14	1,759	35	10	12	14	28	56	62	129	120	64	13	1
	3. Malarial ,,	5	.	.	.	.	.	.	.	.	.	.	.	.	.	2	2	.	.	1	.	.	.
	4. Zoogenous ,,	18	.	.	.	.	.	.	.	.	.	.	.	.	.	2	1	1	5	8	1	.	.
	5. Venereal ,,	90	32	12	6	50	1	.	.	.	55	.	.	.	1	5	10	8	6	4	.	1	.
	6. Septic ,,	459	15	5	3	23	2	3	2	2	32	18	12	7	39	147	85	33	35	30	19	1	1
II.	Parasitic ,,	43	12	5	3	20	4	7	2	2	35	6	2	.	.	.	.	.	.	.	.	.	.
III.	Dietetic ,,	152	.	.	.	.	.	.	1	.	1	.	.	1	9	36	47	31	22	4	1	.	.
IV.	Constitutional ,,	16,512	234	243	347	824	526	285	205	153	1,993	674	840	1659	1921	2947	1964	1597	1523	971	374	42	7
V.	Developmental ,,	14,875	631	19	3	653	4	1	.	.	658	1	.	.	.	.	.	.	272	3368	6570	3368	638
VI	1. Diseases of Nervous System,	6,762	1,202	294	292	1,788	259	108	66	51	2,272	98	74	135	155	319	409	612	944	1009	607	120	8
	2. ,, Organs of Special Sense,	61	1	1	6	8	3	2	.	2	15	5	3	5	8	3	6	7	2	5	2	.	.
	3. ,, Circulatory System,	6,743	15	3	3	21	3	4	5	6	39	50	97	128	154	363	516	931	1758	1702	852	147	6
	4. ,, Respiratory System,	12,259	607	437	865	1,909	974	446	247	146	3,722	313	102	167	187	439	621	1152	2366	2092	932	153	13
	5. ,, Digestive System,	3,909	191	118	182	491	141	50	46	44	772	93	83	86	144	281	342	499	752	586	240	30	1
	6. ,, Lymphatic System and Ductless Glands,	71	.	.	1	1	1	1	.	.	3	3	4	2	4	20	10	11	3	7	4	.	.
	7. ,, Urinary System,	1,593	6	1	4	11	9	8	7	14	49	25	27	32	49	116	172	240	284	336	223	38	2
	8. ,, Reproductive System:—																						
	(a) ,, Organs of Generation,	120	2	.	.	2	.	.	.	.	2	.	1	2	11	12	28	31	21	7	3	2	.
	(b) ,, Parturition,	391	.	.	.	.	.	.	.	.	.	.	.	6	30	197	150	8	.	.	.	.	.
	9. ,, Organs of Locomotion,	212	.	1	.	1	1	1	1	.	4	11	10	15	17	32	22	28	31	30	10	2	.
	10. ,, Integumentary System,	152	10	7	11	28	8	3	.	.	39	3	2	1	8	4	7	19	32	25	10	1	1
VII.	1. Accident or Negligence,	1,896	105	21	25	151	72	78	86	55	442	120	68	72	107	185	177	190	226	183	95	28	3
	2. Homicide,	36	12	.	.	12	.	.	.	.	12	1	.	.	1	3	6	5	3	4	1	.	.
	3. Suicide,	128	.	.	.	.	.	.	.	.	.	.	.	1	7	24	21	25	31	13	5	1	.
	4. Execution,	3	.	.	.	.	.	.	.	.	.	.	.	.	1	1	1	.	.	.	.	.	.
VIII.	Ill-defined and not Specified Causes,	4,924	2,571	234	151	2,956	159	68	40	17	3,240	50	28	22	26	63	91	257	789	322	32	4	.

IRELAND—CAUSES of DEATH at different Periods of Life in the Year 1899—MALES and FEMALES—*continued.*

Class.	CAUSES OF DEATH.	MALES AND FEMALES.																					
		All Ages.	Ages at Death.																				
			0–3 months.	3–6 months.	6–12 months.	Total under 1 year.	1	2	3	4	Total under 5 years.	5–	10–	15–	20–	25–	35–	45–	55–	65–	75–	85–	95 and upwards.
I.	MIASMATIC DISEASES.																						
	Small-pox, Vaccinated,	.	.	.	.	.	.	.	.	.	.	.	.	.	.	.		.	.	.	.	.	.
	Small-pox, Unvaccinated.	.	.	.	.	.	.	.	.	.	.	.	.	.	.	.	.	.	.	.	.	.	.
	Small-pox, No Statement.	1	.	.	.	.	.	.	.	.	.	.	.	.	.	1		.	.	.	.	.	.
	Chicken-pox,	4	.	.	2	2	1	1	.	.	4	.	.	.	.	.	.	.	.	.	.	.	.
	Measles,	1,532	25	34	256	315	512	267	123	100	1,317	156	32	15	4	2	2	3	.	1	.	.	.
	Epidemic Rose Rash,	20	.	1	6	7	8	1	.	2	18	1	.	.	.	.	1	.	.	.	.	.	.
	Scarlet Fever,	205	2	1	12	15	28	27	19	20	109	44	12	11	14	11	3	.	1	.	.	.	.
	Typhus,	117	.	.	.	.	.	.	.	.	.	.	3	16	23	22	20	17	9	4	2	1	.
	Relapsing Fever,	.	.	.	.	.	.	.	.	.	.	.	.	.	.	.	.	.	.	.	.	.	.
	Influenza,	1,716	50	25	38	113	62	29	17	11	232	39	22	50	51	84	114	199	362	350	179	31	3
	Whooping-cough,	988	95	109	212	416	259	137	64	44	920	61	7	.	.	.	.	.	.	.	.	.	.
	Mumps,	8	2	.	3	5	.	.	1	1	7	.	.	.	1	.	.	.	.	.	.	.	.
	Diphtheria,	379	2	3	20	25	58	51	42	34	210	101	31	14	8	6	1	4	3	1	.	.	.
	Cerebro-spinal Fever,	45	.	1	1	2	4	4	.	.	10	4	5	8	7	7	.	1	3	.	.	.	.
	Simple and ill-defined Fever.	73	.	1	1	2	1	.	1	1	5	8	6	7	12	9	9	6	4	5	2	.	.
	Enteric Fever,	890	.	1	2	3	8	8	10	17	46	65	81	143	156	201	106	53	25	11	3	.	.
	Other Miasmatic Diseases,	4	.	.	.	.	.	.	.	.	.	.	.	.	.	1	1	1	.	1	.	.	.
	DIARRHŒAL DISEASES.																						
	Simple Cholera,	243	52	45	59	156	25	7	.	1	189	7	2	.	1	3	7	7	12	12	1	1	1
	Diarrhœa, Dysentery,	2,060	357	371	462	1,190	268	63	36	13	1,570	28	8	12	13	25	49	55	117	108	63	12	.
	MALARIAL DISEASES.																						
	Remittent Fever,	.	.	.	.	.	.	.	.	.	.	.	.	.	.	.	.	.	.	.	.	.	.
	Ague,	5	.	.	.	.	.	.	.	.	.	.	.	.	.	2	2	.	.	1	.	.	.
	ZOOGENOUS DISEASES.																						
	Hydrophobia,	.	.	.	.	.	.	.	.	.	.	.	.	.	.	.	.	.	.	.	.	.	.
	Glanders,	.	.	.	.	.	.	.	.	.	.	.	.	.	.	.	.	.	.	.	.	.	.
	Anthrax, Splenic Fever,	18	.	.	.	.	.	.	.	.	.	.	.	.	.	2	1	1	5	8	1	.	.
	Cowpox and other effects of Vaccination.	.	.	.	.	.	.	.	.	.	.	.	.	.	.	.	.	.	.	.	.	.	.
	VENEREAL DISEASES.																						
	Syphilis,	79	32	12	6	50	5	.	.	.	55	.	.	.	1	5	9	6	1	2	.	.	.
	Gonorrhœa, Stricture of Urethra.	11	.	.	.	.	.	.	.	.	.	.	.	.	.	.	1	2	5	2	.	1	.
	SEPTIC DISEASES.																						
	Phagedæna,	1	.	.	.	.	.	.	.	.	.	.	.	.	.	.	1	.	.	.	.	.	.
	Erysipelas,	131	11	5	1	17	.	1	1	.	19	10	8	1	1	8	9	18	21	19	15	1	1
	Pyæmia, Septicæmia,	117	4	.	2	6	2	2	1	2	13	8	4	3	8	22	30	11	13	11	4	.	.
	Puerperal Fever,	210	.	.	.	.	.	.	.	.	.	.	.	3	30	117	55	4	1	.	.	.	.
II.	PARASITIC DISEASES.																						
	Thrush,	21	12	4	3	19	2	.	.	.	21	.	.	.	.	.	.	.	.	.	.	.	.
	Other Dis. from Vegetable Parasites.	.	.	.	.	.	.	.	.	.	.	.	.	.	.	.	.	.	.	.	.	.	.
	Hydatid Disease,	.	.	.	.	.	.	.	.	.	.	.	.	.	.	.	.	.	.	.	.	.	.
	Other Dis. from Animal Parasites.	22	.	1	.	1	2	7	2	2	14	6	2	.	.	.	.	.	.	.	.	.	.
III.	DIETETIC DISEASES.																						
	Starvation, Want of Breast Milk.	2	.	.	.	.	.	.	1	.	1	.	.	.	.	.	1	.	.	.	.	.	.
	Scurvy,	.	.	.	.	.	.	.	.	.	.	.	.	.	.	.	.	.	.	.	.	.	.
	Intemperance. Chronic Alcoholism.	114	.	.	.	.	.	.	.	.	.	.	.	1	5	23	32	27	21	4	1	.	.
	Intemperance. Delirium Tremens.	36	.	.	.	.	.	.	.	.	.	.	.	.	4	13	14	4	1	.	.	.	.
IV.	CONSTITUTIONAL DISEASES.																						
	Rheumatic Fever, Rheumatism of Heart.	164	.	.	.	.	.	.	.	2	2	15	22	18	28	28	25	12	13	5	1	.	.
	Rheumatism,	284	.	.	.	.	.	.	.	.	.	.	.	2	3	7	10	47	88	78	45	4	.
	Gout,	22	.	.	.	.	.	.	.	.	.	.	1	.	.	.	.	5	4	4	8	.	.
	Rickets,	60	.	.	3	3	17	23	7	5	55	3	.	2	.	.	.	.	.	.	.	.	.
	Cancer, Malignant D.,	2,654	.	.	1	1	.	3	1	1	6	1	4	7	17	68	246	527	796	670	272	33	7

IRELAND—CAUSES of DEATH at different Periods of Life in the Year 1899—MALES and FEMALES—*con.*

Class.	CAUSES OF DEATH.	MALES AND FEMALES.																					
			AGES AT DEATH.																				
		All Ages.	0-3 months.	3-6 months.	6-12 months.	Total under 1 year.	1	2	3	4	Total under 5 years.	5-	10-	15-	20-	25-	35-	45-	55-	65-	75-	85-	95 and upwards.
IV.—*con.*	Tabes Mesenterica,	1,047	175	139	134	448	184	95	56	27	810	75	39	38	20	25	16	9	11	2	1	1	.
	Tubercular Meningitis. (Acute Hydrocephalus),	1,242	35	68	144	247	217	87	82	79	712	279	146	56	21	20	6	1	1	.	.	.	.
	Phthisis,	9,480	3	7	15	25	28	18	12	10	93	164	471	1,374	1,711	2,637	1,523	869	494	125	19	.	.
	Other forms of Tuberculosis, Scrofula.	1,043	17	29	49	95	75	58	45	26	299	123	131	125	94	116	64	52	29	10	.	.	.
	Purpura. Hæmorrhagic Diathesis.	45	1	.	.	1	2	1	2	2	8	7	4	5	1	1	3	6	6	3	.	1	.
	Anæmia, Chlorosis Leucocythæmia.	212	3	.	1	4	3	.	.	1	8	7	13	22	18	21	33	31	37	17	4	1	.
	Diabetes Mellitus,	259	.	.	.	.	.	.	.	.	.	.	9	10	13	24	38	38	44	57	24	2	.
	Other and undefined Constitutional Diseases.	.	.	.	.	.	.	.	.	.	.	.	.	.	.	.	.	.	.	.	.	.	.
V.	DEVELOPMENTAL DISEASES.																						
	Premature Birth,	533	526	6	1	533	.	.	.	.	533	.	.	.	.	.	.	.	.	.	.	.	.
	Atelectasis,	20	20	.	.	20	.	.	.	.	20	.	.	.	.	.	.	.	.	.	.	.	.
	Cyanosis,	6	3	.	.	3	2	1	.	.	6	.	.	.	.	.	.	.	.	.	.	.	.
	Spina Bifida,	42	30	9	1	40	1	.	.	.	41	1	.	.	.	.	.	.	.	.	.	.	.
	Imperforate Anus,	7	7	.	.	7	.	.	.	.	7	.	.	.	.	.	.	.	.	.	.	.	.
	Cleft Palate, Harelip,	7	5	1	1	7	.	.	.	.	7	.	.	.	.	.	.	.	.	.	.	.	.
	Other Congenital defects,	44	40	3	.	43	1	.	.	.	44	.	.	.	.	.	.	.	.	.	.	.	.
	Old Age,	14,216	.	.	.	.	.	.	.	.	.	.	.	.	.	.	.	.	272	3,368	6,570	3,368	638
VI	DISEASES OF NERVOUS SYSTEM.																						
	Inflammation of Brain, or its Membranes.	443	5	8	11	24	12	10	13	11	70	24	20	60	60	70	51	36	31	14	6	1	.
	Apoplexy,	1,384	1	1	.	2	.	.	.	.	2	3	3	6	12	28	92	211	334	399	248	44	2
	Softening of Brain,	165	.	.	.	.	.	.	.	.	.	.	1	2	.	5	5	17	37	53	31	13	1
	Hemiplegia, Brain Paralysis.	1,322	.	.	.	.	.	1	.	.	1	.	2	8	9	37	79	135	326	412	260	49	4
	Paralysis Agitans,	19	.	.	.	.	.	.	.	.	.	.	.	.	.	.	.	2	4	7	6	.	.
	Insanity (General Paralysis of Insane).	239	.	.	.	.	.	.	.	.	.	.	.	1	15	42	59	63	65	35	6	3	.
	Chorea,	4	.	.	.	.	.	.	.	.	.	1	.	1	.	.	.	.	2	.	.	.	.
	Epilepsy,	306	.	.	.	.	.	1	2	1	4	9	14	25	35	60	53	31	42	19	12	1	1
	Convulsions,	2,184	1,181	283	276	1,740	231	91	39	30	2,131	38	2	3	.	6	1	2	.	1	.	.	.
	Laryngismus Stridulus,	22	9	1	1	11	5	2	2	1	21	1	.	.	.	.	.	.	.	.	.	.	.
	Idiopathic Tetanus,	8	1	.	.	1	1	.	.	.	2	2	2	.	1	.	.	1	.	.	.	.	.
	Paraplegia, Diseases of Spinal Cord.	285	1	1	.	2	6	1	8	8	25	9	13	13	7	33	27	47	54	30	23	4	.
	Other and undefined Diseases of Brain or Nervous System.	331	4	.	4	8	4	2	2	.	16	11	17	16	16	38	42	67	49	39	15	5	.
	DISEASES OF ORGANS OF SPECIAL SENSE.																						
	Otitis, Otorrhœa,	46	.	1	6	7	3	.	.	2	12	5	3	5	6	2	5	6	1	1	.	.	.
	Epistaxis and Dis. of Nose.	10	.	.	.	.	.	.	.	.	.	.	.	.	2	1	1	1	1	3	1	.	.
	Ophthalmia and Dis. of Eye.	5	1	.	.	1	.	2	.	.	3	.	.	.	.	.	.	.	.	1	1	.	.
	DISEASES OF CIRCULATORY SYSTEM.																						
	Endocarditis, Valvular Disease.	1,000	.	.	.	.	.	1	1	1	3	17	34	40	38	67	91	125	224	240	106	15	
	Pericarditis,	29	.	.	.	.	.	.	.	.	.	2	5	4	2	4	4	2	2	2	2	.	.
	Hypertrophy of Heart,	12	.	.	.	.	.	.	.	.	.	.	1	.	.	.	.	2	3	2	4	.	.
	Angina Pectoris,	59	.	.	.	.	.	.	.	.	.	.	.	1	2	2	.	13	13	20	8	.	.
	Syncope,	306	3	1	1	5	.	1	.	.	6	2	.	7	10	17	26	39	78	68	42	11	.
	Aneurism,	57	.	.	.	.	.	.	.	.	.	.	.	.	1	8	6	16	13	7	5	1	.
	Senile Gangrene,	153	.	.	.	.	.	.	.	.	.	.	.	.	.	1	6	10	29	49	35	22	1
	Embolism, Thrombosis,	36	.	.	.	.	.	.	.	.	.	.	2	2	2	6	4	3	10	1	5	1	.
	Phlebitis,	14	.	.	.	.	.	.	.	.	.	.	.	.	.	1	3	3	5	1	1	.	.
	Varicose Veins,	8	.	.	.	.	.	.	.	.	.	.	.	.	.	.	2	.	2	4	.	.	.
	Other and undefined Diseases of Heart or Circulatory System.	5,069	12	2	2	16	3	2	4	5	30	29	55	74	99	257	374	718	1,379	1,308	644	97	5
	DISEASES OF RESPIRATORY SYSTEM.																						
	Laryngitis,	108	4	2	13	19	14	13	11	12	69	23	1	3	.	2	4	2	2	1	1	.	.
	Croup,	380	25	23	44	92	90	56	48	31	317	60	3	.	.	.	.	.	.	.	.	.	.
	Other Diseases of Larynx and Trachea.	14	.	1	4	5	.	1	.	.	6	2	.	.	.	.	2	.	2	1	1	.	.

IRELAND.—CAUSES of DEATH at different Periods of Life in the Year 1899—MALES and FEMALES—*continued.*

Class.	CAUSES OF DEATH.	MALES AND FEMALES.																				
		All Ages.	Ages at Death.																			
			0-3 months.	3-6 months.	6-12 months.	Total under 1 year.	1	2	3	4	Total under 5 years.	5-	10-	15-	20-	25-	35-	45-	55-	65-	75-	85-	95 and upwards
VI.—*con.*	DISEASES OF RESPIRATORY SYSTEM—*con.*																					
	Emphysema, Asthma,	289	.	.	1	1	.	.	1	2	4	1	2	2	7	11	17	32	90	92	26	5	.
	Bronchitis,	7,519	454	314	575	1,343	571	225	117	53	2,309	105	43	35	45	109	228	668	1,653	1,521	669	122	12
	Pneumonia,	3,079	77	70	174	321	246	129	61	39	796	90	37	100	97	249	321	358	469	359	183	20	
	Pleurisy,	194	2	.	.	2	1	.	1	1	5	4	1	14	20	30	14	29	37	30	10	.	.
	Other and undefined Diseases of Respiratory System.	676	45	27	54	126	52	22	8	8	216	28	15	13	18	38	35	63	113	88	42	6	1
	DISEASES OF DIGESTIVE SYSTEM.																					
	Stomatitis, Disease of Mouth.	48	11	2	4	17	3	6	4	6	36	5	1	.	1	1	1	2	.	1	.	.	.
	Dentition,	131	.	7	77	84	45	1	1	.	131	.	.	.	.	.	.	.	.	.	.	.	.
	Sore-throat, Quinsy,	83	5	3	7	15	14	5	4	5	43	14	8	.	3	4	3	2	2	2	2	.	.
	Dyspepsia,	95	5	1	.	6	.	.	.	.	6	.	.	1	3	3	9	14	28	24	7	.	.
	Hæmatemesis,	63	2	.	.	2	.	.	.	.	2	1	.	3	2	6	7	10	10	13	8	1	.
	Melæna,	14	2	.	1	3	.	.	.	.	3	.	.	1	1	2	1	1	3	2	.	.	.
	Diseases of Stomach,	972	52	50	47	149	39	14	23	13	238	23	16	25	42	79	84	111	176	137	37	4	.
	Enteritis,	413	36	34	35	105	28	11	2	11	157	9	10	7	21	25	26	31	55	47	21	4	.
	Ulceration of Intestine,	17	.	1	.	1	.	.	.	.	1	.	.	2	1	2	2	1	6	1	1	.	.
	Ileus, Obstruction of Intestine.	469	31	5	6	42	5	1	2	1	51	9	11	13	15	31	36	55	103	98	42	5	.
	Stricture or Strangulation of Intestine.	49	.	1	.	1	.	.	.	.	1	.	.	2	2	2	2	6	18	11	5	.	.
	Intussusception of Intestines.	35	1	5	3	9	3	2	1	.	15	2	1	1	.	2	.	3	4	4	2	1	.
	Hernia,	132	2	.	2	4	.	1	.	.	5	.	.	1	2	6	9	20	33	37	17	2	.
	Fistula,	6	.	.	.	.	.	.	.	.	.	.	.	.	.	.	2	1	1	2	.	.	.
	Peritonitis,	378	6	4	.	10	.	3	6	2	21	14	25	24	29	44	45	47	70	36	20	3	.
	Ascites,	59	.	.	.	.	.	.	.	1	1	4	2	1	2	3	8	9	12	11	6	.	.
	Gallstones,	22	.	.	.	.	.	.	.	.	.	.	.	.	1	2	1	6	6	4	2	.	.
	Cirrhosis of Liver,	269	.	.	.	.	.	.	.	.	.	1	1	1	4	20	47	71	69	44	10	1	.
	Other Diseases of Liver,	508	27	5	.	42	2	5	2	4	55	8	8	2	10	36	46	87	118	87	44	6	1
	Other and undefined Diseases of Digestive System.	146	1	.	.	1	2	1	1	1	6	3	.	2	5	13	13	22	38	25	16	3	.
	DISEASES OF LYMPHATIC SYSTEM AND DUCTLESS GLANDS.																					
	Diseases of Spleen,	13	.	.	1	1	.	.	.	.	1	2	2	.	.	2	.	4	2	.	.	.	.
	Dis. of Lymphatic System,	15	.	.	.	.	1	.	.	.	1	1	1	2	1	2	1	2	1	2	1	.	.
	Dis. of Thyroid Body,	22	.	.	.	.	.	1	.	.	1	.	.	.	2	8	5	2	.	3	1	.	.
	Dis. of Supra-renal Capsules.	21	.	.	.	.	.	.	.	.	.	.	1	.	1	8	4	3	.	2	2	.	.
	DISEASES OF URINARY SYSTEM.																					
	Acute Nephritis,	350	2	.	3	5	4	4	5	7	25	14	11	10	18	19	50	54	65	63	19	2	.
	Bright's Disease, Albuminuria.	603	1	.	1	2	2	1	.	3	8	8	13	14	18	63	81	131	118	105	41	3	.
	Uræmia,	43	.	.	.	.	1	.	.	.	1	1	1	1	2	6	6	6	8	7	3	1	.
	Suppression of Urine,	9	1	.	.	1	1	1	.	.	3	.	1	..	..	1	.	.	3	1	.	.	.
	Calculus,	28	.	1	.	1	.	.	.	.	1	.	.	.	1	.	4	5	5	8	4	.	.
	Hæmaturia,	17	.	.	.	.	.	.	.	.	.	.	1	.	.	.	2	.	1	9	3	1	.
	Diseases of Bladder and of Prostate.	335	.	.	.	.	.	.	.	1	1	.	.	.	3	13	12	20	47	99	115	23	2
	Other and undefined Diseases of Urinary System.	208	2	.	.	2	1	2	2	3	10	2	.	7	7	14	17	24	37	44	38	8	.
	DISEASES OF ORGANS OF GENERATION.																					
	Ovarian Disease,	32	.	.	.	.	.	.	.	.	.	.	.	1	3	2	5	11	8	2	.	.	.
	Diseases of Uterus and Vagina.	57	1	.	.	1	.	.	.	.	1	.	.	.	4	4	18	17	7	2	3	1	.
	Disorders of Menstruation,	8	.	.	.	.	.	.	.	.	.	.	.	1	1	1	.	2	3	.	.	.	.
	Pelvic Abscess,	18	.	.	.	.	.	.	.	.	.	.	1	.	3	4	5	.	2	3	.	.	.
	Perineal Abscess,	1	.	.	.	.	.	.	.	.	.	.	.	.	.	.	.	.	.	.	.	1	.
	Diseases of Testes, Penis, Scrotum, &c.	4	1	.	.	1	.	.	.	.	1	.	.	.	.	1	.	1	1	.	.	.	.

IRELAND.—CAUSES of DEATH at different Periods of Life in the Year 1899—MALES and FEMALES—*continued.*

Class.	CAUSES OF DEATH.	MALES AND FEMALES.																					
		All Ages.	Ages at Death																				
			0–3 months.	3–6 months.	6–12 months	Total under 1 year.	1	2	3	4	Total under 5 years.	5–	10–	15–	20–	25–	35–	45–	55–	65–	75–	85–	95 and upwards.
VI.—*con.*	DISEASES OF PARTURITION.																						
	Abortion, Miscarriage,	15	.	.	.	.	.	.	.	.	.	.	.	.	1	7	7	.	.	.		.	.
	Puerperal Mania,	5	.	.	.	.	.	.	.	.	.	.	.	.	.	4	1	.	.	.	.	.	.
	Puerperal Convulsions,	34	.	.	.	.	.	.	.	.	.	.	.	.	2	23	9	.	.	.	.	.	.
	Placenta prævia, Flooding	107	.	.	.	.	.	.	.	.	.	.	.	.	5	54	44	4	.	.	.	.	.
	Phlegmasia Dolens,	9	.	.	.	.	.	.	.	.	.	.	.	1	1	6	1	.	.	.	.	.	.
	Other and undefined Accidents of Childbirth.	221	.	.	.	.	.	.	.	.	.	.	.	5	21	103	88	4	.	.	.	.	.
	DISEASES OF ORGANS OF LOCOMOTION.																						
	Caries, Necrosis,	79	.	.	.	.	1	.	1	.	2	4	6	11	14	16	4	5	9	8	.	.	.
	Arthritis, Ostitis, Periostitis.	74	.	1	.	1	.	1	.	.	2	7	8	3	1	4	8	10	11	15	8	2	.
	Other and undefined Diseases of Organs of Locomotion.	59	.	.	.	.	.	.	.	.	.	.	1	1	2	12	10	13	11	7	2	.	.
	DISEASES OF INTEGUMENTARY SYSTEM.																						
	Carbuncle,	10	.	.	.	.	.	.	.	.	.	.	.	.	.	.	.	3	3	2	2	.	.
	Phlegmon, Cellulitis,	42	3	1	3	7	3	1	.	.	11	2	.	.	5	1	2	6	8	4	2	.	1
	Lupus,	16	.	.	.	.	.	.	.	.	.	.	1	.	2	.	2	3	3	2	3	.	.
	Ulcer, Bedsore,	47	.	.	.	.	.	.	.	.	.	1	.	1	.	3	2	7	16	13	3	1	.
	Eczema,	19	2	4	5	11	4	1	.	.	16	.	.	.	.	.	1	.	1	1	.	.	.
	Pemphigus,	1	1	.	.	1	.	.	.	.	1	.	.	.	.	.	.	.	.	.	.	.	.
	Other and undefined Diseases of Integumentary System.	17	4	2	3	9	1	1	.	.	11	.	1	.	1	.	.	.	1	3	.	.	.
VII.	ACCIDENT OR NEGLIGENCE.																						
	In Mines and Quarries,	11	.	.	.	.	.	.	.	.	.	.	.	.	.	1	3	3	3	1	.	.	.
	Vehicles and Horses,	164	.	.	.	.	3	2	3	3	11	7	4	7	15	30	20	22	26	19	3	.	.
	Ships, Boats, and Docks (not Drowning).	12	.	.	.	.	.	.	.	.	.	.	.	2	3	.	4	2	1	.	.	.	.
	Building operations,	7	.	.	.	.	.	.	.	.	.	.	.	1	2	1	2	.	.	1	.	.	.
	Machinery,	10	.	.	.	.	.	.	.	.	.	2	1	2	1	1	1	1	.	1	.	.	.
	Weapons and Implements,	41	.	.	.	.	1	.	2	.	3	3	3	2	3	7	4	3	10	3	.	.	.
	Burns and Scalds,	447	4	1	14	19	48	59	71	43	240	68	14	3	10	15	15	8	27	20	18	9	.
	Poison, and Poisonous Vapours.	55	2	.	.	2	2	1	.	2	7	2	1	4	4	4	14	11	5	3	.	.	.
	Drowning,	343	.	.	1	1	9	6	4	2	22	23	25	25	35	59	46	44	33	21	9	1	.
	Suffocation,	119	51	17	9	77	2	2	2	.	83	.	1	.	3	5	7	4	8	5	3	.	.
	Falls,	282	.	1	.	1	.	1	.	1	3	5	4	5	10	10	13	21	57	80	53	18	3
	Weather Agencies,	65	.	2	1	3	1	2	.	1	7	3	2	4	2	6	3	11	10	15	2	.	.
	Otherwise, or not stated,	340	48	.	.	48	6	5	4	3	66	7	13	17	19	46	45	60	46	14	7	.	.
	Homicide,	36	12	.	.	12	.	.	.	.	12	1	.	.	1	3	6	5	3	4	1	.	.
	Suicide,	128	.	.	.	.	.	.	.	.	.	.	.	1	7	24	21	25	31	13	5	1	.
	Execution,	3	.	.	.	.	.	.	.	.	.	.	.	.	1	1	1	.	.	.	.	.	.
VIII.	ILL-DEFINED AND NOT SPECIFIED CAUSES.																						
	Dropsy,	157	2	.	.	2	1	1	1	1	6	3	3	1	2	10	18	36	41	17	18	2	.
	Debility, Atrophy, Inanition.	4,492	2,554	232	146	2,932	151	61	36	14	3,194	37	13	14	13	31	45	175	682	276	12	.	.
	Mortification,	3	.	.	.	.	1	.	.	.	1	1	.	.	.	.	.	.	.	1	.	.	.
	Tumour,	19	.	.	.	.	.	1	1	.	2	.	.	.	.	1	2	3	5	4	.	2	.
	Abscess,	32	4	.	1	5	1	.	1	.	7	.	.	1	1	2	3	1	4	7	2	.	.
	Hæmorrhage,	24	1	.	1	2	.	.	.	.	2	.	2	.	2	4	4	4	2	4	.	.	.
	Sudden Deaths (cause unascertained).	26	.	.	.	.	.	.	.	.	.	.	.	.	.	1	2	8	11	4	.	.	.
	Other ill-defined and not specified causes.	171	10	2	3	15	5	5	1	2	28	9	10	6	7	14	17	27	44	9	.	.	.

DEATHS of Males and Females from different Causes registered in IRELAND, and in each of the FOUR PROVINCES, in the Year 1899.

Class.	CAUSES OF DEATH.	IRELAND.			LEINSTER.			MUNSTER.			ULSTER.			CONNAUGHT.		
		Males	Fem.	Total.	Males	Fem.	Total.	Males	Fem.	Total.	Males	Fem.	Total.	Males	Fem.	Total.
	ALL CAUSES,	39,699	40,000	79,699	11,737	11,601	23,338	9,063	8,928	17,991	14,321	15,032	29,353	4,578	4,439	9,017
	(CLASSES.)															
I.	SPECIFIC FEBRILE OR ZYMOTIC DISEASES,	4,264	4,593	8,857	1,464	1,642	3,106	934	939	1,873	1,521	1,633	3,154	345	379	724
II.	PARASITIC DISEASES,	16	27	43	5	10	15	6	7	13	5	8	13	.	2	2
III.	DIETETIC ,,	122	30	152	50	10	60	29	4	33	38	15	53	5	1	6
IV.	CONSTITUTIONAL ,,	8,030	8,482	16,512	2,546	2,479	5,025	1,750	1,845	3,595	2,926	3,376	6,302	808	782	1,590
V.	DEVELOPMENTAL ,,	6,890	7,985	14,875	1,642	1,989	3,631	1,735	2,003	3,738	2,248	2,556	4,804	1,265	1,437	2,702
VI.	LOCAL ,,	16,519	15,754	32,273	5,055	4,646	9,701	3,646	3,383	7,029	6,140	6,325	12,465	1,678	1,400	3,078
VII.	VIOLENCE,	1,419	644	2,063	427	200	627	347	125	472	536	261	797	109	58	167
VIII.	ILL-DEFINED AND NOT SPECIFIED CAUSES,	2,439	2,485	4,924	548	625	1,173	616	622	1,238	907	858	1,765	368	380	748
	(ORDERS.)															
I.	1. Miasmatic Diseases,	2,906	3,076	5,982	1,027	1,119	2,146	618	606	1,224	972	1,051	2,023	289	300	589
	2. Diarrhœal ,,	1,170	1,133	2,303	368	409	777	282	259	541	480	438	918	40	27	67
	3. Malarial ,,	4	1	5	3	1	4	1		1	.	.	.	.	.	.
	4. Zoogenous ,,	12	6	18	7	4	11	2	1	3	.	1	1	3	.	3
	5. Venereal ,,	52	38	90	23	22	45	6	.	6	21	15	36	2	1	3
	6. Septic ,,	120	339	459	36	87	123	25	73	98	48	128	176	11	51	62
II.	Parasitic Diseases,	16	27	43	5	10	15	6	7	13	5	8	13	.	2	2
III.	Dietetic Diseases,	122	30	152	50	10	60	29	4	33	38	15	53	5	1	6
IV.	Constitutional Diseases,	8,030	8,482	16,512	2,546	2,479	5,025	1,750	1,845	3,595	2,926	3,376	6,302	808	782	1,590
V.	Developmental Diseases,	6,890	7,985	14,875	1,642	1,989	3,631	1,735	2,003	3,738	2,248	2,556	4,804	1,265	1,437	2,702
VI.	1. Diseases of Nervous System,	3,531	3,231	6,762	1,197	1,027	2,224	725	630	1,355	1,204	1,233	2,437	405	341	746
	2. ,, Organs of Special Sense,	35	26	61	7	8	15	11	6	17	15	10	25	2	2	4
	3. ,, Circulatory System,	3,397	3,346	6,743	1,036	999	2,035	771	819	1,590	1,302	1,284	2,586	288	244	532
	4. ,, Respiratory System,	6,313	5,946	12,259	1,906	1,732	3,638	1,440	1,280	2,720	2,320	2,430	4,750	647	504	1,151
	5. ,, Digestive System,	1,983	1,926	3,909	545	546	1,091	447	390	837	786	823	1,609	205	167	372
	6. ,, Lymphatic System and Ductless Glands,	36	35	71	9	17	26	8	9	17	17	8	25	2	1	3
	7. ,, Urinary System,	1,020	573	1,593	295	163	458	200	101	301	420	267	687	105	42	147
	8. ,, Reproductive System:—															
	(a) ,, Organs of Generation,	9	111	120	1	21	22	4	35	39	4	45	49	.	10	10
	(b) ,, Parturition,	.	391	391	.	87	87	.	88	88	.	149	149	.	67	67
	9. ,, Organs of Locomotive,	111	101	212	28	30	58	26	16	42	43	42	85	14	13	27
	10. ,, Integumentary System,	84	68	152	31	16	47	14	9	23	29	34	63	10	9	19
VII.	1. Accident or Negligence,	1,294	602	1,896	390	187	577	318	117	435	482	244	726	104	54	158
	2. Homicide,	22	14	36	4	3	7	8	4	12	9	5	14	1	2	3
	3. Suicide,	100	28	128	32	10	42	21	4	25	43	12	55	4	2	6
	4. Execution,	3	.	3	1	.	1	.	.	.	2	.	2	.	.	.
VIII.	Ill-Defined and not Specified Causes,	2,439	2,485	4,924	548	625	1,173	616	622	1,238	907	858	1,765	368	380	748

DEATHS from different causes registered in IRELAND, and in each of the FOUR PROVINCES, in the Year 1899—*continued.*

Class.	CAUSES OF DEATH.	IRELAND.			LEINSTER.			MUNSTER.			ULSTER.			CONNAUGHT.		
		Males.	Fem.	Total.	Males.	Fem.	Total.	Males.	Fem.	Total.	Males.	Fem.	Total.	Males.	Fem.	Total.
I.	MIASMATIC DISEASES.															
	Small-pox: Vaccinated,	.	.	.	.	.	.	.	.	.	.	.	.	.	.	.
	Small-pox: Unvaccinated,	.	.	.	.	.	.	.	.	.	.	.	.	.	.	.
	Small-pox: No Statement,	.	1	1	.	.	.	.	.	.	.	1	1	.	.	.
	Chickenpox,	1	3	4	.	1	1	.	.	.	1	2	3	.	.	.
	Measles,	755	777	1,532	364	381	745	237	221	458	140	157	297	14	18	32
	Epidemic Rose Rash,	11	9	20	6	3	9	5	1	6	.	4	4	.	1	1
	Scarlet Fever,	105	100	205	29	44	73	25	19	44	44	32	76	7	5	12
	Typhus,	65	52	117	13	11	24	30	25	55	7	5	12	15	11	26
	Relapsing Fever,	.	.	.	.	.	.	.	.	.	.	.	.	.	.	.
	Influenza,	812	904	1,716	241	284	525	129	129	258	296	326	622	146	165	311
	Whooping Cough,	429	559	988	154	171	325	88	129	217	141	208	349	46	51	97
	Mumps,	4	4	8	2	.	2	.	1	1	1	1	2	1	2	3
	Diphtheria,	190	189	379	64	74	138	18	17	35	98	87	185	10	11	21
	Cerebro-spinal Fever,	24	21	45	4	8	12	5	5	10	9	5	14	6	3	9
	Simple and ill-defined Fever.	35	38	73	6	7	13	9	8	17	11	9	20	9	14	23
	Enteric Fever,	474	416	890	143	132	275	72	51	123	224	214	438	35	19	54
	Other Miasmatic Diseases,	1	3	4	1	3	4	.	.	.	.	.	.	.	.	.
	DIARRHŒAL DISEASES.															
	Simple Cholera,	128	115	243	27	32	59	42	38	80	57	42	99	2	3	5
	Diarrhœa, Dysentery,	1,042	1,018	2,060	341	377	718	240	221	461	423	396	819	38	24	62
	MALARIAL DISEASES.															
	Remittent Fever,	.	.	.	.	.	.	.	.	.	.	.	.	.	.	.
	Ague,	4	1	5	3	1	4	1	.	1	.	.	.	.	.	.
	ZOOGENOUS DISEASES.															
	Hydrophobia,	.	.	.	.	.	.	.	.	.	.	.	.	.	.	.
	Glanders,	.	.	.	.	.	.	.	.	.	.	.	.	.	.	.
	Anthrax, Splenic Fever,	12	6	18	7	4	11	2	1	3	.	1	1	3	.	3
	Cowpox and other effects of Vaccination.	.	.	.	.	.	.	.	.	.	.	.	.	.	.	.
	VENEREAL DISEASES.															
	Syphilis,	41	38	79	19	22	41	5	.	5	15	15	30	2	1	3
	Gonorrhœa, Stricture of Urethra.	11	.	11	4	.	4	1	.	1	6	.	6	.	.	.
	SEPTIC DISEASES.															
	Phagedæna,	.	1	1	.	.	.	.	1	1	.	.	.	.	.	.
	Erysipelas,	69	62	131	20	15	35	15	14	29	27	24	51	7	9	16
	Pyæmia, Septicæmia,	51	66	117	16	31	47	10	11	21	21	19	40	4	5	9
	Puerperal Fever,	.	210	210	.	41	41	.	47	47	.	85	85	.	37	37
II.	PARASITIC DISEASES.															
	Thrush,	10	11	21	3	1	4	5	2	7	2	7	9	.	1	1
	Other Dis. from Vegetable Parasites.	.	.	.	.	.	.	.	.	.	.	.	.	.	.	.
	Hydatid Disease,	.	.	.	.	.	.	.	.	.	.	.	.	.	.	.
	Other Dis. from Animal Parasites.	6	16	22	2	9	11	1	5	6	3	1	4	.	1	1
III.	DIETETIC DISEASES.															
	Starvation, Want of Breast Milk.	1	1	2	.	.	.	.	.	.	1	1	2	.	.	.
	Scurvy,	.	.	.	.	.	.	.	.	.	.	.	.	.	.	.
	Intemperance: Chronic Alcoholism.	87	27	114	36	9	45	22	3	25	24	14	38	5	1	6
	Intemperance: Delirium Tremens.	34	2	36	14	1	15	7	1	8	13	.	13	.	.	.
IV.	CONSTITUTIONAL DISEASES.															
	Rheumatic Fever, Rheumatism of Heart.	69	95	164	19	29	48	13	16	29	27	39	66	10	11	21
	Rheumatism,	104	180	284	36	58	94	23	35	58	26	72	98	19	15	34
	Gout,	9	13	22	5	8	13	2	2	4	.	.	.	2	3	5
	Rickets,	32	28	60	5	4	9	10	6	16	16	16	32	1	2	3
	Cancer, Malignant D.,	1,193	1,461	2,654	360	449	809	229	274	503	497	621	1,118	107	117	224
	Tabes Mesenterica,	549	498	1,047	230	197	427	89	92	181	210	189	399	20	20	40
	Tubercular Meningitis (Acute Hydrocephalus).	642	600	1,242	222	196	418	140	118	258	244	246	490	36	40	76

DEATHS from different Causes registered in IRELAND, and in each of the FOUR PROVINCES, in the year 1899—*continued.*

Class.	CAUSES OF DEATH.	IRELAND.			LEINSTER.			MUNSTER.			ULSTER.			CONNAUGHT.		
		Males.	Fem.	Total.	Males.	Fem.	Total.	Males.	Fem.	Total.	Males.	Fem.	Total.	Males.	Fem.	Total.
IV.—*con.*	Phthisis,	4,605	4,875	9,480	1,412	1,296	2,708	1,097	1,178	2,275	1,563	1,878	3,441	533	523	1,056
	Other forms of Tuberculosis, Scrofula,	543	500	1,043	184	169	353	100	85	185	216	214	430	43	32	75
	Purpura, Hæmorrhagic Diathesis.	20	25	45	9	7	16	3	4	7	7	11	18	1	3	4
	Anæmia, Chlorosis Leucocythæmia.	88	124	212	29	44	73	14	21	35	33	49	82	12	10	22
	Diabetes Mellitus,	176	83	259	35	22	57	30	14	44	87	41	128	24	6	30
	Other and undefined Constitutional Diseases.	.	.	.	.	.	.	.	.	.	.	.	.	.	.	.
V.	DEVELOPMENTAL DISEASES.															
	Premature Birth,	323	210	533	127	81	208	35	18	53	152	109	261	9	2	11
	Atelectasis,	15	5	20	8	3	11	.	.	.	7	2	9	.	.	.
	Cyanosis,	3	3	6	.	1	1	.	.	.	3	2	5	.	.	.
	Spina Bifida,	17	25	42	4	11	15	2	3	5	10	11	21	1	.	1
	Imperforate Anus,	5	2	7	2	.	2	1	1	2	1	1	2	1	.	1
	Cleft Palate, Harelip,	3	4	7	3	.	3	.	.	.	.	4	4	.	.	.
	Other Congenital Defects,	26	18	44	7	7	14	2	3	5	17	7	24	.	1	1
	Old Age,	6,498	7,718	14,216	1,491	1,886	3,377	1,695	1,978	3,673	2,058	2,420	4,478	1,254	1,434	2,688
VI.	DISEASES OF NERVOUS SYSTEM.															
	Inflammation of Brain or its Membranes.	246	197	443	74	54	128	51	41	92	90	80	170	31	22	53
	Apoplexy,	679	705	1,384	197	183	380	122	112	234	322	367	689	38	43	81
	Softening of Brain,	89	76	165	27	26	53	12	13	25	48	35	83	2	2	4
	Hemiplegia, Brain Paralysis.	624	698	1,322	207	221	428	115	125	240	241	289	530	61	63	124
	Paralysis agitans,	13	6	19	2	2	4	5	1	6	6	2	8	.	1	1
	Insanity, General Paralysis of Insane.	154	135	289	47	37	84	24	25	49	65	56	121	18	17	35
	Chorea,	1	3	4	.	2	2	1	.	1	.	.	.	.	1	1
	Epilepsy,	152	154	306	60	53	113	36	36	72	38	51	89	18	14	32
	Convulsions,	1,214	970	2,184	480	375	855	297	221	518	239	218	457	198	156	354
	Laryngismus Stridulus,	16	6	22	7	1	8	1	2	3	7	2	9	1	1	2
	Idiopathic Tetanus,	4	4	8	3	2	5	1	.	1	.	2	2	.	.	.
	Paraplegia, Diseases of Spinal Cord.	165	120	285	47	32	79	27	28	55	74	53	127	17	7	24
	Other and undefined Diseases of Brain or Nervous System.	174	157	331	46	39	85	33	26	59	74	78	152	21	14	35
	DISEASES OF ORGANS OF SPECIAL SENSE.															
	Otitis, Otorrhœa,	25	21	46	6	8	14	7	4	11	11	7	18	1	2	3
	Epistaxis and Dis. of Nose.	6	4	10	1	.	1	4	2	6	1	2	3	.	.	.
	Ophthalmia and Dis. of Eye.	4	1	5	.	.	.	.	.	.	3	1	4	1	.	1
	DISEASES OF CIRCULATORY SYSTEM.															
	Endocarditis, Valvular Disease.	520	480	1,000	211	192	403	86	70	156	180	183	363	43	35	78
	Pericarditis,	19	10	29	5	3	8	2	4	6	12	1	13	.	2	2
	Hypertrophy of Heart,	8	4	12	6	2	8	.	.	.	2	2	4	.	.	.
	Angina Pectoris,	38	21	59	15	4	19	7	5	12	16	9	25	.	3	3
	Syncope,	172	134	306	74	59	133	41	38	79	48	27	75	9	10	19
	Aneurism,	45	12	57	23	7	30	8	1	9	13	4	17	1	.	1
	Senile Gangrene,	62	91	153	19	29	48	18	17	35	18	42	60	7	3	10
	Embolism, Thrombosis,	13	23	36	1	10	11	2	1	3	9	7	16	1	5	6
	Phlebitis,	7	7	14	5	3	8	.	1	1	2	3	5	.	.	.
	Varicose Veins,	3	5	8	1	2	3	.	2	2	2	1	3	.		.
	Other and undefined Diseases of Heart or Circulatory System.	2,510	2,559	5,069	676	688	1,364	607	680	1,287	1,000	1,005	2,005	227	186	413
	DISEASES OF RESPIRATORY SYSTEM.															
	Laryngitis,	49	59	108	12	11	23	12	16	28	21	28	49	4	4	8
	Croup,	214	166	380	39	37	76	64	48	112	61	43	104	50	38	88
	Other Diseases of Larynx, and Trachea.	7	7	14	3	.	3	2	3	5	2	3	5	.	1	1
	Emphysema, Asthma,	187	102	289	58	18	76	32	22	54	70	36	106	27	26	53
	Bronchitis,	3,547	3,972	7,519	1,032	1,165	2,197	793	843	1,636	1,360	1,645	3,005	362	319	681
	Pneumonia,	1,839	1,240	3,079	637	411	1,048	417	264	681	624	491	1,115	161	74	235
	Pleurisy,	124	70	194	28	15	43	34	12	46	52	34	86	10	9	19
	Other and undefined Diseases of Respiratory System.	346	330	676	97	75	172	86	72	158	130	150	280	33	33	66

DEATHS from different Causes registered in IRELAND, and in each of the FOUR PROVINCES, in the Year 1899—*continued.*

Class.	CAUSES OF DEATH.	IRELAND.			LEINSTER.			MUNSTER.			ULSTER.			CONNAUGHT.		
		Males.	Fem.	Total.	Males.	Fem.	Total.	Males.	Fem.	Total.	Males.	Fem.	Total.	Males.	Fem.	Total.
VI.—*con.*	DISEASES OF DIGESTIVE SYSTEM.															
	Stomatitis,	23	25	48	12	12	24	3	5	8	7	8	15	1	.	1
	Dentition,	79	52	131	29	23	52	15	5	20	33	24	57	2	.	2
	Sore Throat, Quinsy,	40	43	83	7	19	26	9	7	16	14	9	23	10	8	18
	Dyspepsia,	48	47	95	10	12	22	11	11	22	21	20	41	6	4	10
	Hæmatemesis,	30	33	63	5	9	14	7	5	12	13	17	30	5	2	7
	Melæna,	8	6	14	2	3	5	4	1	5	2	1	3	.	1	1
	Diseases of Stomach,	445	527	972	123	124	247	94	115	209	183	237	420	45	51	96
	Enteritis,	206	207	413	50	59	109	49	38	87	87	98	185	20	12	32
	Ulceration of Intestine,	11	6	17	5	1	6	1	2	3	4	2	6	1	1	2
	Ileus, Obstruction of Intestine.	255	214	469	62	55	117	77	49	126	85	84	169	31	26	57
	Stricture or Strangulation of Intestine.	28	21	49	8	5	13	4	4	8	11	10	21	5	2	7
	Intussusception of Intestine.	21	14	35	4	4	8	3	4	7	7	5	12	7	1	8
	Hernia,	77	55	132	16	11	27	13	6	19	38	33	71	10	5	15
	Fistula,	2	4	6	1	1	2	.	2	2	1	1	2	.	.	.
	Peritonitis,	196	182	378	48	40	88	30	26	56	102	97	199	16	19	35
	Ascites,	23	36	59	7	5	12	4	10	14	8	17	25	4	4	8
	Gallstones,	9	13	22	4	2	6	.	1	1	4	10	14	1	.	1
	Cirrhosis of Liver,	173	96	269	60	36	96	48	28	76	57	26	83	8	6	14
	Other Diseases of Liver,	251	257	508	75	98	173	59	52	111	91	86	177	26	21	47
	Other and undefined Diseases of Digestive System.	58	88	146	17	27	44	16	19	35	18	38	56	7	4	11
	DISEASES OF LYMPHATIC SYSTEM AND DUCTLESS GLANDS.															
	Diseases of Spleen,	10	3	13	3	1	4	4	2	6	3	.	3	.	.	.
	Dis. of Lymphatic System.	12	3	15	1	1	2	3	1	4	8	.	8	.	1	1
	Dis. of Thyroid Body,	5	17	22	.	7	7	.	6	6	4	4	8	1	.	1
	Dis. of Supra-renal Capsules.	9	12	21	5	8	13	1	.	1	2	4	6	1	.	1
	DISEASES OF URINARY SYSTEM.															
	Acute Nephritis,	194	156	350	60	38	98	22	23	45	95	84	179	17	11	28
	Bright's Disease, Albuminuria.	322	281	603	82	83	165	68	57	125	139	125	264	33	16	49
	Uræmia,	27	16	43	10	7	17	7	1	8	8	6	14	2	2	4
	Suppression of Urine,	4	5	9	3	2	5	1	1	2	.	2	2	.	.	.
	Calculus,	25	3	28	6	.	6	1	.	1	6	.	6	12	3	15
	Hæmaturia,	14	3	17	6	.	6	4	2	6	3	1	4	1	.	1
	Diseases of Bladder and of Prostate.	303	32	335	87	6	93	66	6	72	124	17	141	26	3	29
	Other and undefined Diseases of Urinary System.	131	77	208	41	27	68	31	11	42	45	32	77	14	7	21
	DISEASES OF ORGANS OF GENERATION.															
	Ovarian Disease,	.	32	32	.	9	9	.	10	10	.	9	9	.	4	4
	Diseases of Uterus and Vagina.	.	57	57	.	9	9	.	18	18	.	25	25	.	5	5
	Disorders of Menstruation,	.	8	8	.	2	2	.	3	3	.	3	3	.	.	.
	Pelvic Abscess,	4	14	18	.	1	1	1	4	5	3	8	11	.	1	1
	Perineal Abscess,	1	.	1	.	.	.	1	.	1	.	.	.	.	.	.
	Diseases of Testes, Penis, Scrotum, &c.	4	.	4	1	.	1	2	.	2	1	.	1	.	.	.
	DISEASES OF PARTURITION.															
	Abortion, Miscarriage,	.	15	15	.	5	5	.	3	3	.	5	5	.	2	2
	Puerperal Mania,	.	5	5	.	1	1	.	.	.	.	4	4	.	.	.
	Puerperal Convulsions,	.	34	34	.	5	5	.	6	6	.	18	18	.	5	5
	Placenta prævia, Flooding,	.	107	107	.	38	38	.	26	26	.	31	31	.	12	12
	Phlegmasia Dolens,	.	9	9	.	1	1	.	.	.	.	8	8	.	.	.
	Other and undefined Accidents of Childbirth.	.	221	221	.	37	37	.	53	53	.	83	83	.	48	48
	DISEASES OF ORGANS OF LOCOMOTION.															
	Caries, Necrosis,	40	39	79	12	11	23	7	6	13	15	21	36	6	1	7
	Arthritis, Ostitis, Periostitis.	34	40	74	10	12	22	7	7	14	14	13	27	3	8	11
	Other and undefined Diseases of Organs of Locomotion.	37	22	59	6	7	13	12	3	15	14	8	22	5	4	9

DEATHS from different Causes registered in IRELAND, and in each of the FOUR PROVINCES, in the Year 1899—*continued.*

Class.	CAUSES OF DEATH.	IRELAND.			LEINSTER.			MUNSTER.			ULSTER.			CONNAUGHT.		
		Males.	Fem.	Total.	Males.	Fem.	Total.	Males.	Fem.	Total.	Males.	Fem.	Total.	Males.	Fem.	Total.
VI.—*con.*	DISEASES OF INTEGUMENTARY SYSTEM.															
	Carbuncle,	6	4	10	5	.	5	.	1	1	1	3	4	.	.	.
	Phlegmon, Cellulitis,	25	17	42	6	5	11	7	.	7	8	10	18	4	2	6
	Lupus,	6	10	16	2	3	5	1	1	2	3	4	7	.	2	2
	Ulcer, Bedsore,	21	26	47	10	6	16	4	2	6	6	13	19	1	5	6
	Eczema,	11	8	19	3	2	5	.	3	3	5	3	8	3	.	3
	Pemphigus,	1	.	1	1	.	1	.	.	.	.	.	.	.	.	.
	Other and undefined Diseases of Integumentary System.	14	3	17	4	.	4	2	2	4	6	1	7	2	.	2
VII.	ACCIDENT OR NEGLIGENCE.															
	In Mines and Quarries,	10	1	11	1	.	1	1	1	2	8	.	8	.	.	.
	Vehicles and Horses,	141	23	164	47	11	58	37	2	39	51	7	58	6	3	9
	Ships, Boats, and Docks (not Drowning).	12	.	12	3	.	3	4	.	4	5	.	5	.	.	.
	Building Operations,	7	.	7	2	.	2	4	.	4	1	.	1	.	.	.
	Machinery,	8	2	10	2	.	2	1	2	3	4	.	4	1	.	1
	Weapons & Implements,	34	7	41	13	3	16	7	2	9	10	2	12	4	.	4
	Burns and Scalds,	195	252	447	53	86	139	47	48	95	73	87	160	22	31	53
	Poison, Pois. Vapours,	34	21	55	10	4	14	7	3	10	16	12	28	1	2	3
	Drowning,	305	38	343	91	15	106	83	8	91	103	11	114	28	4	32
	Suffocation,	74	45	119	13	10	23	11	5	16	48	29	77	2	1	3
	Falls,	168	114	282	62	28	90	34	25	59	57	56	113	15	5	20
	Weather Agencies,	52	13	65	11	4	15	19	4	23	16	4	20	6	1	7
	Otherwise, or not stated,	254	86	340	82	26	108	63	17	80	90	36	126	19	7	26
	Homicide,	22	14	36	4	3	7	8	4	12	9	5	14	1	2	3
	Suicide	100	28	128	32	10	42	21	4	25	43	12	55	4	2	6
	Execution,	3	.	3	1	.	1	.	.	.	2	.	2	.	.	.
VIII.	ILL-DEFINED AND NOT SPECIFIED CAUSES.															
	Dropsy,	48	109	157	13	35	48	10	24	34	18	29	47	7	21	28
	Debility, Atrophy, Inanition.	2,257	2,235	4,492	509	549	1,058	564	549	1,113	845	800	1,645	339	337	676
	Mortification,	.	3	3	.	1	1	.	1	1	.	.	.	.	1	1
	Tumour,	10	9	19	4	6	10	3	3	6	3	.	3	.	.	.
	Abscess,	15	17	32	6	5	11	1	2	3	8	8	16	.	2	2
	Hæmorrhage,	11	13	24	2	5	7	.	3	3	8	2	10	1	3	4
	Sudden Deaths (cause unascertained).	13	13	26	.	2	2	8	6	14	1	.	1	4	5	9
	Other ill-defined and not specified causes.	85	86	171	14	22	36	30	34	64	24	19	43	17	11	28

TOTAL NUMBER OF DEATHS.—NUMBER of PERSONS who died (1), in INFIRMARIES and GENERAL OWN HOMES, &c.; NUMBER of DEATHS from the PRINCIPAL CAUSES; and REGISTRARS' DISTRICTS

	PROVINCES AND COUNTIES.	TOTAL NUMBER of DEATHS.	NUMBER OF PERSONS WHO DIED				CAUSES OF												
							SPECIAL FEBRILE OR ZYMOTIC DISEASES.												
			In Infirmaries and General and Special Hospitals.	In Public Lunatic Asylums	In Workhouses and Workhouse Hospitals.	At their own Homes, &c.	Small Pox.	Measles.	Scarlet Fever.	Typhus.	Influenza.	Whooping-cough.	Diphtheria.	Simple continued & ill-defined Fever.	Enteric Fever.	Simple Cholera.	Diarrhœa and Dysentery.	Puerperal Fever.	Other Zymotic Diseases.
	IRELAND,	79,699	3,064	1,127	9,657	65,851	1	1,532	205	117	1,716	988	379	73	890	243	2,060	210	443
No.	PROVINCES.																		
I.	LEINSTER,	23,338	2,122	300	3,306	17,610	.	745	73	24	525	325	138	13	275	59	718	41	170
II.	MUNSTER,	17,991	457	349	2,899	14,286	.	458	44	55	258	217	35	17	123	80	461	47	78
III.	ULSTER,	29,358	430	330	2,657	25,936	1	297	76	12	622	349	185	20	438	99	819	85	151
IV.	CONNAUGHT,	9,017	55	148	795	8,019	.	32	12	26	311	97	21	23	54	5	62	37	44
	I.—PROVINCE																		
1	CARLOW,	698	17	18	78	585	.	11	.	1	10	44	4	1	7	1	11	.	6
2	DUBLIN,	11,806	1,991	149	1,807	7,859	.	657	58	5	261	157	68	3	190	48	543	18	103
3	KILDARE,	1,057	1	.	187	869	.	9	1	1	27	17	14	.	10	1	21	2	8
4	KILKENNY,	1,319	35	29	213	1,042	.	7	.	4	26	22	19	3	12	2	25	1	4
5	KING'S,	884	7	.	108	769	.	8	1	1	25	8	3	2	7	.	15	1	6
6	LONGFORD,	725	7	.	108	610	.	1	.	1	21	1	.	.	6	1	3	1	3
7	LOUTH,	1,118	7	.	161	945	.	18	2	1	30	11	3	2	12	1	19	7	8
8	MEATH,	1,055	8	.	150	897	.	1	4	1	38	8	2	.	4	.	8	3	6
9	QUEEN'S,	986	23	26	78	859	.	24	.	.	17	23	3	1	8	.	6	2	11
10	WESTMEATH,	997	10	45	121	821	.	.	2	1	9	.	4	.	9	1	8	1	4
11	WEXFORD,	1,719	6	33	226	1,454	.	.	.	6	32	17	2	1	2	3	36	3	5
12	WICKLOW,	979	10	.	69	900	.	9	5	2	29	17	16	.	8	1	23	2	6
	II.—PROVINCE																		
13	CLARE,	1,694	24	13	248	1,409	.	25	2	4	11	18	3	3	7	2	33	1	8
14	CORK,	7,030	282	142	1,142	5,464	.	124	8	21	114	71	15	7	47	46	225	24	25
15	KERRY,	2,320	21	36	331	1,932	.	165	3	19	38	37	6	2	8	12	26	8	11
16	LIMERICK,	2,522	74	68	472	1,908	.	52	8	2	27	27	5	3	27	13	69	4	11
17	TIPPERARY,	2,657	20	59	423	2,155	.	19	4	3	35	35	4	2	23	5	61	6	12
18	WATERFORD,	1,768	36	31	283	1,418	.	73	19	6	33	29	2	.	11	2	47	4	11
	III.—PROVINCE																		
19	ANTRIM,	9,982	284	79	1,468	8,151	1	156	25	1	114	210	85	6	285	64	399	22	45
20	ARMAGH,	2,480	10	26	255	2,189	.	31	3	4	58	15	10	2	19		54	9	21
21	CAVAN,	1,472	7	.	123	1,342	.	9	1	1	46	7	6	2	9	2	12	5	6
22	DONEGAL,	2,512	9	35	122	2,346	.	2	10	3	100	13	8	3	17	1	33	15	14
23	DOWN,	5,366	51	49	172	5,094	.	41	26	.	133	70	46	3	65	18	195	20	29
24	FERMANAGH,	1,095	14	.	94	987	.	3	.	1	38	9	4	.	3	1	9	2	6
25	LONDONDERRY,	2,630	26	35	140	2,429	.	34	5	.	56	4	13	2	13	4	69	3	11
26	MONAGHAN,	1,251	9	34	94	1,114	.	6	2	.	18	7	6	.	13	2	12	3	6
27	TYRONE,	2,565	20	72	189	2,284	.	15	4	2	59	14	7	2	14	3	36	6	13
	IV.—PROVINCE																		
28	GALWAY,	2,755	18	65	300	2,372	.	5	2	5	70	21	4	5	15	2	19	11	13
29	LEITRIM,	919	4	.	78	837	.	6	.	.	41	13	.	.	8	.	3	3	4
30	MAYO,	2,617	10	30	196	2,381	.	19	1	6	109	57	4	10	7	.	18	14	15
31	ROSCOMMON,	1,403	5	4	122	1,272	.	1	6	3	38	3	10	2	12	3	4	8	4
32	SLIGO,	1,323	18	49	99	1,157	.	1	3	12	53	3	3	5	12	.	18	1	8

and Special Hospitals; (2), in Public Lunatic Asylums; (3), in Workhouses; and (4), at their Number of Inquests in the Provinces, Counties, and Superintendent in Ireland in 1899.

Death. Constitutional Diseases. Cancer.	Tabes Mesenterica.	Tubercular Meningitis.	Phthisis.	Other Forms of Tuberculosis, Scrofula.	Other Constitutional Diseases.	Local Diseases. Diseases of Nervous System	Circulatory System.	Respiratory System.	Digestive System.	Urinary System.	Parturition.	Other Local Diseases.	Violence. Accidental.	Homicidal.	Suicidal.	Execution.	All other Causes.	Number of Inquests (as returned by the Registrars).	Provinces and Counties.
2,654	1,047	1,242	9,480	1,043	1,046	6,762	6,743	12,259	3,909	1,593	391	616	1,896	36	128	3	19,994	2,519	IRELAND.
																			PROVINCES.
809	437	418	2,708	353	310	2,224	2,035	3,638	1,091	458	87	168	577	7	42	1	4,879	775	LEINSTER.
503	181	258	2,275	185	193	1,355	1,590	2,720	837	301	88	138	435	12	25	.	5,022	531	MUNSTER.
1,118	399	490	3,441	430	424	2,437	2,586	4,750	1,609	687	149	247	726	14	55	2	6,635	1,090	ULSTER.
224	40	76	1,056	75	119	746	532	1,151	372	147	67	63	158	3	6	.	3,458	123	CONNAUGHT.
OF LEINSTER.																			
40	8	13	69	.	17	84	93	63	28	9	6	4	22	.	2	.	144	19	Carlow.
395	314	284	1,417	224	132	1,163	894	2,241	549	236	28	89	282	4	20	.	1,423	381	Dublin.
48	15	16	122	14	20	87	127	122	51	26	4	7	38	.	2	.	247	32	Kildare.
37	9	7	144	13	10	100	101	199	54	26	4	12	28	.	.	1	449	8	Kilkenny.
32	8	9	98	14	16	80	95	76	35	12	4	6	21	.	5	.	296	42	King's.
23	7	3	76	5	10	53	45	82	43	7	10	3	15	.	1	.	304	18	Longford.
30	6	24	148	13	15	125	91	135	54	19	4	9	37	.	2	.	292	47	Louth.
54	11	7	119	10	13	107	125	128	40	21	4	7	20	.	2	.	312	73	Meath.
24	10	9	98	8	11	73	77	104	40	26	3	4	21	1	4	.	378	48	Queen's.
29	7	8	102	20	23	208	105	129	71	23	5	5	22	1	.	.	300	25	Westmeath
61	28	27	224	20	26	158	201	239	80	33	10	9	41	.	3	.	452	57	Wexford.
36	4	11	96	12	17	86	81	120	46	20	5	13	30	1	1	.	282	25	Wicklow.
OF MUNSTER.																			
45	6	14	210	11	18	142	100	226	94	28	10	16	32	.	7	.	618	54	Clare.
231	77	112	955	68	74	462	715	1,133	296	103	37	53	189	6	8	.	1,784	232	Cork.
42	22	38	304	19	14	157	129	358	123	23	12	16	50	3	2	.	673	74	Kerry.
65	24	41	312	31	32	226	248	417	106	58	10	29	51	2	5	.	617	56	Limerick.
65	23	27	301	38	45	186	224	366	141	54	14	19	66	.	2	.	877	44	Tipperary.
55	29	26	193	18	10	182	174	220	77	35	5	5	47	1	1	.	453	71	Waterford.
OF ULSTER.																			
301	200	206	1,346	177	98	880	872	1,784	464	219	50	81	286	3	18	.	1,584	517	Antrim.
121	29	41	278	28	41	225	232	394	135	66	15	14	50	1		2	575	58	Armagh.
55	14	17	129	13	23	93	130	217	107	36	10	13	23	1	2	.	483	27	Cavan.
103	16	15	221	30	45	188	197	379	143	57	18	21	50	.	4	.	806	38	Donegal.
209	87	87	661	72	78	433	487	898	301	128	29	46	145	2	15	.	1,042	232	Down.
50	4	18	103	10	27	72	78	138	64	23	.	4	20	1	3	.	404	32	Fermanagh.
120	14	55	277	52	50	228	224	407	155	53	15	27	69	1	3	.	666	109	Londonderry.
53	9	13	141	12	29	105	113	182	87	40	5	12	18	1	3	.	353	17	Monaghan.
106	26	38	285	36	38	213	253	351	153	65	7	29	65	4	4	.	722	60	Tyrone.
OF CONNAUGHT.																			
72	11	31	296	15	28	263	179	374	105	40	19	23	50	1	2	.	1,074	53	Galway.
24	4	4	103	8	18	71	61	139	42	19	6	8	17	.	1	.	316	14	Leitrim.
51	9	15	283	23	47	241	104	329	115	43	21	11	47	1	2	.	1,015	12	Mayo.
43	7	8	210	15	15	70	102	170	63	25	15	10	17	1	1	.	536	22	Roscommon
34	9	18	164	14	11	101	86	139	47	20	6	11	27	.	.	.	517	22	Sligo.

TOTAL NUMBER OF DEATHS.—NUMBER of PERSONS who died (1), in INFIRMARIES and GENERAL
OWN HOMES, &c.; NUMBER of DEATHS from the PRINCIPAL CAUSES; and
REGISTRARS' DISTRICTS

SUPERINTENDENT REGISTRARS' DISTRICTS OR

SUPERINTENDENT REGISTRARS' DISTRICTS OR POOR LAW UNIONS.	TOTAL NUMBER of DEATHS.	NUMBER OF PERSONS WHO DIED				CAUSES OF											
						SPECIAL FEBRILE OR ZYMOTIC DISEASES.											
		In Infirmaries and General and Special Hospitals.	In Public Lunatic Asylums	In Workhouses and Workhouse Hospitals.	At their own Homes, &c.	Small Pox.	Measles.	Scarlatina.	Typhus.	Influenza.	Whooping-cough.	Diphtheria.	Simple continued & ill-defined Fever.	Enteric Fever.	Simple Cholera.	Diarrhœa and Dysentery.	Puerperal Fever.	*Other Zymotic Diseases.*
ABBEYLEIX,	288	.	.	37	251	.	10	.	.	2	3	.	1	3	.	1	.	1
ANTRIM,	514	.	4	29	481	.	.	2	.	22	3	8	1	10	2	5	2	1
ARDEE,	215	.	.	29	186	.	.	.	.	4	1	.	.	4	1	1	1	.
ARMAGH,	922	10	26	55	831	.	1	.	.	17	4	3	1	7	3	16	3	3
ATHLONE,	367	.	.	56	311	.	.	2	3	2	.	.	.	1	.	3	1	2
ATHY,	388	.	.	62	326	.	6	.	1	4	3	2	.	3	1	9	.	2
BAILIEBOROUGH,	253	.	.	22	231	.	1	.	.	4	.	3	.	.	1	1	.	3
BALLINA,	257	.	.	42	215	.	.	.	1	9	8	.	.	1	.	.	2	4
BALLINASLOE,	345	.	65	37	243	.	1	1	.	3	1	.	.	4	.	7	.	2
BALLINROBE,	319	.	.	27	292	.	.	.	.	7	17	.	1	.	.	3	3	1
BALLYCASTLE,	191	.	.	29	162	.	.	.	.	4	.	.	.	1	.	4	.	.
BALLYMAHON,	210	.	.	28	182	.	.	.	.	3	.	.	.	2	1	1	.	2
BALLYMENA,	959	7	.	67	885	.	13	.	.	17	1	17	.	12	2	22	3	5
BALLYMONEY,	442	.	.	29	413	.	.	1	.	14	6	5	.	2	1	8	.	4
BALLYSHANNON	338	6	.	14	318	.	1	.	1	13	10	.	.	4	.	.	.	2
BALLYVAGHAN,	71	.	.	25	46	.	.	.	.	.	.	.	.	.	.	3	.	1
BALROTHERY,	297	.	.	36	261	.	2	2	.	5	.	1	.	2	.	5	2	2
BALTINGLASS,	297	.	.	30	267	.	3	.	1	10	21	7	.	2	1	3	.	4
BANBRIDGE,	824	.	.	64	760	.	13	3	.	29	2	6	1	15	1	29	2	6
BANDON,	303	.	.	34	269	.	1	1	4	6	.	.	1	2	6	4	4	1
BANTRY,	163	.	.	16	147	.	.	.	.	4	1	.	.	.	1	3	2	.
BAWNBOY,	234	.	.	10	224	.	8	.	.	6	.	.	.	4	.	.	2	1
BELFAST,	8,306	294	75	1,235	6,702	.	152	25	1	53	230	74	6	280	71	426	20	40
BELMULLET,	188	.	.	18	170	.	2	.	1	16	.	.	1	1	.	.	.	1
BORRISOKANE,	114	.	.	17	97	.	.	.	.	.	.	.	.	.	.	3	.	.
BOYLE,	455	.	.	44	411	.	.	1	.	11	.	3	.	6	.	1	1	.
CAHERSIVEEN,	202	1	.	36	165	.	4	.	.	1	.	.	.	2	.	3	.	.
CALLAN,	246	.	.	43	203	.	.	.	2	9	.	.	2	4	.	7	.	1
CARLOW,	636	17	18	78	523	.	8	.	1	6	30	3	1	6	1	11	1	4
CARRICKMACROSS,	216	.	.	13	203	.	.	1	.	1	2	.	.	10	.	3	1	.
CARRICK-ON-SHANNON,	271	4	.	29	238	.	.	.	.	5	.	.	.	1	.	.	1	1
CARRICK-ON-SUIR,	341	5	.	50	286	.	8	.	1	6	5	.	1	.	1	7	.	.
CASHEL,	310	14	.	49	247	.	2	1	1	5	2	1	.	2	1	11	.	3
CASTLEBAR,	395	10	30	14	341	.	.	.	1	12	18	.	2	1	.	2	4	1
CASTLEBLAYNEY,	448	.	.	34	414	.	4	.	.	9	1	4	.	.	1	4	2	4
CASTLECOMER,	162	.	.	29	133	.	.	.	.	.	2	.	.	3	1	2	.	.
CASTLEDERG,	174	.	.	17	157	.	.	.	.	4	.	1	.	.	.	1	.	1
CASTLERAGH,	385	.	.	22	363	.	1	.	1	11	2	6	3	3	2	1	5	4
CASTLETOWN,	148	.	.	17	131	.	.	.	.	6	1	.	2	.	.	5	1	2
CAVAN,	589	7	.	69	513	.	2	1	.	22	2	2	1	8	.	5	3	1
CELBRIDGE,	212	.	.	51	161	.	2	.	.	10	.	4	.	2	.	6	.	3
CLAREMORRIS,	327	.	.	23	304	.	3	1	2	5	2	.	2	.	.	5	.	2
CLIFDEN,	223	.	.	22	201	.	.	.	.	5	3	.	1	.	.	.	2	1
CLOGHEEN,	199	.	.	34	165	.	.	.	.	.	2	.	.	.	.	4	.	1
CLOGHER	239	1	.	17	221	.	.	.	.	6	.	.	.	1	.	4	.	1
CLONAKILTY,	273	.	.	32	241	.	.	.	2	1	1	.	.	1	1	4		1
CLONES,	231	1	.	15	215	.	1	.	.	6	6	.	.	1	.	2	.	.

and Special Hospitals; (2), in Public Lunatic Asylums; (3), in Workhouses, and (4), at their Number of Inquests in the Provinces, Counties, and Superintendent in Ireland in 1899—*continued.*

Poor Law Unions arranged Alphabetically.

Death. Constitutional Diseases. Cancer.	Tabes Mesenterica.	Tubercular Meningitis.	Phthisis.	Other forms of Tuberculosis, Scrofula.	Other Constitutional Diseases.	Local Diseases. Diseases of Nervous System	Circulatory System.	Respiratory System.	Digestive System.	Urinary System	Parturition.	Other Local Diseases.	Violence. Accidental.	Homicidal.	Suicidal.	Execution.	All other Causes.	Number of Inquests.	Superintendent Registrars' Districts or Poor Law Unions.
5	4	3	25	1	2	20	22	2	16	5	.	1	4	.	.	.	133	12	Abbeyleix.
18	6	10	57	9	8	52	48	65	28	9	1	5	9	2	2	.	127	19	Antrim.
8	1	1	19	1	2	29	18	21	10	8	.	3	6	.	.	.	76	12	Ardee.
35	7	12	107	10	13	96	95	141	48	24	5	8	18	.	1	2	242	19	Armagh.
10	2	4	29	6	6	38	40	52	22	8	.	.	9	.	1	.	126	12	Athlone.
21	7	2	41	10	11	27	41	50	20	10	3	2	12	.	3	.	97	17	Athy.
8	1	4	17	2	1	18	25	43	23	4	2	1	3	.	.	.	88	3	Bailieborough.
5	1	4	34	4	3	17	17	38	8	6	2	.	4	.	.	.	89	.	Ballina.
9	4	6	55	2	5	44	22	37	12	10	2	3	3	.	.	.	112	8	Ballinasloe.
11	4	4	30		9	24	7	48	17	5	2	2	4	.	.	.	118	2	Ballinrobe.
14	.	1	16	2	.	17	24	21	10	6	1	1	9	.	.	.	60	12	Ballycastle.
7	1	1	16	1	3	10	15	30	15	4	4	2	4	.	.	.	88	4	Ballymahon.
33	7	14	114	10	13	106	87	149	59	19	6	5	19	.	1	.	225	27	Ballymena.
24	5	4	51	1	9	40	36	51	30	14	3	4	18	.	2	.	109	17	Ballymoney.
4	1	3	42		6	21	22	39	23	9	1	3	10	.	.	.	119	8	Ballyshannon.
.	1	1	10	.	1	5	1	2	7	2	.	.	1	.	1	.	35	3	Ballyvaghan.
8	2	11	37	.	4	29	48	24	7	7	2	4	9	.	1	.	83	11	Balrothery.
17	3	3	23	3	4	14	32	42	7	3	2	6	10	.	.	.	76	3	Baltinglass.
29	6	13	83	5	10	77	98	106	50	21	4	7	23	.	4	.	181	31	Banbridge.
17	5	9	40	3	6	28	28	37	19	4	2	3	4	.	1	.	67	4	Bandon.
6	1	1	24	.	2	6	10	29	6	4	3	3	4	1	.	.	52	5	Bantry.
10	2	3	17	2	2	11	18	55	14	2	3	3	3	.	.	.	68	3	Bawnboy.
202	223	192	1,156	144	83	655	663	1,709	372	173	42	71	219	.	16	.	1,008	464	Belfast.
3	1	.	8	2	1	44	4	13	6	.	.	.	3	.	.	.	81	.	Belmullet.
1	3	.	8	1	4	9	8	17	13	2	1	2	4	.	.	.	38	4	Borrisokane.
13	2	2	76	.	5	21	30	49	24	8	4	6	3	.	.	.	189	3	Boyle.
3	.	1	19	.	1	14	11	24	10	.	.	2	9	.	.	.	98	8	Cahersiveen.
6	5	3	19	3	4	14	10	22	14	4	3	4	5	.	.	.	105	1	Callan.
33	7	12	66	.	18	80	79	56	21	10	5	1	20	.	3	.	153	20	Carlow.
5	1	3	25	.	4	16	9	39	6	4	.	1	2	.	1	.	82	3	Carrickmacross.
12	2	.	36	3	6	24	27	34	7	3	3	4	9	.	.	.	93	5	Car.-on-Shannon.
17	3	2	39	6	4	28	20	47	16	10	1	.	13	.	1	.	105	14	Carrick-on-Suir.
6	3	2	36	5	7	23	36	47	17	8	3	2	7	.	.	.	79	3	Cashel.
8	.	1	44	3	14	36	13	48	13	15	3	2	10	1	1	.	142	2	Castlebar.
27	5	6	38	6	12	29	40	60	29	18	2	2	7	.	.	.	138	10	Castleblayney.
5	2	2	16	.	2	11	19	31	6	1	1	2	6	.	.	.	50	1	Castlecomer.
5	.	3	26	3	3	13	15	26	6	3	.	.	.	.	1	.	63	2	Castlederg.
6	.	1	60	2	4	16	34	42	19	5	4	3	5	.	.	.	145	5	Castlereagh.
3	1	2	17	.	.	14	8	26	7	1	.	1	3	.	1	.	47	8	Castletown.
18	9	5	49	4	12	43	52	86	43	21	4	7	10	.	1	.	178	10	Cavan.
6	2	5	20	1	2	21	19	20	15	1	2	3	6	.	.	.	62	4	Celbridge.
10	.	.	44	2	11	22	22	54	27	6	.	.	7	.	.	.	100	2	Claremorris.
1	1	.	34	.	1	9	12	36	9	1	1	1	3	.	.	.	102	.	Clifden.
8	2	2	18	3	2	12	23	27	4	3	.	1	8	.	.	.	77	4	Clogheen.
11	1	2	31	.	1	24	30	28	14	8	.	4	6	.	1	.	66	10	Clogher.
10	2	5	36	.	4	11	18	42	8	.	5	.	7	.	1	.	113	11	Clonakilty.
11	.	6	24	2	4	11	17	24	20	8	.	5	5	2	2	.	74	7	Clones.

TOTAL NUMBER OF DEATHS.—NUMBER of PERSONS who died (1), in INFIRMARIES and GENERAL
OWN HOMES, &c.; NUMBER of DEATHS from the PRINCIPAL CAUSES; and
REGISTRARS' DISTRICTS

SUPERINTENDENT REGISTRARS' DISTRICTS, OR

SUPERINTENDENT REGISTRARS' DISTRICTS OR POOR LAW UNIONS.	TOTAL NUMBER of DEATHS.	NUMBER OF PERSONS WHO DIED				CAUSES OF												
						SPECIAL FEBRILE OR ZYMOTIC DISEASES.												
		In Infirmaries and General and Special Hospitals.	In Public Lunatic Asylums	In Workhouses and Workhouse Hospitals.	At their own Homes, &c.	Small Pox.	Measles.	Scarlatina.	Typhus.	Influenza.	Whooping-cough.	Diphtheria.	Simple continued & ill-defined Fever.	Enteric Fever.	Simple Cholera.	Diarrhœa and Dysentery.	Puerperal Fever.	*Other Zymotic Diseases.*
CLONMEL,	410	.	59	92	259	.	.	.	.	5	.	.	.	5	2	11	2	1
COLERAINE,	556	.	.	32	524	.	3	.	.	11	.	1	.	3	1	12	.	1
COOKSTOWN,	386	.	.	16	370	.	2	1	.	17	3	1	1	.	.	2	.	1
COOTEHILL,	341	.	.	22	319	.	2	.	1	13	.	1	.	.	.	3	.	1
CORK,	2,928	282	142	574	1,930	.	47	3	8	36	37	11	1	20	31	138	7	14
CORROFIN,	72	.	.	12	60	.	.	1	.	1	.	.	.	.	.	.	.	.
CROOM,	173	.	.	28	145	.	3	.	.	10	3	.	.	3	.	1	.	1
DELVIN,	109	.	.	1	93		.	.	.	1	.	.	.	2	.	1	.	.
DINGLE,	284	.	.	32	252	.	21	.	5	11	22	.	.	1	.	5	1	.
DONEGAL,	283	.	.	10	273	.	.	.	.	20	4	.	.	.	.	5	.	1
DOWNPATRICK,	782	7	49	39	687	.	2	2	.	37	9	1	.	1	.	17	3	3
DROGHEDA,	452	.	.	80	372	.	4	.	2	10	.	.	1	3	.	5	3	3
DROMORE, WEST,	155	.	.	13	142	.	.	.	.	8	1	1	1	.	.	.	.	2
DUBLIN, NORTH,	4,552	615	134	814	2,980	.	241	14	1	89	53	32	2	74	19	221	6	43
DUBLIN, SOUTH,	6,047	1,325	13	863	3,846	.	391	35	4	135	103	30	1	109	27	282	6	52
DUNDALK,	559	7	.	52	500	.	14	2	.	18	10	3	1	5	.	13	3	6
DUNFANAGHY,	212	.	.	1	211	.	.	1	.	4	1	.	.	2	.	2	1	.
DUNGANNON,	577	.	.	37	540	.	.	1	1	15	3	3	.	7	.	11	.	7
DUNGARVAN,	316	.	.	52	264	.	4	.	3	2	2	1	.	2	1	14	1	2
DUNMANWAY,	177	.	.	19	158	.	1	.	1	1	1	.	.	3	.	3	2	.
DUNSHAUGHLIN,	140	.	.	25	115	.	.	3	.	9	2	1		.	.	2	.	1
EDENDERRY,	227	.	.	20	207	.	.	1	.	7	2	.	.	1	.	3	1	.
ENNIS,	313	24	13	73	203	.	3	.	.	2	.	3	3	2	.	3	.	1
ENNISCORTHY,	466	.	28	40	398	.	.	.	2	15	.	.	.	.	.	11	.	2
ENNISKILLEN,	538	14	.	51	473	.	3	.	.	22	9	.	.	3	.	7	1	1
ENNISTIMON,	262	.	.	37	225	.	3	1	2	.	.	.	.	.	.	3	.	3
FERMOY,	374	.	.	47	327	.	1	4	.	6	2	.	.	1	.	14	1	.
GALWAY,	598	18	.	81	499	.	1	1	2	20	1	1	2	2	.	6	.	3
GLENNAMADDY,	194	.	.	15	179	.	.	.	.	.	1	.	1	1	.	.	1	1
GLENTIES,	411	.	.	27	384	.	.	.	2	18	.	.	1	4	.	5	7	2
GOREY,	262	.	.	42	220	.	.	.	1	3	.	1	.	1	2	3	1	2
GORT,	182	.	.	28	154	.	.	.	.	4	.	1	.	1	1	1	.	.
GRANARD,	349	.	.	38	311	.	1	.	.	4	.	.	.	2	1	2	.	1
INISHOWEN,	437	.	.	23	414	.	.	5	1	30	4	4	.	5	1	7	2	1
IRVINESTOWN,	201	.	.	20	181	.	.	.	1	1	.	1	.	2	1	1	1	.
KANTURK,	369	.	.	39	330	.	37	.	.	7	1	1	.	5	.	7	.	1
KELLS,	210	.	.	40	170	.	1	.	.	14	.	.	.	1	.	2	2	2
KENMARE,	139	.	.	14	125	.	3	.	.	4	.	.	.	.	.	.	1	.
KILKEEL,	326	.	.	23	303	.	.	6	.	7	.	3	.	.	.	1	5	2
KILKENNY,	437	35	29	71	302	.	4	.	.	8	.	19	1	1	.	14	.	1
KILLADYSERT,	148	.	.	14	134	.	5	.	1	.	.	.	.	.	.	3	.	.
KILLALA,	91	.	.	12	79	.	.	.	1	8	.	2	.	2	.	.	2	1
KILLARNEY,	593	.	36	96	461	.	72	2	1	10	2	1	.	.	2	8	.	4
KILMACTHOMAS,	108	.	.	18	90	.	1	.	.	.	6	.	.	1	.	.	.	.

and Special Hospitals; (2), in Public Lunatic Asylums; (3), in Workhouses; and (4), at their Number of Inquests in the Provinces, Counties, and Superintendent in Ireland in 1899—*continued.*

Poor Law Unions arranged Alphabetically.

Death. Constitutional Diseases. Cancer.	Tabes Mesenterica.	Tubercular Meningitis.	Phthisis.	Other forms of Tuberculosis, Scrofula.	Other Constitutional Diseases.	Local Diseases. Diseases of Nervous System	Circulatory System.	Respiratory System.	Digestive System.	Urinary System	Parturition.	Other Local Diseases.	Violence Accidental.	Homicidal.	Suicidal.	Execution.	All other Causes.	Number of Inquests.	Superintendent Registrars' Districts or Poor Law Unions.
6	2	6	63	8	5	51	42	90	21	6	.	2	11	.	.	.	71	5	Clonmel.
28	1	12	55	4	6	47	60	76	44	16	1	8	16	1	1	.	148	16	Coleraine.
16	7	2	30	4	5	35	55	55	23	9	3	7	14	.	.	.	93	7	Cookstown.
16	2	2	36	.	6	19	40	50	24	11	2	3	4	1	1	.	103	5	Cootehill.
97	38	60	474	40	28	196	370	482	102	48	13	24	98	2	.	.	503	103	Cork.
4	.	1	6	1	1	8	4	8	3	1	1	1	2	.	1	.	28	2	Corrofin
6	2	1	19	1	4	14	16	19	8	5	.	3	2	.	1	.	51	1	Croom.
2	.	1	10	3	4	10	8	20	14	5	.	.	2	.	.	.	26	1	Delvin.
8	2	5	32	4	1	23	21	56	7	2	3	1	2	.	2	.	49	7	Dingle.
13	.	1	24	1	3	21	17	43	18	7	2	1	3	.	.	.	99	3	Donegal.
39	7	15	93	8	13	62	89	99	39	21	3	5	25	2	.	.	187	34	Downpatrick.
8	1	7	71	10	4	55	39	47	16	1	1	2	16	.	1	.	142	43	Drogheda.
7	.	3	20	4	2	10	7	8	6	5	.	2	4	.	.	.	64	1	Dromore, West.
137	158	131	520	85	48	487	306	929	214	92	12	29	113	2	9	.	485	157	Dublin, North.
204	130	128	767	129	57	551	466	1,149	278	117	12	41	138	2	9	.	694	196	Dublin, South.
19	5	16	62	2	9	59	47	80	33	12	3	4	19	.	1	.	113	19	Dundalk.
9	2	.	15	4	4	13	12	42	7	7	4	2	6	.	.	.	74	1	Dunfanaghy.
28	6	7	45	6	7	41	66	94	39	15	2	4	11	.	.	.	158	10	Dungannon.
10	7	3	38	2	1	32	31	23	14	5	3	2	14	1	.	.	98	14	Dungarvan.
5	3	1	17	1	2	8	14	32	8	.	.	1	3	.	.	.	70	3	Dunmanway.
7	.	1	20	2	1	11	9	24	3	3	2	1	3	.	.	.	35	5	Dunshaughlin.
10	3	2	33	1	3	27	26	20	7	4	1	2	6	.	.	.	67	9	Edenderry.
6	1	4	44	2	5	24	22	53	23	10	.	3	6	.	.	.	93	7	Ennis.
15	4	9	45	7	9	50	39	67	29	8	5	2	8	.	2	.	137	13	Enniscorthy.
29	2	10	51	5	18	45	39	80	24	16	.	4	9	.	1	.	159	20	Enniskillen.
13	2	1	26	4	3	19	17	43	5	1	6	4	5	.	1	.	100	6	Ennistimon.
10	2	7	44	2	11	26	41	65	14	6	.	3	16	.	2	.	96	12	Fermoy.
21	2	12	63	5	6	93	42	74	21	9	5	5	11	.	1	.	189	18	Galway.
4	.	1	20	.	3	6	11	34	6	4	1	1	3	.	.	.	95	2	Glennamaddy.
9	.	.	46	1	4	22	31	68	16	4	1	1	6	.	.	.	163	2	Glenties.
13	7	3	34	2	4	20	30	36	15	6	2	2	10	.	.	.	64	4	Gorey.
7	.	.	22	1	2	14	14	32	6	5	1	1	4	.	1	.	64	6	Gort.
13	2	1	34	2	8	28	20	40	23	2	2	2	9	.	.	.	152	5	Granard.
19	3	6	30	5	8	24	35	47	27	9	.	1	11	.	.	.	152	8	Inishowen.
11	2	3	17	3	3	11	13	25	15	4	.	1	6	.	.	.	79	6	Irvinestown.
13	4	5	31	4	2	20	37	71	24	5	.	2	8	.	1	.	83	15	Kanturk.
12	.	1	20	.	5	13	14	33	5	5	1	1	5	.	1	.	72	9	Kells.
2	1	.	21	2	1	12	6	27	7	2	.	.	1	.	.	.	49	1	Kenmare.
14	6	2	40	11	2	27	29	38	23	7	.	2	6	.	.	.	95	9	Kilkeel.
6	3	.	54	5	1	44	20	79	14	13	1	2	8	.	.	1	138	4	Kilkenny.
5	.	1	28	.	.	10	5	15	9	2	1	1	2	.	.	.	60	2	Killadysert.
2	.	2	8	.	.	5	2	17	2	2	4	1	.	.	.	.	30	.	Killala.
5	8	9	90	9	3	39	25	83	49	7	3	6	19	1	.	.	135	23	Killarney.
2	1	1	12	.	.	12	8	14	4	2	.	.	1	.	.	.	43	1	Kilmacthomas.

TOTAL NUMBER OF DEATHS.—NUMBER of PERSONS who died (1), in INFIRMARIES and GENERAL OWN HOMES, &c.; NUMBER of DEATHS from the PRINCIPAL CAUSES; and REGISTRARS' DISTRICTS

SUPERINTENDENT REGISTRARS' DISTRICTS, OR

SUPERINTENDENT REGISTRARS' DISTRICTS OR POOR LAW UNIONS.	TOTAL NUMBER of DEATHS.	NUMBER OF PERSONS WHO DIED				CAUSES OF												
						SPECIAL FEBRILE OR ZYMOTIC DISEASES.												
		In Infirmaries and General and Special Hospitals.	In Public Lunatic Asylums	In Workhouses and Workhouse Hospitals.	At their own Homes, &c.	Small Pox.	Measles.	Scarlatina.	Typhus.	Influenza.	Whooping-cough.	Diphtheria.	Simple continued & Ill-defined Fever.	Enteric Fever.	Simple Cholera.	Diarrhœa and Dysentery.	Puerperal Fever.	*Other Zymotic Diseases.*
KILMALLOCK,	454	.	.	80	374	.	21	.	1	12	11	.	1	3	6	13	3	1
KILRUSH,	437	.	.	48	389	.	6	.	.	2	16	.	.	2	2	14	1	1
KINSALE,	229	.	.	37	192	.	.	.	.	1	.	.	1	1	.	5	.	.
LARNE,	544	.	.	34	510	1	.	2	.	3	3	4	.	8	1	16	2	2
LETTERKENNY,	248	.	35	13	200	.	.	.	.	3	.	1	.	.	.	3	.	2
LIMAVADY,	337	.	.	17	320	.	.	.	.	11	.	.	1	3	.	1	.	.
LIMERICK,	1,226	74	68	283	801	.	5	3		4	11	4	1	9	5	28	.	2
LISBURN,	975	15	.	45	915	.	11	1	.	13	7	5	.	12	1	27	1	2
LISMORE,	222	.	.	43	179	.	.	.	.	13	.	.	.	.	.	1	1	.
LISNASKEA,	268	.	.	23	245	.	.	.	.	10	.	3	.	.	.	1	1	4
LISTOWEL,	586	.	.	70	516	.	16	1	5	5	10	.	1	2	2	4	3	2
LONDONDERRY,	1,191	26	35	58	1,072	.	26	3	.	24	4	12	.	6	3	52	2	7
LONGFORD,	351	7	.	42	302	.	.	.	1	14	1	.	.	3	.	1	1	1
LOUGHREA,	271	.	.	34	237	.	.	.	2	9	.	1	.	4	.	1	2	2
LURGAN,	1,061	.	.	114	947	.	21	4	.	42	6	1	2	6	.	29	5	6
MACROOM,	323	.	.	39	284	.	9	.	.	3	6	.	.	4	.	6	1	.
MAGHERAFELT,	672	.	.	33	639	.	5	4	.	14	.	2	1	2	.	4	2	3
MALLOW,	378	.	.	56	322	.	11	.	.	18	6	.	.	3	2	12	.	2
MANORHAMILTON,	299	.	.	15	284	.	.		.	9	10	.	.	2	.	2	2	2
MIDDLETON,	359	.	.	84	275	.	.	.	.	8	7	.	.	1	1	6	1	.
MILLFORD,	253	2	.	13	238	.	.	1	.	3	1	.	.	1	.	6	2	1
MILLSTREET,	187	.	.	25	162	.	17	.	2	1	1	2	.	.	1	1	1	.
MITCHELSTOWN,	205	.	.	27	178	.	2	1	.	3	2	1	.	7	4	3	.	1
MOHILL,	258	.	.	34	224	.	1	.	.	25	.	.	.	.	.	1	.	.
MONAGHAN,	530	8	34	32	456	.	1	1	.	8	.	4	.	2	2	4	.	4
MOUNTBELLEW,	224	.	.	20	204	.	.	.	.	4	.	.	.	.	.	4	3	2
MOUNTMELLICK,	538	23	26	41	448	.	12	.	.	13	20	4	.	3	.	5	1	9
MULLINGAR,	486	10	45	49	382	.	.	.	.	6	.	4	.	5	1	5	.	1
NAAS,	563	1	.	74	488	.	6	.	1	17	10	8	.	7	.	12	3	3
NAVAN,	245	8	.	54	183	.	.	.	.	7	.	.	.	3	.	1	1	.
NENAGH,	363	.	.	51	312	.	2	.	1	10	10	1	.	1	.	8	2	1
NEWCASTLE,	348	.	.	42	306	.	17	1	.	.	2	.	1	8	.	15	1	4
NEW ROSS,	450	3	4	63	380	.	.	.	.	8	12	.	.	.	1	3	.	1
NEWRY,	1,031	10	.	86	935	.	13	5	4	18	8	7	.	11	1	25	4	12
NEWTOWNARDS,	796	2	.	46	748	.	2	3	.	8	15	5	.	4	2	23	1	6
OLDCASTLE,	230	.	.	12	218	.	.	.	.	4	.	.	1	.	.	3	.	3
OMAGH,	684	19	72	57	536	.	5	1	.	9	1	.	1	.	3	7	4	1
OUGHTERARD,	226	.	.	11	215	.	.	.	1	6	.	.	1	.	.	.	1	.
PARSONSTOWN,	364	1	.	42	321	.	.	.	.	9	.	2	2	1	.	4	.	4
PORTUMNA,	113	.	.	14	99	.	.	.	.	.	1	.	.	1	.	.	.	2
RATHDOWN,	1,030	51	2	94	883	.	23	7	.	31	1	8	.	5	2	37	4	7
RATHDRUM,	403	10	.	27	366	.	5	5	.	11	.	7	.	4	.	11	1	3
RATHKEALE,	260	.	.	39	221	.	5	1	.	.	2	.	.	2	1	11	.	3
ROSCOMMON,	236	5	4	33	194	.	.	4	.	15	.	3	.	2	1	.	.	.
ROSCREA,	283	.	.	28	255	.	9	1	1	1	7	.	.	.	2	7	.	4
SCARRIFF,	152	.	.	13	139	.	5	.	1	6	.	.	.	.	.	5	.	.

and Special Hospitals; (2), in Public Lunatic Asylums; (3), in Workhouses; and (4), at their Number of Inquests in the Provinces, Counties, and Superintendent in Ireland in 1899—*continued.*

Poor Law Unions arranged Alphabetically.

Death. Constitutional Diseases.						Local Diseases. Diseases of							Violence.						
Cancer.	Tabes Mesenterica.	Tubercular Meningitis.	Phthisis.	Other forms of Tuberculosis Scrofula.	*Other Constitutional Diseases.*	Nervous System.	Circulatory System.	Respiratory System.	Digestive System.	Urinary System.	Parturition.	*Other Local Diseases*	Accidental.	Homicidal.	Suicidal.	Execution.	All other Causes.	Number of Inquests.	Superintendent Registrars' Districts or Poor Law Unions.
14	6	4	36	1	9	32	40	76	31	12	5	8	10	2	1	.	95	14	Kilmallock.
8	1	3	52	3	4	45	27	55	14	8	.	2	10	.	2	.	159	19	Kilrush
12	2	.	30	4	2	22	17	32	11	4	2	1	2	.	1	.	79	3	Kinsale.
23	3	14	78	11	8	60	43	75	29	12	3	1	30	.	1	.	111	35	Larne.
1	1	4	26	3	6	32	24	43	22	5	2	2	3	.	2	.	64	8	Letterkenny
16	2	4	32	2	5	26	30	49	20	6	1	.	13	.	.	.	115	15	Limavady.
31	15	29	181	18	13	136	154	231	44	25	4	5	21	.	3	.	244	27	Limerick.
39	3	10	130	24	10	94	107	147	46	27	5	6	31	1	4	.	211	53	Lisburn.
6	.	1	26	2	4	15	20	36	12	5	1	1	4	.	.	.	74	3	Lismore.
14	2	3	24	2	4	13	19	29	18	2	.	.	4	.	.	.	115	7	Lisnaskea.
12	8	11	73	3	6	31	48	86	25	7	4	1	14	.	.	.	206	19	Listowel.
54	14	29	141	37	21	116	72	211	62	22	7	10	30	.	3	.	223	58	Londonderry.
11	4	2	44	4	3	25	23	34	21	2	5	1	6	.	1	.	143	10	Longford.
10	1	5	26	2	3	31	17	34	6	6	1	2	7	.	.	.	99	1	Loughrea.
54	17	21	132	17	11	97	96	213	47	28	6	6	27	1	2	.	164	25	Lurgan.
6		3	30	4	5	23	21	46	11	2	3	3	4	.	.	.	131	8	Macroom.
29		11	62	11	19	56	73	86	37	9	7	11	14	.	1	.	209	25	Magherafelt.
7		5	43	6	2	17	26	70	19	11	1	4	3	.	1	.	106	10	Mallow.
8	1	2	37	2	3	19	16	47	19	6	2	2	3	.	.	.	105	1	Manorhamilton.
10	2	7	65	2	3	25	43	27	19	5	.	2	10	.	.	.	115	12	Middleton.
20	1	1	21	3	5	20	27	45	14	8	2	3	4	.	.	.	64	3	Millford.
15	1	1	19	.	1	12	14	34	10	1	.	3	5	.	.	.	45	5	Millstreet.
7	1	1	18	3	2	9	17	45	8	2	1	2	2	1	.	.	62	4	Mitchelstown.
3	.	2	22	3	7	20	11	33	11	8	1	2	3	.	1	.	104	2	Mohill.
22	7	6	72	6	12	50	49	73	34	17	3	4	9	.	2	.	138	5	Monaghan.
4	2	.	10	.	2	15	20	32	9	3	3	4	5	.	.	.	102	8	Mountbellew.
17	5	5	58	7	6	45	42	51	21	18	1	2	12	1	1	.	179	23	Mountmellick.
14	4	3	65	10	10	56	49	61	31	10	4	3	12	1	.	.	131	12	Mullingar.
20	5	10	68	4	6	44	75	67	24	13	.	3	23	.	1	.	133	20	Naas.
10	6	5	22	5	4	34	42	29	15	5	.	3	4	.	.	.	49	15	Navan
8	3	3	36	3	5	20	26	38	20	6	4	2	11	.	1	.	141	8	Nenagh.
8	2	4	31	3	1	27	12	52	17	3	2	5	10	.	1	.	121	13	Newcastle.
16	5	7	59	3	4	38	55	61	26	13	.	1	8	.	.	.	129	12	New Ross.
55	11	12	113	13	24	94	103	140	67	26	4	6	22	.	1	.	232	34	Newry.
41	9	10	98	11	9	56	65	105	45	21	11	13	22	.	2	.	189	23	Newtownards.
7	.	1	24	2	4	23	16	19	13	2	2	3	.	.	1	.	102	5	Oldcastle.
8	4	9	93	13	12	56	46	89	47	15	2	10	25	3	.	.	210	20	Omagh.
3	.	.	28	2	.	23	9	33	11	1	2	4	5	.	.	.	96	1	Oughterard.
14	1	6	41	4	10	32	35	40	15	6	2	5	9	.	2	.	120	19	Parsonstown.
5	2	3	19	.	1	7	15	18	3	.	.	1	3	.	.	.	32	3	Portumna.
52	26	13	104	13	26	115	93	161	55	31	3	19	28	.	1	.	165	24	Rathdown.
13	1	9	47	5	7	36	21	50	28	6	3	3	12	.	1	.	114	11	Rathdrum.
4	1	3	36	4	6	14	19	34	10	8	.	8	8	1	.	.	79	7	Rathkeale.
11	1	2	29	8	2	9	19	25	6	6	2	.	4	.	.	.	87	9	Roscommon.
5	.	1	27	1	6	16	36	30	10	4	1	3	5	.	3	.	103	5	Roscrea.
1	.	.	14	.	2	18	9	28	14	3	1	3	3	.	1	.	38	4	Scarriff.

TOTAL NUMBER OF DEATHS.—NUMBER of PERSONS who died (1), in INFIRMARIES and GENERAL
OWN HOMES, &c.; NUMBER of DEATHS from the PRINCIPAL CAUSES; and
REGISTRARS' DISTRICTS

SUPERINTENDENT REGISTRARS' DISTRICTS, OR

SUPERINTENDENT REGISTRARS' DISTRICTS IN POOR LAW UNIONS.	TOTAL NUMBER of DEATHS.	NUMBER OF PERSONS WHO DIED				CAUSES OF												
						SPECIAL FEBRILE OR ZYMOTIC DISEASES.												
		In Infirmaries and General and Special Hospitals.	In Public Lunatic Asylums	In Workhouses and Workhouse Hospitals.	At their own Homes, &c.	Small Pox.	Measles.	Scarlatina.	Typhus.	Influenza.	Whooping-cough.	Diphtheria.	Simple continued & Ill-defined Fever.	Enteric Fever.	Simple Cholera.	Diarrhœa and Dysentery.	Puerperal Fever.	*Other Zymotic Diseases.*
SHILLELAGH,	147	.	.	12	135	.	3	.	.	6	8	.	.	3	.	1	.	.
SKIBBEREEN,	320	.	.	25	295	.	.	.	4	1	1	1	2	1	.	8	2	2
SKULL,	114	.	.	8	106	.	.	.	.	4	.	.	.	.	.	.	1	1
SLIGO,	695	18	49	61	567	.	1	3	11	29	1	.	4	9	.	17	1	6
STRABANE,	590	1	.	45	544	.	8	2	.	10	7	3	.	4	.	10	3	4
STRANORLAR,	228	.	.	21	207	.	2	.	.	8	.	1	2	2	.	5	.	4
STROKESTOWN,	250	.	.	23	227	.	.	1	.	4	.	.	.	2	.	1	2	.
SWINEFORD,	546	.	.	27	519	.	2	.	.	21	7	1	1	2	.	5	2	1
THOMASTOWN,	215	.	.	34	181	.	.	.	2	9	9	.	.	3	.	2	.	1
THURLES,	395	1	.	54	340		3	2	.	2	14	1	1	8	.		.	2
TIPPERARY,	510	.	.	48	462	.	2	2	.	7	1	1	.	6	.	7	2	1
TOBERCURRY,	283	.	.	25	258	.	.	.	1	9	1	.	.	1	.	.	.	.
TRALEE,	572	20	.	83	469	.	49	1	9	7	3	5	1	3	8	6	3	5
TRIM,	217	.	.	19	198	.	.	1	.	1	6	1	.	.	.	2	.	1
TUAM,	435	.	.	38	397	.	3	.	.	20	15	1	.	3	1	1	2	.
TULLA,	144	.	.	26	118	.	2	.	.	.	.	.	.	3	.	1	.	2
TULLAMORE,	321	6	.	46	269	.	.	.	.	13	5	.	.	5	.	6	.	1
URLINGFORD,	165	.	.	36	129	.	1	.	.	.	3	.	.	.	.	2	.	1
WATERFORD,	1,055	36	31	170	818	.	69	19	3	14	20	1	.	7	1	28	3	7
WESTPORT,	494	.	.	33	461	.	12	.	.	31	5	1	3	.	.	3	1	4
WEXFORD,	616	3	1	81	531	.	.	.	3	8	11	1	1	1	.	19	2	1
YOUGHAL,	265	.	.	63	202	.	.	.	.	13	8	.	.	1	.	6	1	2

and Special Hospitals; (2), in Public Lunatic Asylums; (3), in Workhouses; and (4), at their Number of Inquests in the Provinces, Counties, and Superintendent in Ireland in 1899—*continued.*

Poor Law Unions arranged Alphabetically.

Death. Constitutional Diseases. Cancer.	Tabes Mesenterica.	Tubercular Meningitis.	Phthisis.	Other forms of Tuberculosis, Scrofula.	Other Constitutional Diseases.	Local Diseases. Diseases of Nervous System.	Circulatory System.	Respiratory System.	Digestive System.	Urinary System.	Parturition.	Other Local Diseases.	Violence. Accidental.	Homicidal.	Suicidal.	Execution.	All other Causes.	Number of Inquests.	Superintendent Registrars' Districts or Poor Law Unions.
6	.	1	11	.	3	13	13	7	3	1	.	1	2	1	.	.	64	4	Shillelagh.
7	4	1	37	1	2	10	13	55	14	4	4	.	8	.	.	.	138	15	Skibbereen.
3	1	3	9	.	1	8	10	13	4	1	1	1	6	1	.	.	46	9	Skull.
21	8	9	77	8	9	72	53	74	24	9	2	8	16	.	.	.	223	18	Sligo.
30	11	13	67	14	9	51	54	75	23	18	2	8	11	1	2	.	150	11	Strabane.
15	1	.	19	4	8	17	11	33	13	5	3	2	4	.	.	.	69	4	Stranorlar.
8	1	4	37	4	2	14	13	36	15	2	3	1	.	1	.	.	99	3	Strokestown
8	2	2	67	8	5	42	24	72	25	4	4	3	6	.	1	.	236	4	Swineford.
4	2	2	18	.	2	19	16	29	11	6	.	4	3	.	.	.	73	.	Thomastown.
13	4	6	38	4	8	22	25	39	26	8	3	2	9	.	.	.	146	8	Thurles.
17	1	6	62	7	4	29	39	77	17	15	1	2	5	.	.	.	199	8	Tipperary.
4	1	5	35	2	.	15	16	36	7	3	3	.	6	.	.	.	138	1	Tobercurry.
12	4	13	78	3	3	41	24	83	27	6	2	6	7	2	.	.	161	16	Tralee.
14	4	.	30	2	3	17	37	15	8	3	.	.	4	.	.	.	68	14	Trim.
9	2	4	30	4	5	25	20	47	23	4	4	1	7	1	.	.	203	8	Tuam.
4	1	.	17	1	1	10	8	14	16	1	1	2	.	.	.	.	60	4	Tulla.
9	6	1	34	11	4	29	44	28	13	6	1	1	8	.	1	.	95	17	Tullamore.
11	.	.	18	2	.	11	11	18	8	1	.	2	6	.	.	.	70	2	Urlingford
35	17	20	118	13	7	112	118	131	46	19	1	2	22	.	.	.	222	40	Waterford.
9	1	2	43	2	4	51	15	39	17	5	6	3	13	.	.	.	219	2	Westport.
20	12	9	95	9	10	53	89	79	16	8	3	4	16	.	1	.	145	30	Wexford.
3	5	2	31	2	.	54	31	39	10	6	1	.	8	.	.	.	72	4	Youghal.

POPULATION in 1891; TOTAL NUMBER of DEATHS in the YEAR 1899—NUMBER of PERSONS who died (3), in WORKHOUSES; and (4), at their OWN HOMES, &c.; NUMBER of DEATHS from the and the respective REGISTRARS' DISTRICTS in which the PRINCIPAL PROVINCIAL 1881 or 1891), are situated; with CORRESPONDING DETAILS for

No.	REGISTRARS' DISTRICTS, &c.	URBAN DISTRICTS (with Population of 10,000 or upwards), situated in the REGISTRARS' DISTRICTS, named in First Column.	POPULATION of REGISTRARS' DISTRICTS in 1891.	TOTAL NUMBER of DEATHS in 1899.	NUMBER OF PERSONS WHO DIED				CAUSES OF									
									SPECIAL FEBRILE OR ZYMOTIC									
					In Infirmaries and General and Special Hospitals.	In Public Lunatic Asylums	In Workhouses and Workhouse Hospitals.	At their own Homes, &c.	Small-pox.	Measles.	Scarlet Fever.	Typhus.	Influenza.	Whooping-cough.	Diphtheria.	Simple and Ill-defined Fever.	Enteric Fever.	Simple Cholera.
	Province of LEINSTER.																	
1	Drogheda, Nos. 1, 2, and 3.	Drogheda.	17,317	312	.	.	80	232	.	4	.	1	3	.	.	1	2	.
2	Dublin Registration Area.*	Dublin, Pembroke, Rathmines and Rathgar, and Kingstown.	349,594	10,681	1,991	147	1,677	6,866	.	649	50	5	227	150	61	3	182	46
3	Dundalk, . . .	Dundalk, .	17,221	316	7	.	52	257	.	14	2	.	7	8	2	1	4	.
4	Kilkenny, Nos. 1 & 2,	Kilkenny, .	14,812	332	35	29	71	197	.	3	.	.	4	.	18	1	1	.
5	Wexford, . . .	Wexford, .	14,474	316	3	1	85	227	.	.	.	2	4	1	.	1	.	.
6	Total of above named Registrars' Districts, .		413,418	11,957	2,036	177	1,965	7,779	.	670	52	8	245	159	81	7	189	46
7	Remaining portion of Province, .		778,364	11,381	86	123	1,341	9,831	.	75	21	16	280	166	57	6	86	13
8	Total, Leinster, . .		1,191,782	23,338	2,122	300	3,306	17,610	.	745	73	24	525	325	138	13	275	59
	Province of MUNSTER.																	
9	Cork, Nos. 1 to 9, .	Cork, . .	89,785	2,338	282	142	574	1,340	.	44	.	6	24	34	9	.	12	30
10	Limerick, Nos. 1 to 3,	Limerick, .	37,155	590	74	35	.	481	.	3	.	.	2	6	.	1	7	5
11	Waterford, Nos. 1 & 2,	Waterford, .	28,373	763	36	31	170	526	.	65	19	2	7	12	.	.	6	1
12	Total of above named Registrars' Districts, ...		155,313	3,691	392	208	744	2,347	.	112	19	8	33	52	9	1	25	36
13	Remaining portion of Province, .		1,018,330	14,300	65	141	2,155	11,939	.	346	25	47	225	165	26	16	98	44
14	Total, Munster, . .		1,173,643	17,991	457	349	2,899	14,286	.	458	44	55	258	217	35	17	123	80
	Province of ULSTER.																	
15	Armagh, . .	Armagh, .	12,453	302	10	26	55	211	.	.	.	.	3	2	.	1	4	3
16	Belfast Urban, Nos. 1 to 14.	Belfast, .	273,079	8,095	230	75	1,235	6,555	.	152	25	1	51	230	73	6	276	71
17	Lisburn, . . .	Lisburn, .	13,509	296	15	.	45	236		9	.	.	4	4	.	.	6	.
18	Londonderry Urban, Nos. 1 & 2, and Waterside Urban.	Londonderry,	33,200	839	26	35	58	720	.	26	1	.	17	4	6	.	5	3
19	Lurgan, No. 1, .	Lurgan, .	14,439	356	.	.	114	242	.	3	1	.	12	5	1	.	3	.
20	Newry, Nos. 1 & 2, .	Newry, .	16,550	303	10	.	.	293	.	1	2	.	7	3	1	.	3	1
21	Total of above named Registrars' Districts, ...		363,230	10,191	291	136	1,507	8,257	.	191	29	1	94	248	81	7	297	78
22	Remaining portion of Province, .		1,256,584	19,162	139	194	1,150	17,679	1	106	47	11	528	101	104	13	141	21
23	Total, Ulster, . .		1,619,814	29,353	430	330	2,657	25,936	1	297	76	12	622	349	185	20	438	99
	Province of CONNAUGHT.																	
24	Galway, Nos. 1 & 2,	Galway, .	16,823	331	18	.	81	232	.	1	.	1	13	.	.	1	2	.
25	Sligo, Nos. 1 and 2,	Sligo, . .	16,145	363	18	49	61	235	.	.	1	7	9	1	.	3	9	.
26	Total of above named Registrars' Districts, ...		32,968	694	36	49	142	467	.	1	1	8	22	1	.	4	11	.
27	Remaining portion of Province, .		686,543	8,323	19	99	653	7,552	.	31	11	18	289	96	21	19	43	5
28	Total, Connaught, .		719,511	9,017	55	148	795	8,019	.	32	12	26	311	97	21	23	54	5
29	Ireland, All above named Registrars' Districts, .		964,929	26,533	2,755	570	4,358	18,850	.	974	101	25	394	460	171	19	522	160
30	Ireland, All other parts of the Country, . . .		3,730,821	53,166	309	557	5,299	47,001	1	558	104	92	1,322	528	208	54	368	83
31	Ireland, Total, . .		4,704,750	79,699	3,064	1,127	9,657	65,851	1	1,532	205	117	1.716	988	379	73	890	243

* Comprising the Registrars' Districts in the City of Dublin; the Registrars' Districts of Clontarf and Howth, No. 1; Coolock and Drumcondra, No. 1. Finglas and Glasnevin, Palmerston and Crumlin.

(1), in INFIRMARIES and GENERAL and SPECIAL HOSPITALS; (2), in PUBLIC LUNATIC ASYLUMS PRINCIPAL CAUSES; and NUMBER of INQUESTS; in the DUBLIN REGISTRATION AREA URBAN DISTRICTS (those with a Population of 10,000 or upwards, in the remaining portion of each PROVINCE.

DEATH.																						
DISEASES.			CONSTITUTIONAL DISEASES.						LOCAL DISEASES.							VIOLENCE.						
									DISEASES OF													
Diarrhœa and Dysentery.	Puerperal Fever.	*Other Zymotic Diseases.*	Cancer.	Tabes Mesenterica.	Tubercular Meningitis.	Phthisis.	Other forms of Tuberculosis, Scrofula.	*Other Constitutional Diseases.*	Nervous System.	Circulatory System.	Respiratory System.	Digestive System.	Urinary System.	Parturition.	*Other Local Diseases.*	Accidental.	Homicidal.	Suicidal.	Execution.	ALL OTHER CAUSES.	NUMBER OF INQUESTS.	No.
5	2	2	2	.	6	53	10	3	35	21	31	13	.	1	2	11	.	1	.	103	27	1.
495	14	93	358	290	259	1,287	212	111	1,039	771	2,088	505	215	26	76	255	3	18	.	1,193	342	2.
10	2	5	13	3	12	34	1	8	39	19	51	18	4	2	3	11	.	1	.	42	13	3.
14	.	.	5	3	.	45	5	1	42	13	73	8	10	1	2	6	.	.	1	76	3	4.
18	2	.	9	11	7	50	7	5	33	51	41	8	2	2	2	4	.	1	.	55	12	5.
542	20	100	387	307	284	1,469	235	128	1,188	875	2,284	552	231	32	85	287	3	21	1	1,469	397	6.
176	21	70	422	120	134	1,239	118	182	1,036	1,160	1,354	539	227	55	83	290	4	21	.	3,410	378	7.
718	41	170	809	427	418	2,708	353	310	2,224	2,035	3,638	1,091	458	87	168	577	7	42	1	4,879	775	8.
120	3	12	81	32	44	391	24	21	161	295	396	73	31	4	20	77	2	.	.	392	88	9.
17	.	.	10	11	20	77	9	9	95	58	119	26	19	4	5	13	.	1	.	73	11	10.
24	2	7	27	16	17	87	6	5	92	91	91	35	12	.	2	14	.	.	.	123	25	11.
161	5	19	118	59	81	555	39	35	348	444	606	134	62	8	27	104	2	1	.	588	124	12.
300	42	59	385	122	177	1,720	146	158	1,007	1,146	2,114	703	239	80	111	331	10	24	.	4,434	407	13.
461	47	78	503	181	258	2,275	185	193	1,355	1,590	2,720	837	301	88	138	435	12	25	.	5,022	531	14.
10	.	2	13	2	1	39	4	6	35	23	53	10	16	2	6	8	.	.	2	57	11	15.
411	20	38	197	222	187	1,127	144	79	639	642	1,672	359	167	41	70	211	.	16	.	968	441	16.
13	1	1	6	2	3	45	14	2	31	26	38	9	8	1	4	14	1	1	.	53	19	17.
51	1	4	32	10	27	101	30	20	87	50	159	39	19	4	1	16	.	8	.	118	41	18.
8	1	4	27	8	8	50	9	2	30	37	53	15	12	4	1	11	.	.	.	51	8	19.
10	2	6	8	4	2	29	7	4	32	21	54	25	7	1	2	12	.	.	.	59	17	20.
503	25	55	283	248	228	1,391	208	113	854	799	2,029	457	229	53	84	272	1	25	2	1,306	537	21.
316	60	96	835	151	262	2,050	222	311	1,583	1,787	2,721	1,152	458	96	163	454	13	30	.	5,329	553	22.
819	85	151	1,118	399	490	3,441	430	424	2,437	2,586	4,750	1,609	687	149	247	726	14	55	2	6,635	1,090	23.
5	.	3	14	1	9	35	3	3	66	27	34	10	8	1	1	10	.	1	.	82	16	24.
13	.	4	7	6	7	44	4	6	52	27	42	10	6	1	5	11	.	.	.	88	9	25.
18	.	7	21	7	16	79	7	9	118	54	76	20	14	2	6	21	.	1	.	170	25	26.
44	37	37	203	33	60	977	68	110	628	478	1,075	352	133	65	57	137	3	5	.	3,288	98	27.
62	37	44	224	40	76	1,056	75	119	746	532	1,151	372	147	67	63	158	3	6	.	3,458	123	28.
1,224	50	181	809	621	609	3,494	489	285	2,508	2,172	4,995	1,163	536	95	202	684	6	48	3	3,533	1,083	29.
836	160	262	1,845	426	633	5,986	554	761	4,254	4,571	7,264	2,746	1,057	296	414	1,212	30	80	.	16,461	1,436	30.
2,060	210	443	2,654	1,047	1,242	9,480	1,043	1,046	6,762	6,743	12,259	3,909	1,593	391	616	1,896	36	128	3	19,994	2,519	31.

Rathmines, Donnybrook, Blackrock, and Stillorgan No. 1; and Kingstown Nos. 1 and 2, and portions of the Registrars' Districts of Blackrock and Stillorgan No. 2,

POPULATION OF IRELAND (including Army, Navy, and Merchant Seamen on shore or in port) *estimated* to the middle of each of the Seventy-six Years 1824 to 1899, inclusive:—

Middle of the Years.	Estimated Population.			Middle of the Years.	Estimated Population.			Middle of the Years.	Estimated Population.		
	Persons.	Males.	Females.		Persons.	Males.	Females.		Persons.	Males.	Females.
1824	7,078,140	3,471,820	3,606,320	1850	6,877,549	3,361,009	3,516,540	1875	5,278,629	2,569,409	2,709,220
1825	7,172,722	3,516,230	3,656,492	1851	6,514,473	3,181,353	3,333,120	1876	5,277,544	2,572,287	2,705,257
1826	7,268,570	3,561,209	3,707,361	1852	6,336,889	3,095,135	3,241,754	1877	5,286,380	2,579,274	2,707,106
1827	7,365,700	3,606,763	3,758,937	1853	6,198,984	3,031,226	3,167,758	1878	5,282,246	2,579,928	2,702,318
1828	7,464,131	3,652,899	3,811,232	1854	6,083,183	2,976,928	3,106,255	1879	5,265,625	2,574,705	2,690,920
1829	7,563,878	3,699,625	3,864,253	1855	6,014,665	2,946,068	3,068,597	1880	5,202,648	2,543,491	2,659,157
1830	7,664,964	3,746,950	3,918,014	1856	5,972,851	2,926,173	3,046,678	1881	5,145,770	2,519,219	2,626,551
1831	7,767,401	3,794,880	3,972,521	1857	5,919,454	2,897,924	3,021,530	1882	5,101,018	2,497,237	2,603,781
1832	7,809,578	3,818,515	3,991,063	1858	5,890,814	2,881,994	3,008,820	1883	5,023,811	2,461,548	2,562,263
1833	7,851,988	3,842,296	4,009,692	1859	5,861,711	2,865,930	2,995,781	1884	4,974,561	2,439,581	2,534,980
1834	7,894,634	3,866,227	4,028,407	1860	5,820,960	2,845,121	2,975,839	1885	4,938,588	2,424,128	2,514,460
1835	7,937,516	3,890,306	4,047,210	1861	5,788,415	2,831,783	2,956,632	1886	4,905,895	2,410,186	2,495,709
1836	7,980,637	3,914,535	4,066,102	1862	5,775,588	2,827,336	2,948,252	1887	4,857,119	2,387,439	2,469,680
1837	8,023,995	3,938,914	4,085,081	1863	5,718,235	2,799,689	2,918,546	1888	4,801,312	2,360,717	2,440,595
1838	8,067,596	3,963,447	4,104,149	1864	5,640,527	2,761,866	2,878,661	1889	4,757,385	2,340,516	2,416,869
1839	8,111,438	3,988,132	4,123,306	1865	5,594,589	2,740,800	2,853,789	1890	4,717,959	2,322,883	2,395,076
1840	8,155,521	4,012,970	4,142,551	1866	5,522,942	2,700,565	2,822,377	1891	4,681,248	2,307,331	2,373,917
1841	8,199,853	4,037,964	4,161,889	1867	5,486,509	2,681,015	2,805,494	1892	4,638,169	2,288,436	2,349,733
1842	8,220,926	4,047,879	4,173,047	1868	5,465,914	2,669,125	2,796,789	1893	4,615,312	2,279,319	2,335,993
1843	8,239,832	4,056,704	4,183,128	1869	5,449,094	2,659,713	2,789,381	1894	4,600,599	2,275,633	2,324,966
1844	8,276,627	4,074,467	4,202,160	1870	5,418,512	2,641,840	2,776,672	1895	4,574,764	2,267,852	2,306,912
1845	8,295,061	4,083,043	4,212,018	1871	5,398,179	2,630,782	2,767,397	1896	4,560,378	2,264,522	2,295,856
1846	8,287,848	4,078,789	4,209,059	1872	5,372,890	2,616,263	2,756,627	1897	4,551,723	2,264,424	2,287,299
1847	8,025,274	3,943,938	4,081,336	1873	5,327,938	2,590,385	2,737,553	1898	4,543,773	2,264,755	2,279,018
1848	7,639,800	3,746,427	3,893,373	1874	5,298,979	2,575,663	2,723,316	1899	4,531,185	2,261,854	2,269,331
1849	7,256,314	3,551,244	3,705,070								

NOTE.—This Table has been constructed for the years 1824 to 1831—By adopting the rates of increase of the male and female population between 1821 and 1831, as shown by the Irish Census Reports of 1831—the first complete Census of Ireland having been taken in 1821.

1832 to 1841—By adopting the rate of increase between the population of 1831 and 1841 according to the Irish Census Report of 1841.

1842 to 1846—By taking the English average birth-rate of 1 in 31, and death-rate of 1 in 45, and deducting the annual emigration from Ireland according to the returns received from the Emigration Commissioners in England.

1847 to 1851—The English birth-rate, as above, was used, deducting the number of deaths and the number of emigrants in each year, as given in the Irish Census Reports of 1851; an allowance, proportioned to the number of recorded deaths and the number of emigrants being made in each year for the excess of the number thus arrived at for 1851 over the actual population according to the Census of that year.

1852 to 1871—The English birth and death rates, as above, were used, deducting the number of emigrants according to the returns obtained by the Registrar-General for Ireland, and allowing for excess over Census numbers for 1861 and 1871 as explained for the last period.

1872-99—By adding the Births registered in each year to the estimated population for the previous year, deducting the deaths and the number of emigrants, and adjusting the results for the years 1872-81 and 1882-91 to allow for the discrepancy between the number thus arrived at for 1881 and 1891 respectively, and the population as shown by the Census in each of these years.

AGES of the POPULATION in IRELAND according to the Census Returns of 1861, 1871, 1881, and 1891.

Periods.	Sexes.	Ages—Years.														Total.
		Under 1.	1 and under 5.	5 and under 10.	10 and under 15.	15 and under 20.	20 and under 25.	25 and under 35.	35 and under 45.	45 and under 55.	55 and under 65.	65 and under 75.	75 and under 85.	85 and under 95.	95 and upwards.	
1861.	Males, .	69,609	282,583	309,712	305,954	329,364	297,707	366,962	277,311	261,889	204,801	87,228	35,414	5,593	790	2,837,370
	Females,	67,204	274,315	301,532	291,067	343,467	317,403	391,165	318,451	285,639	224,155	96,893	41,043	6,700	1,178	2,961,597
	Total, .	136,813	556,898	611,244	597,021	672,831	615,110	758,127	595,762	547,528	428,956	184,121	76,457	12,293	1,968	*5,798,967
1871.	Males, .	66,978	264,033	319,804	322,395	258,657	214,201	342,821	260,410	224,532	204,719	111,823	39,110	7,099	995	2,639,753
	Females,	66,372	255,933	312,374	307,387	272,970	243,543	389,928	283,605	252,265	220,167	112,968	44,346	7,760	1,413	2,772,624
	Total, .	133,350	519,966	632,178	629,782	531,627	457,744	732,749	544,015	476,797	424,886	224,791	83,456	14,859	2,408	*5,412,377
1881.	Males, .	53,486	238,757	314,481	315,004	274,033	231,754	296,304	262,654	213,639	171,818	105,962	46,839	5,941	840	2,533,277
	Females,	51,479	232,261	307,156	301,366	284,923	245,542	337,478	296,122	229,416	192,302	107,609	46,836	6,567	1,271	2,641,559
	Total, .	104,965	471,018	621,637	616,370	558,956	477,296	633,782	558,776	443,055	364,120	213,571	93,675	12,508	2,111	*5,174,836
1891.	Males, .	46,390	192,513	258,406	280,357	276,314	223,860	286,249	227,003	217,927	163,081	92,462	44,120	8,544	875	2,318,953
	Females,	44,399	187,071	250,366	269,565	273,594	220,642	311,809	261,109	240,696	171,060	98,747	46,088	8,556	1,161	2,385,797
	Total, .	90,789	379,584	508,772	549,922	549,908	444,502	598,058	488,112	458,623	334,141	191,209	90,208	17,100	2,036	*4,704,750

* In 3,838 instances in 1861—2,453 males, and 1,385 females; in 3,769 instances in 1871, viz., 2,176 males, and 1,593 females; in 2,996 instances in 1881, viz., 1,765 males, and 1,231 females; and in 1,786 instances in 1891, viz., 852 males, and 934 females, the age was not stated in the Returns.

METEOROLOGICAL OBSERVATIONS

FOR EACH MONTH OF THE YEAR 1899.

By Sir JOHN W. MOORE, M.D., PRESIDENT R.C.P.I., F.R. MET. SOC.

(Extracted from the *Dublin Journal of Medical Science.*)

JANUARY, 1899, was a cloudy, rainy, generally open month. The weather, in a word, was essentially of a cyclonic and equatorial type. In Dublin rain fell daily in smaller or larger amount on each of the first 22 days. Then came a dry, cold period, corresponding with the presence of a large anticyclone over Western Europe. In the centre of this high-pressure system the barometer rose above 30·7 inches on the 26th. The most remarkable point about this anticyclone was the rapidity with which it took the place of a large and deep depression. On the 22nd, at 8 a.m., the barometer read 28·88 inches at Malin Head, in Donegal. Forty-eight hours later the reading at that station was 30·35 inches.

In Dublin the arithmetical mean temperature (42·7°) was above the average (41·4°); the mean dry bulb readings at 9 a.m. and 9 p.m. were 41·8°. In the thirty-four years ending with 1898, January was coldest in 1881 (M. T. = 33·2°), and warmest in 1898 (M. T. = 47·8°). In 1897 the M. T. was 38·1°. As a general rule, January in Dublin is not colder, but a shade warmer than December. January, 1899, proved an exception to this rule, the M. T. being 4·9° below that of December, 1898 (47·6°).

The mean height of the barometer was 29·717 inches, or 0·157 inch below the corrected average value for January—namely, 29·874 inches. The mercury rose to 30·667 inches at 9 a.m. of the 26th, and fell to 28·803 inches at 3 p.m. of the 1st. The observed range of atmospheric pressure was, therefore, 1·864 inches.

The mean temperature deduced from daily readings of the dry bulb thermometer at 9 a.m. and 9 p.m. was 41·8°, or 5·6° below the value for January, 1898. Using the formula, *Mean Temp.* = *Min.* + (*max.*—*min.* × ·52), the M. T. becomes 42·9°, compared with a twenty-five years' average of 41·5°. The arithmetical mean of the maximal and minimal readings was 42·7°, compared with a twenty-five years' average of 41·4°. On the 4th the thermometer in the screen rose to 55·7°—wind, S.W.; on the 24th the temperature fell to 28·3°—wind, W. The minimum on the grass was 23·9°, also on the 27th.

The rainfall was 2·483 inches, distributed over 24 days. The average rainfall for January in the twenty-five years, 1865-89, inclusive, was 2·200 inches, and the average number of rainy days was 17·3. The rainfall, therefore, and also the rainy days were above the average. The record rainfall for January was in 1895—namely, 5·711 inches on 24 days. In 1876, only ·406 inch was measured on but 9 days; and in 1880 the rainfall was only ·563 inch on but 8 days. In 1898, 1·786 inches fell on 14 days.

The atmosphere was foggy on the 5th, 6th, 9th, 15th, 24th, 26th, 27th, 28th, 29th, and 31st. High winds were noted on 13 days, reaching the force of a gale on 8 days—the 1st, 2nd, 12th, 15th, 16th, 18th, 19th, and 22nd. Snow and sleet fell on the 2nd, 11th, and 17th; hail on the 2nd. Temperature exceeded 50° in the screen on 13 days; while it fell to or below 32° in the screen on 4 nights, compared with only one night in 1898, 13 nights in 1897, only 3 in 1896, 18 in 1895, 7 in 1894, 4 in 1893, 15 in 1892, 7 in 1891, and 1 night in 1890. The minima on the grass were 32°, or less, on 16 nights, compared with only 3 nights in 1898, 21 nights in 1897, 8 nights in 1896, 29 in 1895, 17 in 1894, 16 in 1893, 25 in 1892, 21 in 1891, and 15 in 1890.

In Dublin the rainfall up to January 31st, 1899, amounted to 2·483 inches on 24 days, compared with 1·786 inches on 14 days in 1898, 2·694 inches on 17 days in 1897, only ·720 inch on 14 days in 1896, and with a twenty-five years' average (1865–1889) of 2·200 inches on 17·3 days.

At Knockdolian, Greystones, Co. Wicklow, the rainfall was 4·395 inches on 24 days, compared with 2·345 inches on 13 days in 1898, 3·660 inches on 20 days in 1897, only ·485 inch on 7 days in 1896, and 6·190 inches on 19 days in 1895. The heaviest falls in 24 hours were ·590 inch on the 7th, and ·465 inch on the 20th.

At Cloneevin, Killiney, Co. Dublin, the rainfall was 2·93 inches on 22 days, ·37 inch being measured on the 6th. The average fall in January for the 14 years, 1885–1898, was 2·248 inches on 16·8 days. In 1895 the rainfall was 5·930 inches on 24 days, in 1896, ·700 inch on 9 days, in 1897, 3·080 inches on 20 days, and in 1898, 1·580 inches on 13 days.

At the National Hospital for Consumption, Newcastle, Co. Wicklow, rain fell to the amount of 4·760 inches on 23 days, the maximal falls in 24 hours being ·745 inch on the 7th, and ·673 inch on the 20th. The shade thermometers rose to 55·7° on the 15th and fell to 28·5° on the 28th.

FEBRUARY.—Stormy and wet during the first half of the month, the weather then became fine, dry, and seasonable, with a remarkably large diurnal range of temperature, particularly at inland stations in Great Britain—30° to 33° on the 22nd, 23rd, 24th, 26th and 27th. During the first fortnight depression followed depression from S.W., and the whole Atlantic seaboard was swept by fierce gales and deluged with rain. In mid-ocean the barometer is said to have fallen to 27·50 inches. Violent N.W. gales and snowstorms occurred at the same time in North America, so that conditions were cyclonic, Europe receiving the warm S. and S.W. winds of the vast depression, and North America its cold N. winds. On the 20th a heavy fall of rain occurred over St. George's Channel, the Irish Sea, and the adjoining Irish and Welsh coasts. After that date the weather was practically rainless, a large anti-cyclone, in which the barometer rose above 30·70 inches, covering the whole of North-Western Europe.

In Dublin the mean temperature (44·0°) was 1·2° above the average (42·8°); the mean dry bulb readings at 9 a.m. and 9 p.m. were 42·9°. In the thirty-four years ending with 1898, February was coldest in 1895 (M. T. = 34·2°), and warmest in 1869 (M. T. = 46·7°). In 1897 the M. T. was as high as 46·0°.

The mean height of the barometer was 29·746 inches, or 0·109 inch below the average value for February—namely, 29·855 inches. The mercury rose to 30·628 inches at 9 p.m. of the 28th, and fell to 28·772 inches at 9 a.m. of the 13th. The observed range of atmospheric pressure was, therefore, 1·856 inches.

The mean temperature deduced from daily readings of the dry bulb thermometer at 9 a.m. and 9 p.m. was 42·9°, or 1·1° above the value for January, 1899. Using the formula, *Mean Temp.* = *Min.* + (*max.* — *min.* × ·50), the M. T. is 44·0°, compared with a twenty-five (1865–1889) years' average of 42·8°. On the 9th the thermometer in the screen rose to 56·0°—wind, S.W.; on the 27th the temperature fell to 29·0°—wind, S.W. The minimum on the grass was 25·6°, on the 28th —wind, calm.

The rainfall was 2·168 inches, distributed over 15 days. The average rainfall for February in the twenty-five years, 1865–89, inclusive, was 2·150 inches, and the average number of rainy days was 17·2. The rainfall, therefore, was slightly above, while the rainy days were below the average. In 1883 the rainfall in February was large—3·752 inches on 17 days; in 1879, also, 3·706 inches fell on 23 days. On the other hand, in 1891 only ·042 inch was measured on but 2 days. The record of ·042 inch on 2 days is probably unparalleled in Dublin.

The atmosphere was foggy on 7 days—the 3rd, 17th, 18th, 19th, 26th, 27th, and 28th. The amount of cloud—55·5 per cent.—was much below the average—66 per cent. High winds were noted on 12 days and reached the force of a gale on the 6th, 9th, 10th, 13th, and 14th. Lunar halos were seen on the 19th and 25th. Snow or sleet and hail fell on the 2nd. Lightning was seen on the 8th and 9th.

The temperature reached or exceeded 50° in the screen on 10 days, and it fell below 32° on 4 nights, compared with as many as 18 nights in 1895, only 1 night in 1896, and 7 nights in 1898. The minima on the grass were 32°, or less, on 14 nights, compared with every night in 1895, and 10 nights in 1898. The thermometer once failed—on the 3rd—to rise to 40° in the screen.

In Dublin the rainfall up to February 28th, 1899, amounted to 4·651 inches on 39 days, compared with 3·529 inches on 32 days in 1898, only ·714 inch on 16 days in 1891, and a twenty-five years' (1865–1889) average of 4·350 inches on 34·5 days.

At Knockdolian, Greystones, Co. Wicklow, 4·215 inches of rain fell on 18 days. The heaviest fall in 24 hours was ·820 inch on the 20th. The total fall to February 28th inclusive was 8·610 inches on 42 days, compared with 3·980 inches on 29 days in 1898, 5·190 inches on 37 days in 1897, and only 1·940 inches on but 17 days in 1896.

The rainfall in February at Cloneevin, Killiney, Co. Dublin, amounted to 3·35 inches on 14 days. The average rainfall for February during 14 years (1885-98) at this station is 1·465 inches on 13·2 days. The greatest rainfall in 24 hours was ·75 inch on the 20th. Since January 1 the rainfall was 6·28 inches on 36 days, compared with 3·32 inches on 29 days in 1898, 4·31 inches on 38 days in 1897, and 1·64 inches on 19 days in 1896.

At the Ordnance Survey Office, Phœnix Park, only 1·405 inches of rain fell. This was due to the prevalence of S.E. winds, from which the Phœnix Park is sheltered by the ranges of the Dublin and Wicklow mountains.

MARCH.—A dry and generally favourable month. From the 12th to the 19th conditions were anticyclonic, and the diurnal range of temperature was large—amounting to upwards of 30 degrees Fahr. at some inland British stations. On Sunday, the 19th, a large and deep depression travelled southwards across Scandinavia to Central Europe, and in its wake a series of secondary depressions brought strong northerly winds, snow and hail, and intense cold to all parts of North-western Europe. In some districts of Great Britain the mean temperature of the week ending Saturday, the 25th, was 10° to 12° below the average. The last few days were cloudy, mild and showery—a fresh S.W. gale being felt on the 28th and 29th.

In Dublin the arithmetical mean temperature (45·1°) was 2·0° above the average (43·1°); the mean dry-bulb readings at 9 a.m. and 9 p.m. were 43·4°. In the thirty-three years ending with 1898, March was coldest in 1867 and 1883 (M.T. = 39·0°), and warmest in 1893 (M. T. = 48·1°) and in 1868 (M. T.=47·3°).

The mean height of the barometer was 30·053 inches, or 0·137 inch above the corrected average value for March—namely, 29·916 inches. The mercury rose to 30·685 inches at 10.30 p.m. of the 1st, and fell to 28·985 inches at 9 p.m. of the 8th. The observed range of atmospheric pressure was, therefore, 1·700 inches.

The mean temperature deduced from daily readings of the dry bulb thermometer at 9 a.m. and 9 p.m. was 43·4°. Using the formula, *Mean Temp.* = *Min.* + (*max.* — *min.* × ·485), the M. T. becomes 44·9°. The arithmetical mean of the maximal and minimal readings was 45·1°, compared with a twenty-five years' average of 43·1°. On the 31st the thermometer in the screen rose to 59·9°—wind, W.S.W.; on the 22nd the temperature fell to 26·6°—wind, W.N.W. The minimum on the grass was 21·8° on the 23rd.

The rainfall was ·911 inch, distributed over 12 days. The average rainfall for March in the twenty-five years, 1865–89, inclusive, was 2·061 inches, and the average number of rainy days was 16·5. The rainfall, therefore, and also the rainy days, were much below the average. In 1867 the rainfall in March was very large—4·972 inches on 22 days. On the other hand, the smallest March rainfall was ·288 inch on 8 days in 1893.

The atmosphere was more or less foggy in the city on 4 days—viz., the 5th, 15th, 16th, and 17th. High winds were noted on 9 days, reaching the force of a gale on two occasions—the 28th and 29th. Snow or sleet occurred on the 9th, 20th, 21st, 22nd, and 23rd; and hail also fell on the

days named. The temperature exceeded 50° in the screen on 19 days, compared with 9 days in 1898, 14 in 1897, 21 in 1896, 13 in 1895, 22 in 1894, 26 in 1893, and only 7 in 1892. It fell to or below 32° in the screen on five occasions. The minima on the grass were 32°, or less, on 13 nights, compared with 15 nights in 1898, 9 in 1897, 8 in 1896, 10 in 1895, 12 each in 1894 and 1893, and 25 in 1892. The thermometer never rose to 60° in the screen, and never failed to each 40°. Solar halos were seen on the 26th and 27th. Lunar halos appeared on the 19th and 24th.

The rainfall in Dublin during the three months ending March 31st amounted to 5·562 inches on 51 days, compared with 4·570 inches on 48 days in 1898, 7·069 inches on 57 days in 1897, 4·898 inches on 47 days in 1896, 9·084 inches on 52 days in 1895, 6·028 inches on 53 days in 1894, 5·196 inches on 49 days in 1893, 4·808 inches on 48 days in 1892, only 1·650 inches on but 32 days in 1891, and a twenty-five years' average of 6·411 inches on 51·0 days (1865–1889, inclusive).

At Knockdolian, Greystones, Co. Wicklow, 1·080 inches of rain fell on only 9 days. The corresponding figures for March, 1898, are ·765 inch of rain on 12 days. The maximal fall in 24 hours was ·310 inch on the 28th. The total rainfall since January 1, 1899, equals 9·690 inches on 51 days.

The rainfall in March at Cloneevin, Killiney, Co. Dublin, was ·67 inch on 9 days, compared with 1·29 inches on 15 days in 1898; 3·28 inches on 23 days in 1897, 2·61 inches on 23 days in 1896, 3·29 inches on 21 days in 1895, 1·11 inches on 14 days in 1894, ·26 inch on 9 days in 1893, ·98 inch on 10 days in 1892, and a fourteen years' (1885–98) average of 1·932 inches on 15·7 days. The maximum in the 14 years was 3·59 inches in 1888; the minimum was ·26 in 1893. At this station the total rainfall since January 1 was 6·95 inches on 45 days, compared with a fall of 4·61 inches on 44 days in the first quarter of 1898. On the 28th, ·15 inch fell.

At the National Hospital for Consumption, Newcastle, Co. Wicklow, the rainfall was—in February, 4·115 inches on 16 days (·950 inch being measured on the 20th); in March, 1·054 inches on 9 days (·341 inch being measured on the 28th). The total rainfall from January 1 to March 31, inclusive, was 9·929 inches on 48 days, compared with 4·767 inches on 40 days in the first quarter of 1898, and 10·086 inches on 57 days in the first quarter of 1897. The extremes of temperature were—in February, highest, 57·1° on the 28th, lowest, 32·7° on the 3rd; in March, highest, 61·0° on the 31st, lowest, 26·7° on the 23rd.

April.—April, 1899, proved a changeable, showery, and cloudy month. The wind was particularly variable in direction and force. A prolonged series of gales was experienced from the 4th to the 8th, inclusive. There was a cold spell from the 13th to the 19th. As in April, 1898, at the close many forest trees were in full leaf.

In Dublin the arithmetical mean temperature (48·6°) was 0·9° above the average (47·7°); the mean dry bulb readings at 9 a.m. and 9 p.m. were 47·3°. In the thirty-four years ending with 1898, April was coldest in 1879 (the cold year) (M. T.= 44·5°), and warmest in 1893 (M. T. = 51·4°). The month of April, 1893, was the warmest for at least 30 years.

The mean height of the barometer was 29·796 inches, or 0·054 inch below the average value for April—namely, 29·850 inches. The mercury rose to 30·257 inches at 9 a.m. of the 22nd, and fell to 28·965 inches at 9 a.m. of the 13th. The observed range of atmospheric pressure was, therefore, 1·292 inches.

The mean temperature deduced from daily readings of the dry bulb thermometer at 9 a.m. and 9 p.m. was 47·3°, or 3·9° above the value for March, 1899. Using the formula, *Mean temp.* $= min. + (max. - min. \times \cdot 476)$, the value is 48·3°, or 0·9° above the average mean temperature for April, calculated in the same way, in the twenty-five years, 1865–89, inclusive (47·4°). The arithmetical mean of the maximal and minimal readings was 48·6°, compared with a twenty-five years' (1865–1889, inclusive) average of 47·7°. On the 28th the thermometer in the screen rose to 64·0°—wind, S.S.W.; on the 16th the temperature fell to 35·1°—wind, N.N.E. The minimum on the grass was 30° on the 18th.

The rainfall was 1·995 inches, distributed over 20 days. The average rainfall for April in the twenty-five years, 1865–89, inclusive, was 2·055 inches, and the average number of rainy days was 15·2. The rainfall, therefore, was slightly below, whereas the rainy days were much above the average. In 1877 the rainfall in April was very large—4·707 inches on 21 days. On the other hand, in 1873 only ·498 inch was measured on 8 days. In 1898, 2·666 inches fell on 16 days.

Fog was observed on the 1st, 9th, 24th, and 27th. High winds were noted on 10 days, reaching the force of a gale on the 4th, 5th, 6th, 7th, and 8th. Hail fell on the 8th, 14th, and 17th; sleet on the 17th. The temperature rose to or above 60° in the screen on 5 days. It thrice failed to reach 50° (on the 15th, 16th, and 17th). It never fell to 32° in the screen, but on 7 nights it fell to or below 32° on the grass. The mean lowest temperature on the grass was 37·8°, compared with 40·2° in 1898, 37·7° in 1897, 40·6° in 1896, 37·8° in 1895, 40·0° in 1894, 38·2° in 1893, 32·4° in 1892, 34·1° in 1891 and 1890, 34·4° in 1889, 34·6° in 1888, and 31·6° in 1887. Solar halos were seen on the 3rd, 16th, 18th, and 19th; lunar halos on the 18th and 19th. Slight thunder and lightning occurred on the 25th.

The rainfall in Dublin during the four months ending April 30th amounted to 7·557 inches on 71 days, compared with 7·236 inches on 64 days in 1898, 9·554 inches on 79 days in 1897, 5·781 inches on 63 days in 1896, 10·233 inches on 65 days in 1895, 9·151 inches on 73 days in 1894, 6·242 inches on 56 days in 1893, 5·922 inches on 61 days in 1892, only 3·203 inches on 46 days in 1891, and a twenty-five years' average of 8·466 inches on 66·2 days.

At Knockdolian, Greystones, Co. Wicklow, the rainfall amounted to 2·690 inches on 19 days. The heaviest falls in 24 hours were ·550 inch on the 12th, and ·565 inch on the 13th. The total rainfall in 1899, up to April 30th, was 12·380 inches on 70 days, compared with 8·890 inches on 56 days in 1898, 13·080 inches on 80 days in 1897, 5·686 inches on 50 days in 1896, 12·570 inches on 54 days in 1895, 12·456 inches on 70 days in 1894, and 8·530 inches on 54 days in 1893.

At Cloneevin, Killiney, Co. Dublin, 2·07 inches of rain fell on 20 days. The maximal fall in 24 hours was ·48 inch on the 13th. The average rainfall in April of the fourteen years, 1885–98, was 1·977 inches on 12·7 days. Since January 1, 1899, 9·02 inches of rain fell at this station on 65 days, compared with 7·74 inches on 61 days in 1898, 10·36 inches on 83 days in 1897, 5·27 inches on 55 days in 1896, 11·28 inches on 66 days in 1895, 9·09 inches on 74 days in 1894, and 6·94 inches on 57 days in 1893.

At the National Hospital for Consumption, Newcastle, Co. Wicklow, the rainfall was 2·722 inches on 19 days, compared with 4·441 inches on 15 days in 1898, and 3·406 inches on 19 days in 1897. On the 12th, ·463 inch was measured, and on the 13th ·510 inch. The maximal temperature in the shade was 61·2° on the 3rd. The minimal temperature in the screen was 33·7° on the 18th. At this station 12·651 inches of rain fell on 67 days up to April 30th, compared with 9·208 inches on 55 days in the corresponding period of 1898, and 13·492 inches on 76 days in the first four months of 1897.

MAY.—Both at the beginning and at the close fair anticyclonic weather prevailed, calm, cold nights alternating with bright, sunny, and sometimes warm days. During the central fortnight conditions were cyclonic, and the weather was very disturbed, rainy and cold. Rain fell daily from the 11th to the 24th, inclusive, the total fall being a little over the average.

In Dublin the arithmetical mean temperature (51·8°) was slightly below the average (52·0°); the mean dry bulb readings at 9 a.m. and 9 p.m. were 51·0°. In the thirty-four years ending with 1898, May was coldest in 1869 (M. T. = 48·2°), and warmest in 1893 (M. T. = 56·7°). In 1898 the M. T. was 51·2°.

The mean height of the barometer was 30·001 inches, or 0·012 inch above the corrected average value for May—namely, 29·989 inches. The mercury rose to 30·538 inches at 1 p.m. on the 28th, and fell to 29·334 inches at 8 p.m. on the 15th. The observed range of atmospheric pressure was, therefore, 1·204 inches.

The mean temperature deduced from daily readings of the dry bulb thermometer at 9 a.m. and 9 p.m. was 51·0°, or 3·7° above the value for April, 1899, (47·3°). Using the formula, *Mean Temp.* = *Min.* + (*max.* — *min.* × ·47), the value was 51·4°, or 0·2° below the average mean temperature for May, calculated in the same way, in the twenty-five years, 1865–89, inclusive (51·6°). The arithmetical mean of the maximal and minimal readings was 51·8°, compared with a twenty-five years' average of 52·0°. On the 31st the thermometer in the screen rose to 69·6°—wind, E. On the 27th the temperature fell to 38·0°—wind, W. The minimum on the grass was 33·0° on the 6th.

The rainfall amounted to 2·095 inches, distributed over 16 days. The average rainfall for May in the twenty-five years, 1865–89, inclusive, was 2·030 inches, and the average number of rainy days was 15·4. The rainfall and the rainy days were thus somewhat above the average. In 1886 the rainfall in May was very large—5·472 inches on 21 days; in 1869, also, 5·414 inches fell on 19 days. On the other hand, in 1895 only ·177 inch was measured on but 3 days. In 1896 the fall was only ·190 inch on 7 days. In 1898 as much as 3·332 inches fell on 20 days.

A lunar corona was seen on the 20th; solar halos appeared on the 1st, 17th, and 29th. High winds were noted on 6 days, but did not attain the force of a gale on any occasion. The atmosphere was slightly foggy on the 10th, 12th, and 29th. Hail fell on the 16th. Thunder was heard on the 15th.

During the month the thermometer did not fall below 32° in the screen or on the grass. The mean minimal temperature on the grass was 40·6°, compared with 42·9° in 1898, 40·9° in 1897, 43·1° in 1896, 41·8° in 1895, 37·6° in 1894, 45·6° in 1893, 41·3° in 1892, 37·7° in 1891, 42·2° in 1890, 42·4° in 1889, and 37·5 in 1888. The maximum exceeded 60° on 10 days, but never fell short of 50°.

The rainfall in Dublin during the five months ending May 31st amounted to 9·652 inches on 87 days, compared with 10·568 inches on 84 days in 1898, 10·693 inches on 93 days in 1897, 5·971 inches on 70 days in 1896, 10·410 inches on 68 days in 1895, 12·709 inches on 90 days in 1894, 7·908 inches on 66 days in 1893, 10·099 inches on 80 days in 1892, only 5·995 inches on 63 days in 1891, and a twenty-five years' average of 10·496 inches on 81·6 days.

At Knockdolian, Greystones, Co. Wicklow, the rainfall was 3·095 inches, distributed over 16 days —·555 inch falling on the 17th and ·500 inch on the 13th. The total fall since January 1st, 1899, equals 15·475 inches on 86 days, compared with 12·445 inches on 78 days in 1898, 14·120 inches on 90 days in 1897, 5·716 inches on 52 days in 1896, 12·845 inches on 58 days in 1895, 15·696 inches on 85 days in 1894, and 9·565 inches on 65 days in 1893.

The rainfall at Cloneevin, Killiney, was 2·13 inches on 14 days, ·36 inch being measured on the 17th. The average rainfall in May at this station during the 14 years, 1885–1898, inclusive, was 2·063 inches on 13·4 days. Since January 1, 1899, 11·15 inches of rain have fallen at Cloneevin on 79 days. This compares with a 14 years' average of 9·685 inches on 71·8 day.

At the National Hospital for Consumption, Newcastle, Co. Wicklow, the rainfall in May was 2·240 inches on 16 days, compared with 3·251 inches on 19 days in 1898, and 0·802 inch on 11 days in 1897. The maximal fall in 24 hours was ·550 inch on the 17th. Since January 1, 14·891 inches of rain have fallen at this station on 83 days, compared with 12·459 inches on 74 days in the corresponding 5 months of 1898. The maximum shade temperature was 67·7° on the 30th; the minimum was 36·5° on the 6th, 15th, and 27th.

JUNE.—June, 1899, was a fine, warm, and sunny month. In and near Dublin it was rainless until the 17th, when an absolute drought of 23 days' duration was broken by a genial fall of rain. On the 20th a heavy downpour took place, the measurement exceeding 1½ inches at the Co. Wicklow stations. A severe thunderstorm early on the morning of the 28th brought 1·420 inches of rain to

Greystones, 1·087 inches to the Consumption Hospital at Newcastle, but only ·240 inch to Dublin. At the close of the month the weather fell into a broken, rainy, chilly condition. In Dublin the mean amount of cloud during the month was as low as 43·7 per cent., only one-third of the sky on the average being covered at 9 p.m.

In Dublin the arithmetical mean temperature (61·3°) was above the average (57·8°) by 3·5°; the mean dry bulb readings at 9 a.m. and 9 p.m. were 60·5°. In the thirty-four years ending with 1898, June was coldest in 1882 (M. T. = 55·8°); and in 1879 ("the cold year") (M. T. = 55·9°). It was warmest in 1887 (M. T. = 32·3°); in 1865 (M. T. = 61·0°); and in 1896 (M. T. = 61·4°).

The mean height of the barometer was 30·071 inches, or 0·154 inch above the corrected average value for June—namely, 29·917 inches. The mercury rose to 30·466 inches at 9 a.m. of the 9th, and fell to 29·392 inches at 9 a.m. of the 20th. The observed range of atmospheric pressure was, therefore, 1·074 inches.

The mean temperature deduced from daily readings of the dry bulb thermometer at 9 a.m. and 9 p.m. was 60·5°, or 9·5° above the value for May, 1899. Using the formula, *Mean Temp.* = *Min.* + (*max.* − *min.* × ·465), the value was 60·8°, or 3·6° above the average mean temperature for June, calculated in the same way, in the twenty-five years, 1865–89, inclusive (57·2°). The arithmetical mean of the maximal and minimal readings was 61·3°, compared with a twenty-five years' average of 57·8°. On the 11th the thermometer in the screen rose to 74·4°—wind, N.E.; on the 19th the temperature fell to 45·9°—wind, N.W. The minimum on the grass was 40·9° on the 19th.

The rainfall amounted to 1·643 inches on only 8 days. The average rainfall for June in the twenty-five years, 1865–89, inclusive, was 1·817 inches, and the average number of rainy days was 13·8. The rainfall, therefore, was slightly below, while the rainy days were far below the average. In 1878 the rainfall in June was very large—5·058 inches on 19 days; in 1879, also, 4·046 inches fell on 24 days. On the other hand, in 1889 only ·100 inch was measured on 6 days; in 1887 the rainfall was only ·252 inch, distributed over only 5 days. In 1898 1·547 inches fell on 14 days.

High winds were noted on only 3 days, and the force of a gale was on no occasion attained. The atmosphere was foggy on the 22nd. Solar halos were seen on the 3rd and 19th. Temperature reached or exceeded 70° in the screen on 14 days, compared with 17 days in 1887, only 1 day in 1888, and 4 days in 1898. A thunderstorm occurred on the 28th, and lightning was seen on the 17th. Hail fell on the 28th.

The rainfall in Dublin during the six months ending June 30th amounted to 11·295 inches on 95 days, compared with 12·115 inches on 98 days in 1898, 13·950 inches on 113 days in 1897, 7·854 inches on 84 days in 1896, 12·282 inches on 80 days in 1895, 14·361 inches on 109 days in 1894, 9·624 inches on 78 days in 1893, 11·770 inches on 97 days in 1892, 8·748 inches on 77 days in 1891, only 6·741 inches on 67 days in 1887, and a twenty-five years' average of 12·313 inches on 95·4 days.

At Knockdolian, Greystones, Co. Wicklow, the rainfall was 4·035 inches, distributed over 9 days. Of this quantity 1·520 inches fell on the 20th, and 1·420 inches on the 27th. The total fall since January 1 has been 19·510 inches on 95 days, compared with 13·500 inches on 88 days in the first six months of 1898, 18·125 inches on 106 days in those of 1897, 7·356 inches on 61 days in the same period of 1896, 14·270 inches on 67 days in 1895, 17·381 inches on 96 days in 1894, and 11·776 inches on 75 days in 1893.

The rainfall at Cloneevin, Killiney, Co. Dublin, amounted to 2·47 inches on 10 days. The greatest fall in 24 hours was 1·30 inches on the 20th. The average rainfall for June in the 14 years, 1885-1898, was 1·700 inches on 12·5 days. In 1897 3·59 inches fell on 20 days, in 1898 2·03 inches fell on 15 days. Since January, 1899, 13·62 inches of rain have fallen at this station on 89 days, compared with 13·10 inches on 97 days in the corresponding six months of 1898.

At the National Hospital for Consumption, Newcastle, Co. Wicklow, the rainfall was 3·748 inches on 8 days, compared with 2·459 inches on 14 days in June, 1898, and 4·078 inches on 15 days in June, 1897. On the 20th 1·682 inches were measured, and on the 27th 1·087 inches. The maximum temperature in the shade was 70·3° on the 6th; the minimum temperature in the shade was 42·0° on the 19th. At this station the rainfall for the six months ending June 30 amounted to 18·639 inches on 91 days, compared with 14·918 inches on 88 days in the same period of 1898, and 18·372 inches on 102 days in that of 1897.

JULY.—A warm but changeable month, with very clouded skies (72 per cent. of cloud) and occasional heavy rains. Both atmospheric pressure and temperature ruled high. Winds from westerly points (from N.W. through W. to S.W.) largely predominated. Periods of excessive heat were felt in the S. and S.E. of England, and coincidently torrential rains occurred in Ireland and Wales; on the 11th 1·402 inches fell in Dublin; on the 20th and 21st 3·36 inches fell at Holyhead. A remarkable feature was the occurrence of afternoon "evaporation" showers, with a high and steady barometer, from the 15th to the 18th inclusive. In one such shower on the 17th the measurement at Fassaroe, near Bray, was 1·280 inches. In London, on the night of the 22nd, thunder rains occurred, varying from only ·15 inch to 1·70 inches.

In Dublin the arithmetical mean temperature (62·2°) was above the average (60·6°); the mean dry-bulb readings at 9 a.m. and 9 p.m. were 61·1°. In the thirty-four years ending with 1898 July was coldest in 1879 ("the cold year") (M. T. = 57·2°). It was warmest in 1887 (M. T. = 63·7°), and in 1868 ("the warm year") (M. T. = 63·5°). In 1898 the M. T. was 60·6°.

The mean height of the barometer was 30·086 inches, or 0·171 inch above the corrected average value for July—namely, 29·915 inches. The mercury marked 30·471 inches at 9 a.m. of the 31st, and fell to 29·439 inches at 9 a.m. of the 1st. The observed range of atmospheric pressure was, therefore, 1·032 inches.

The mean temperature deduced from daily readings of the dry-bulb thermometer at 9 a.m. and 9 p.m. was 61·1°, or 0·6° above the value for June, 1899. Using the formula, *Mean Temp.* = *Min.* + (*max.* — *min.* × ·465), the value was 61·8°, or 1·6° above the average mean temperature for July, calculated in the same way, in the twenty-five years, 1865–89, inclusive (60·2°). The arithmetical mean of the maximal and minimal readings was 62·2°, compared with a twenty-five years' average of 60·6°. On the 5th the thermometer in the screen rose to 74·9°—wind, W.S.W.; on the 13th the temperature fell to 49·1°—wind, S.W. The minimum on the grass was 44·2° on the 13th.

The rainfall was 3·121 inches, distributed over 12 days. The average rainfall for July in the twenty-five years, 1865-89, inclusive, was 2·420 inches, and the average number of rainy days was 17·2. The rainfall, therefore, was above, whereas the rainy days were much below the average. In 1880 the rainfall in July was very large—6·087 inches on 24 days; in 1896, also, 5·474 inches fell on 18 days. On the other hand, in 1870 only ·539 inch was measured on 8 days; in 1869 the fall was only ·739 inch on 9 days; and in 1868 ·741 inch fell on but 5 days. In 1898 ·945 inch fell on only 8 days.

High winds were noted on 5 days, but attained the force of a moderate gale on only one occasion —the 26th. Temperature reached or exceeded 70° in the screen on 11 days. In July, 1887, temperature reached or exceeded 70° in the screen on no fewer than 17 days. In 1888 the maximum for July was only 68·7°.

There was a thunderstorm on the 6th. Thunder occurred on the 17th. A solar halo was seen on the 8th. The atmosphere was rather foggy on the 19th, 20th, 21st, 22nd, and 31st.

The rainfall in Dublin during the seven months ending July 31st amounted to 14·416 inches on 107 days, compared with 13·060 inches on 106 days in 1898, 15·600 inches on 125 days in 1897, 13·328 inches on 102 days in 1896, 16·785 inches on 96 days in 1895, 18·133 inches on 130 days in 1894, 7·935 inches on 80 days in 1887, and a twenty-five years' average of 14·733 inches on 112·6 days.

At Knockdolian, Greystones, Co. Wicklow, the rainfall in July was 3·480 inches on 14 days, compared with 1·145 inches on 6 days in 1898, 1·625 inches on 10 days in 1897, 5·726 inches on 16 days in 1896, 3·680 inches on 16 days in 1895, 3·805 inches on 19 days in 1894, and 1·290 inches on 15 days in 1893. Of the total rainfall, 1·150 inches fell on the 11th, and ·725 inch on the 20th. The total fall since January 1 has been 22·990 inches on 109 days, compared with 14·645 inches on 94 days in 1898, 19·750 inches on 116 days in 1897, 13·082 inches on 77 days in 1896, 17·950 inches on 83 days in 1895, 21·186 inches on 115 days in 1894, and 13·066 inches on 90 days in 1893.

At Cloneevin, Killiney, Co. Dublin, the rainfall in July was 3·48 inches on 17 days, compared with a fourteen years' average of 2·340 inches on 15·2 days. On the 11th the rainfall was 1·25 inches. In July, 1898, ·840 inch fell on 7 days; in 1897 1·28 inches fell on 10 days; in 1896 6·72 inches on 20 days; in 1895 3·58 inches on 17 days; in 1894 4·08 inches on 23 days; in 1885 only ·70 inch on 9 days. Since January 1, 1899, 17·10 inches of rain have fallen on 106 days at this station.

At the National Hospital for Consumption, Newcastle, Co. Wicklow, the rainfall was 3·232 inches on 13 days, compared with 1·380 inches on 6 days in July, 1898, and 1·425 inches on 11 days in July, 1897, 1·068 inches being measured on the 11th, and ·940 inch on the 20th. At this Second Order Station 21·871 inches of rain have fallen on 104 days since January 1, 1899. The maximal temperature in the shade in July was 75·0° on the 29th; the minimum was 46·2° on the 13th.

AUGUST.—August, 1899, was the hottest experienced for very many years. In Dublin the mean temperature was 63·4°, or 3·7° above the average and 0·4° above that of August, 1893, hitherto the record August as to warmth. It was a month of paradoxes—the rainfall was much in excess, the rainy days were much in defect; the weather was dry, the air was damp; easterly and westerly winds were the most prevalent. In and near Dublin thunderstorms of quite exceptional violence occurred between the 4th and 6th, the thunder and lightning on the night of the 5th being to some observers magnificent, to others appalling. The excessive rainfall accompanying this storm is noteworthy—it amounted to 2·227 inches in Dublin (Fitzwilliam-square). It was the fifth occasion only since 1865—that is, in 35 years—upon which 2 inches have been measured in Dublin at 9 a.m. as the product of the previous 24 hours' precipitation. The previous excessive falls were—August 13, 1874, 2·482 inches; October 27, 1880, 2·736 inches; May 28, 1892, 2·056 inches; and July 24, 1896, 2·020 inches. The "splashes" of rain on the 3rd of the month (·300 inch), the 5th (2·227 inches), and the 31st (·696 inch) contributed 85 per cent. of the entire precipitation, which was 3·784 inches. The measurement on the 5th alone equalled 59 per cent. of the total fall. The amount of cloud was singularly small—only 39·0 per cent.; at 9 a.m. it was 47·4 per cent.; at 9 p.m. it was as low as 30·5 per cent.

In Dublin the arithmetical mean temperature (63·4°) was decidedly above the average (59·7°); the mean dry bulb readings at 9 a.m. and 9 p.m. were 62·2°. In the thirty-four years ending with 1898, August was coldest in 1881 (M. T. = 57·0°), and warmest in 1893 (M. T. = 63·0°). In 1898 the M. T. was 61·4°; in 1879 ("the cold year") it was 57·7°. August, 1899, thus established a record for high temperature.

The mean height of the barometer was 30·070 inches, or 0·173 inch above the corrected average value for August—namely, 29·897 inches. The mercury marked 30·392 inches at 9 a.m. of the 1st, and fell to 29·595 inches at 7 p.m. of the 29th. The observed range of atmospheric pressure was, therefore, 0·797 inch.

The mean temperature deduced from daily readings of the dry bulb thermometer at 9 a.m. and 9 p.m. was 62·2°. It was 1·1° above the value for July, 1899. Using the formula, *Mean Temp.* = *Min.* + (*max.* — *min.* × ·47), the mean temperature was 63·0°, or 3·7° above the average mean temperature for August, calculated in the same way, in the twenty-five years, 1865–89, inclusive (59·3°). The arithmetical mean of the maximal and minimal readings was 63·4°, compared

with a twenty-five years' average of 59·7°. This is the highest value for August since the present series of observations was commenced in 1865. On the 24th the thermometer in the screen rose to 77·8°—wind, S.S.E.; on the 10th the temperature fell to 49·1°—wind, E. The minimum on the grass was 44·0°, also on the 10th.

The rainfall was 3·784 inches on 10 days. The average rainfall for August in the twenty-five years, 1865–89, inclusive, was 2·825 inches, and the average number of rainy days was 15·5. The rainfall, therefore, was considerably in excess of the average, while the rainy days were much below it. In 1874 the rainfall in August was very large—4·946 inches on 18 days; in 1868, also, 4·745 inches fell on, however, only 13 days; but the heaviest downpour in August occurred in 1889, when 5·747 inches were registered on 22 days. On the other hand, in 1884 only ·777 inch was measured on 8 days. In 1898 3·456 inches fell on 18 days.

High winds were noted on 9 days, but never attained the force of a gale in Dublin. Thunder occurred on the 5th, 6th, 25th, and 27th. Lightning was seen on the 3rd, 6th, 11th, and 27th. Violent thunderstorms prevailed on the 4th, 5th, and 6th. Temperature reached 70° in the screen on 18 days. Solar parhelia were seen on the 24th. The atmosphere was foggy on the 3rd, 4th, 7th, 11th, 21st, 22nd, and 28th.

The rainfall in Dublin during the eight months ending August 31st amounted to 18·200 inches on 117 days, compared with 16·516 inches on 124 days in 1898, 19·388 inches on 149 days in 1897, 14·464 inches on 120 days in 1896, 9·455 inches on 96 days during the same period in 1887, and a twenty-five years' average of 17·558 inches on 128·1 days.

At Knockdolian, Greystones, Co. Wicklow, the rainfall in August was 2·640 inches on 11 days, compared with 3·185 inches on 18 days in 1898, 6·195 inches on 27 days in 1897, and 1·245 inches on 14 days in 1896. Of this quantity 1·610 inches fell on the 5th. The total fall since January 1 amounts to 25·630 inches on 120 days, compared with 17·830 inches on 112 days in 1898, 25·945 inches on 143 days in 1897, 14·327 inches on 91 days in 1896, 22·685 inches on 107 days in 1895, 25·206 inches on 131 days in 1894, and 16·341 inches on 106 days in 1893.

At the National Hospital, Newcastle, Co. Wicklow, the rainfall in August was 1·877 inches on 13 days, compared with 3·803 inches on 16 days in 1898, 4·526 inches on 20 days in 1897, ·966 inch being measured on the 5th, and ·334 inch on the 3rd. Since January 1, 1899, the rainfall at this Second Order Station has been 23·748 inches on 117 days, compared with 20·101 inches on 110 days in the first 8 months of 1898. The maximal temperature in the shade was 74·6° on the 1st; the minimum temperature was 47·0° on the 16th.

SEPTEMBER.—September, 1899, was a month of sharp contrasts as regards temperature—at first it was decidedly warm, afterwards it became still more decidedly cold, so that a minimum of 29° was registered in the screen at Parsonstown on the night of the 29th–30th. The net result was to give a mean temperature for the whole month slightly above the average. For the rest, the month was unsettled and very squally, and showery, blustering westerly and north-westerly winds prevailing almost constantly from the 15th to the 26th, inclusive. At the close night frosts occurred inland, and downpours of rain were generally accompanied by much thunder and lightning. Hail also fell in many places.

In Dublin the arithmetical mean temperature (56·2°) was slightly above the average (55·8°); the mean dry bulb readings at 9 a.m. and 9 p.m. were 54·9°. In the thirty-four years ending with 1898, September was coldest in 1886 and in 1882 (M. T. = 53·0°), and warmest in 1865 (M. T. = 61·4°) and in 1898 (M. T. = 60·2°).

The mean height of the barometer was 29·859 inches, or 0·051 inch below the corrected average value for September—namely, 29·910 inches. The mercury rose to 30·273 inches at 9 a.m. of the 9th, and fell to 29·855 inches at 3 p.m. of the 30th. The observed range of atmospheric pressure was, therefore, 1·015 inches.

The mean temperature deduced from daily readings of the dry bulb thermometer at 9 a.m. and 9 p.m. was 54·9°, or 7·3° below the value for August, 1899. Using the formula, *Mean Temp.* = *Min.* + (*max.* − *min.* × ·476), the mean temperature was 55·9°, or 0·4° above the average mean temperature for September, calculated in the same way, in the twenty-five years, 1865–89, inclusive (55·5°). The arithmetical mean of the maximal and minimal readings was 56·2°, compared with a twenty-five years' average of 55·8°. On the 4th the thermometer in the screen rose to 71·8°—wind, S.; on the 28th the temperature fell to 39·0°—wind, W. The minimum on the grass was 32·5°, on the 29th.

The rainfall was 2·748 inches, distributed over 21 days. The average rainfall for September in the twenty-five years, 1865–89, inclusive, was 2·176 inches, and the average number of rainy days was 14·7. In 1871 the rainfall was very large—4·048 inches on, however, only 13 days; in 1896 no less than 5·073 inches fell on 23 days, establishing a record rainfall for September. On the other hand, in 1865 only ·056 inch was measured on but 3 days.

High winds were noted on 13 days, and attained the force of a gale on six occasions in Dublin—the 18th, 19th, 21st, 22nd, 24th, and 26th. The atmosphere was foggy on the 7th, 29th, and 30th. Solar halos were seen on the 6th and 21st. A thunderstorm occurred on the 30th. Thunder was heard on the 29th. Lightning was seen on the 5th and 29th.

The rainfall in Dublin during the nine months ending September 30th amounted to 20·948 inches on 138 days, compared with 10·968 inches on 112 days during the same period in 1887, 17·968 inches on 137 days in 1898, and a twenty-five years' average of 19·734 inches on 142·8 days.

At Knockdolian, Greystones, Co. Wicklow, the rainfall was 2·810 inches, distributed over 19 days. Of this quantity 1·030 inches fell on the 30th. At that station the rainfall since January, 1899, has been 28·440 inches on 139 days, compared with 25·896 inches on 137 days in 1894, 23·665 inches on 117 days in 1895, and 21·912 inches on 115 days in 1896, 29·570 inches on 158 days in 1897, and 19·688 inches on 124 days in 1898.

At Cloneevin, Killiney, Co. Dublin, the rainfall in August was 3·61 inches on 13 days (the maximal fall in 24 hours being 1·95 inches on the 5th), compared with a fourteen years' average of 2·995 inches on 17·1 days. In September 3·04 inches fell at Cloneevin on 20 days. The maximal fall in 24 hours was 1·02 inches on the 30th. On the average of fourteen years the September rainfall at this station has been 1·790 inches on 12·28 days. Since January 1, 1899, 23·75 inches of rain have fallen at Cloneevin on 139 days. The rainfall in the first nine months of the year at Cloneevin was 22·92 inches on 150 days in 1894, 21·58 inches on 129 days in 1895, 20·50 inches on 129 days in 1896, 22·91 inches on 158 days in 1897, and 18·19 inches on 136 days in 1898.

At the National Hospital for Consumption, Newcastle, Co. Wicklow, rain fell in measurable quantity on 12 days to the total amount of 2·411 inches, compared with 3·166 inches on 11 days in the same month of 1897, and 1·991 inches on 13 days in 1898. The maximal fall in 24 hours was ·813 inch on the 30th. Since January 1, 1899, the rainfall at this Second Order Station has been 26·159 inches on 129 days. The highest temperature in the screen was 71·7° on the 5th; the lowest was 37·9° on the 29th.

At Recess, Co. Galway, the rainfall was 4·673 inches on 26 days, 1·061 inches being measured on the 21st.

OCTOBER.—October, 1899, was a quiet, foggy, but withal fine month. Anticyclonic systems tended to prevail in the British Islands, and so there was a large diurnal range of temperature, cold foggy nights alternating with sunny warm days. The weather broke upon the 24th, and from that date to the end of th month cyclonic conditions prevailed and rain fell frequently, though not heavily, except in the South of England on the 26th and 27th, when 1·32 inches was the measurement in London.

In Dublin the arithmetical mean temperature (50·2°) was slightly above the average (49·7°); the mean dry bulb readings at 9 a.m. and 9 p.m. were 48·5°. In the thirty-four years ending with 1898, October was coldest in 1892 (M. T. = 44·8°) and in 1896 (M. T. = 45·0°). It was warmest in 1876 (M. T. = 53·1°). The M. T. in 1898 was 52·8.

The mean height of the barometer was 30·022 inches, or 0·182 inch above the corrected average value for October—namely, 29·840 inches. The mercury rose to 30·378 inches at 9 a.m. of the 8th, having fallen to 29·333 inches at 9 a.m. of the 1st. The observed range of atmospheric pressure was, therefore, 1·045 inches.

The mean temperature deduced from daily readings of the dry bulb thermometer at 9 a.m. and 9 p.m. was 48·5°, or 6·4° below the value for September, 1899. The arithmetical mean of the maximal and minimal readings was 50·2°, compared with a twenty-five years' average of 49·7°. Using the formula, *Mean Temp.* = *Min.* + (*max.* — *min.* × ·485), the mean temperature was 49·9°, or 0·4° above the average mean temperature for October, calculated in the same way, in the twenty-five years, 1865–89 inlusive (49·5°). On the 18th the thermometer in the screen rose to 65·1°—wind, S.E.; on the 6th the temperature fell to 32·9°—wind, W.S.W. The minimum on the grass was 29·0°, also on the 6th. The thermometer did not sink to 32° in the screen, but frost occurred on the grass on 6 nights.

The rainfall was 1·538 inches, distributed over 11 days—the rainfall and the rainy days were decidedly below the average. The average rainfall for October in the twenty-five years, 1865–89, inclusive, was 3·106 inches, and the average number of rainy days was 17·6. In 1880 the rainfall in October was very large—7·358 inches on 15 days. In 1875, also, 7·049 inches fell on 26 days. On the other hand, in 1890 only ·639 inch fell on but 11 days; in 1884 only ·834 inch on but 14 days; and in 1868 only ·856 inch on 15 days. In 1898 the October rainfall was 3·579 inches on 19 days.

Lightning was seen on the night of the 29th. High winds were noted on 8 days, but attained the force of a gale on only one occasion—the 29th. The atmosphere was more or less foggy in Dublin on the 6th, 7th, 8th, 9th, 14th, 17th, 18th, 19th, 20th, 21st, 22nd, 23rd, and 24th. A solar halo appeared on the 18th. Lunar halos were seen on the 17th and 18th. Hail fell on the 12th.

The rainfall in Dublin during the 10 months ending October 31st amounted to 22·486 inches on 149 days, compared with 12·366 inches on 123 days during the same period in 1887 (the dry year), 22·052 inches on 165 days in 1896, 24·081 inches on 179 days in 1897, 21·547 inches on 156 days in 1898, and a twenty-five years' average of 22·840 inches on 160·4 days.

At Knockdolian, Greystones, Co. Wicklow, the rainfall in October amounted to 1·560 inches on 11 days. Of this quantity ·520 inch fell on the 1st. From January 1st, 1899, up to October 31st, rain fell at Knockdolian on 150 days to the total amount of exactly 30 inches. In 1893 the rainfall in the corresponding ten months was 17·801 inches on 133 days; in 1894, 32·221 inches on 154 days; in 1897, 32·730 inches on 171 days; and in 1898, 24·177 inches on 140 days.

At Cloneevin, Killiney, Co. Dublin, the rainfall in October was 1·24 inches on 12 days, compared with ·710 inch on 14 days in 1893, 6·460 inches on 17 days in 1894, 2·280 inches on 11 days in 1897, 3·530 inches on 18 days in 1898, and a fourteen years' average (1885-1898) of 3·319 inches on 16 days. On the 1st, ·30 inch fell. Since January 1, 1899, 24·99 inches of rain have fallen at this station on 151 days.

At the National Hospital for Consumption, Newcastle, Co. Wicklow, the rainfall in October was 1·484 inches on 11 days, compared with 3·175 inches on 13 days in 1897, and 4·385 inches on 17 days in 1898. Of this quantity ·521 inch was recorded on the 1st. The highest temperature in the screen was 63·0° on the 18th; the lowest was 35·2° on the 15th. At this Second Order Station the rainfall from January 1 to October 31, inclusive, amounted to 27·643 inches on 140 days, compared with 26·479 inches on 139 days in the corresponding 10 months of 1898.

At Recess, Co. Galway, the rainfall was 3·261 inches on 17 days, ·620 inch being registered on the 11th, and ·609 inch on the 28th. On the 30th a hailstorm occurred in the morning and a thunderstorm in the evening.

NOVEMBER.—A record month for warmth—the mean temperature having been 50·7°, compared with 50·3° in November, 1881, and an average of 44·7°. The first half of the month was very stormy, wet and generally unsettled. An anticyclonic or high pressure system held, with but slight interruptions, from the 12th. November was actually warmer by 0·8° than October, the mean dry bulb temperature at 9 a.m. and 9 p.m. showing an excess of 1·1°, as compared with the previous month. At 11 a.m. of the 3rd a very tempest of wind and rain swept over Dublin from S.W., doing much damage to trees and buildings. The sky was particularly cloudy, especially in the mornings. In London, and over the S. and S.E. of England generally, unusually heavy rains fell during the first ten days.

In Dublin the arithmetical mean temperature (50·7°) was decidedly above the average (44·7°) the mean dry-bulb readings at 9 a.m. and 9 p.m. were 49·6°. In the thirty-four years ending with 1898, November was coldest in 1878 (M. T. = 38·2°), and in 1870 (M. T. = 42·2°), warmest in 1881, (M. T. = 50·3°). In 1898 the M. T. was 46·2°. The present month, therefore, establishes a record for high mean temperature.

The mean height of the barometer was 30·044 inches, or 0·184 inch above the corrected average value for November—namely, 29·860 inches. The mercury rose to 30·697 inches at 9 a.m. of the 17th, and fell to 28·784 inches at 11 a.m. of the 3rd. The observed range of atmospheric pressure was, therefore, 1·913 inches.

The mean temperature deduced from daily readings of the dry bulb thermometer at 9 a.m. and 9 p.m. was 49·6°, or actually 1·1° above the value for October, 1899. The arithmetical mean of the maximal and minimal readings was 50·7°, compared with a twenty-five years' average of 44·7°. On the 4th the thermometer in the screen rose to 64·9°—wind, S.S.E. to W.S.W.; on the 19th the temperature fell to 38·1°—wind, W.S.W. The minimum on the grass was 31·6°, also on the 19th.

The rainfall was 1·964 inches on 13 days—the rainfall and the rainy days were decidedly below the average. The average rainfall for November in the twenty-five years, 1865-89, inclusive, was 2·452 inches, and the average number of rainy days was 17·0. In 1888 6·459 inches fell on 26 days. On the other hand, the rainfall in 1896 was only ·664 inch on 9 days. In 1898 4·435 inches fell on 17 days.

High winds were noted on 16 days, and attained the force of a gale on 7 days—the 3rd, 4th, 7th, 8th, 9th, 10th, and 11th. The atmosphere was more or less foggy in Dublin on the 17th, 18th, and 30th. A lunar halo was seen on the 11th. Hail fell on the 8th and 11th. Lightning was seen on the 7th, 8th, 9th, and 14th.

The rainfall in Dublin during the eleven months ending November 30th amounted to 24·450 inches on 162 days, compared with 15·378 inches on 141 days during the same period in 1887, 27·503 inches on 193 days in 1897, 25·982 inches on 173 days in 1898, and a twenty-five years' average of 25·292 inches on 177·4 days.

At Knockdolian, Greystones, Co. Wicklow, the rainfall in November was 2·885 inches on 12 days. Of this quantity ·560 inch fell on the 7th. From January 1, 1899, up to November 30, rain fell at that station on 162 days, and to the total amount of 32·870 inches. The corresponding figures for 1897 were 38·185 inches on 188 days, and for 1898 28·786 inches on 156 days.

At Cloneevin, Killiney, Co. Dublin, 2·99 inches of rain fell on 11 days, compared with a fourteen years' average of 2·920 inches on 17·0 days. The maximal fall in 24 hours was ·77 inch on the 7th. Since January 1, 1899, 27·98 inches of rain have fallen at this station on 162 days. The corresponding figures for 1897 were 28·64 inches on 184 days, and for 1898, 26·77 inches on 173 days.

At the National Hospital for Consumption, Newcastle, Co. Wicklow, the rainfall in November was 3·189 inches on 12 days. The maximal fall in 24 hours was ·696 inch on the 7th. Since January 1, 1899, the rainfall at Newcastle has amounted to 30·832 inches on 152 days. The corresponding figures for 1898 were 31·197 inches on 157 days. On November 28th the screened thermometers at the National Hospital rose to 59·0°; on the 4th they fell to 39·8°.

At Recess, Co. Galway, the rainfall was 5·074 inches an 23 days, ·771 inch being measured on the 6th. There was a brief thunderstorm on the 8th.

DECEMBER.—December, 1899, was an unsettled, dull, wet month, of medium temperature, but presenting sharp and sudden extremes of warmth and cold. A Continental anticyclone of unusual intensity and persistence was observed after the 6th, the barometer rising at Moscow to 31·28 inches on the 19th. Severe frost accompanied this high pressure system, the thermometer falling to 8° at Loughborough in Leicestershire on the morning of the 14th.

In Dublin the arithmetical mean temperature (42·0°) was slightly above the average (41·3°); the mean dry bulb readings at 9 a.m. and 9 p.m. were 40·9°. In the thirty-four years ending with 1898, December was coldest in 1878 (M. T. = 32·8°) and in 1874 (M. T. = 36·8°): warmest in 1898 (M. T. = 47·6°) and in 1865 (M. T. = 46·2°). December, 1898, established a record for high mean temperature.

The mean height of the barometer was 29·864 inches, or 0·071 inch below the corrected average value for December—namely, 29·875 inches. The mercury rose to 30·469 inches at 9 p.m. of the 2nd, and fell to 28·330 inches at 1 p.m. of the 29th. The observed range of atmospheric pressure was, therefore, 2·139 inches.

The mean temperature deduced from daily readings of the dry-bulb thermometer at 9 a.m. and 9 p.m. was 40·9°, or 8·7° below the value for November. Using the formula, *Mean Temp.* = *Min.* + (*max.* — *min.* × ·52), the value was 42·1°, or 0·6° above the average mean temperature for December, calculated in the same way, in the twenty-five years, 1865-89, inclusive (41·5°). The arithmetical mean of the maximal and minimal readings was 42·0°, compared with a twenty-five years' average of 41·3°. On the 6th the thermometer in the screen rose to 61·0°—wind, W.S.W.; on the 27th the temperature fell to 25·5°—wind, W.N.W. The minimum on the grass was 23·7°,

also on the 27th. There was frost in the screen on 6 days, and 16 days of frost on the grass were recorded.

The rainfall was 3·287 inches, distributed over as many as 24 days. The average rainfall for December in the twenty-five years, 1865-89, was 2·404 inches, and the average number of rainy days was 16·9. The rainfall, therefore, and the rainy days were much above the average. In 1876 the rainfall in December was very large—7·566 inches on 22 days. In 1868 (which was otherwise a fine and dry year) 4·749 inches fell on as many as 27 days. On the other hand, in 1867 only ·771 inch was measured on 13 days; in 1885 only ·742 inch on 10 days; in 1892 only ·795 inch on 10 days; and in 1871 only ·797 inch on 15 days. In 1898 1·066 inches of rain fell on 21 days.

Lunar halos were seen on the 10th and 15th; solar halos on the 2nd and 13th. High winds were noted on only 7 days, and attained the force of a gale on three occasions—the 16th, 28th, and 30th. The atmosphere was more or less foggy in Dublin on the 2nd, 3rd, 5th, 6th, 7th 12th, 15th, 18th, 23rd, 27th, and 31st. Snow and sleet fell on the 28th, 30th, and 31st.

The rainfall in Dublin during 1899 amounted to 27·737 inches on 186 days, compared with 27·048 inches on 194 days in 1898, 29·344 inches on 211 days in 1897, 26·901 inches on 194 days in 1896, 31·242 inches on 194 days in 1895, 29·261 inches on 209 days in 1894, only 20·493 inches on 174 days in 1893, 25·644 inches on 196 days in 1892, 27·820 inches on 184 days in 1891, only 16·601 inches on 160 days in 1887, and a twenty-five years' average of 27·696 inches on 194·3 days.

At Knockdolian, Greystones, Co. Wicklow, the rainfall in December, 1899, was 3·805 inches, distributed over 20 days. Of this quantity ·950 inch fell on the 28th, and ·720 inch on the 11th. From January 1st to December 31st, 1899, rain fell at Knockdolian on 182 days to the total amount of 36·690 inches. The corresponding figures for 1894 were 38·776 inches on 184 days; for 1895, 35·135 inches on 174 days; for 1896, 36·102 inches on 169 days; for 1897, 42·885 inches on 210 days; and for 1898, 30·546 inches on 171 days.

Mr. Robert O'Brien Furlong, M.A., writes:—

The rainfall at Cloneevin, Killiney, in December, 1899, was 3·57 inches on 21 days. The maximal fall in 24 hours was 1·12 inches on the 28th. The average December rainfall of the fourteen years 1885–98, was 2·388 inches on 17 days. The total fall since January 1, 1899, was 31·55 inches on 183 days. This is above the average of the fourteen years, (1885–1898,) viz., 27·009 inches on 180 days. The maximal fall in any month was 3·61 inches in August, of which 1·95 inches fell on August 5th, during the progress of a very severe thunderstorm, which lasted from 9 p.m. on August 5th till after 1 o'clock a.m. on August 6th, and reached its greatest violence at 0·30 a.m. on the 6th. Absolute droughts occurred from May 25th to June 16th, both inclusive (23 days), and from November 15th to November 29th, both inclusive (15 days). Snow fell lightly on March 20th, 21st, and 22nd, but had quite disappeared on March 23rd. Some sleet fell on December 27th, 28th, and 30th. There was very little frost during the year.

At the National Hospital for Consumption, Newcastle, Co. Wicklow, rain fell during December on 22 days to the amount of 3·867 inches, ·815 inch being measured on the 28th, and ·760 inch on the 11th. At this Station of the Second Order, the highest temperature in the shade was 56·5° on the 15th; the lowest was 30·0° on the 15th. The rainfall for the year 1899 was 34·699 inches on 174 days, compared with 40·193 inches on 194 days in 1897, and 33·137 inches on 174 days in 1898.

At Recess, Connemara, Co. Galway, December was wet and cold. The rainfall was 9·413 inches on 26 days, 1·340 inches being measured on the 21st, and ·903 inch on the 4th. A severe snowstorm with E.N.E. wind prevailed on the 28th, lasting for 13 hours. The depth of snow on the level was 5 inches; the rainfall measurement was ·603 inch.

Rainfall in 1899,

At 40, Fitzwilliam-square, West, Dublin.

Rain Gauge:—Diameter of funnel, 8 *in. Height of top—Above ground,* 1 *ft.* 4 *in.; above sea level,* 50 *ft.*

Month.	Total Depth.	Greatest Fall in 24 hours.		Number of Days on which ·01 or more fell.	Month.	Total Depth.	Greatest Fall in 24 hours.		Number of Days on which ·01 or more fell.
	Inches.	Depth.	Date.			Inches.	Depth.	Date.	
January, . .	2·483	·469	6th	24	August, . .	3·784	*2·227	*5th	10
February, . .	2·168	·488	20th	15	September, . .	2·748	1·042	30th	21
March, . .	·911	·285	25th	12	October, . .	1·538	·263	11th	11
April, . . .	1·995	·382	24th	20	November, . .	1·964	·389	3rd	13
May, . . .	2·095	·358	17th	16	December, . .	3·287	1·129	28th	24
June, . . .	1·643	·903	20th	8					
July, . . .	3·121	1·402	11th	12	Total, . .	27·737	—	—	186

* Maximum.

The rainfall was ·041 inch in excess of the average annual measurement of the twenty-five years, 1865–89, inclusive—viz., 27·696 inches.

It is to be remembered that the rainfall in 1887 was very exceptionally small—16·601 inches, the only approach to this measurement in Dublin being in 1870, when only 20·859 inches fell, in 1884, when the measurement was 20·467 inches, and in 1893 with its rainfall of 20·493 inches. In seven of the twenty-five years in question the rainfall was less than 26 inches.

The scanty rainfall in 1887 was in marked contrast to the abundant downpour in 1886, when 32·966 inches—or as nearly as possible double the fall of 1887—fell on 220 days. Only twice since these records commenced has the rainfall in Dublin exceeded that of 1886—namely, in 1872, when 35·566 inches fell on 238 days, and in 1880, when 34·512 inches were measured on, however, only 188 days.

In 1899 there were 186 rainy days, or days upon which not less than ·005 inch of rain (five-thousandths of an inch) was measured. This was distinctly below the average number of rainy days, which was 194·3 in twenty-five years, 1865–89, inclusive. In 1868 and 1887—the warm, dry years of recent times—the rainy days were only 160, and in 1870 they were only 145.

The rainfall in 24 hours, from 9 a.m. to 9 a.m., exceeded one inch on 4 occasions in 1899—namely, July 11th (1·402 inches); August 5th (2·227 inches); September 30th (1·042 inches); and December 28th (1·129 inches). In 1892 the daily rainfall twice exceeded 1 inch—viz., May 28th, (2·056 inches) and August 16th (1·310 inches). On no occasion in 1893 did one inch of rain fall on a given day in Dublin. In 1894 falls of upwards of an inch of rain in 24 hours were recorded on four occasions—viz., May 15th (1·330 inches); July 24th (1·560 inches); August 25th (1·369 inches); and October 23rd (1·042 inches). In 1895, 1·802 inches fell on January 12th; 1·014 inches on July 24th; and 1·256 inches on July 25th. In 1896, 1·563 inches fell on July 8th; 2·020 inches on July 24th; and 1·388 inches on December 8th. In 1897, 1·166 inches fell on September 1st. In 1898, on November 23rd, 1·732 inches were measured. The excessive rainfall accompanying the thunderstorm of August 5th and 6th in Dublin is noteworthy—it amounted to 2·227 inches in Dublin (Fitzwilliam-square). It was the fifth occasion only since 1865—that is, in 35 years—upon which 2 inches have been measured in Dublin at 9 a.m. as the product of the preceding 24 hours' precipitation. The previous excessive falls were—August 13th, 1874 (2·482 inches); October 27th, 1880 (2·736 inches); May 28th, 1892 (2·056 inches); and July 24th, 1896 (2·020 inches).

Included in the 184 rainy days in 1899 are 13 on which snow or sleet fell, and 15 on which there was hail. In January and in February hail was observed on 1 day, in March on 5 days, in April on 3 days, in May, June, and October, on 1 day, and in November on 2 days. Snow or sleet fell on 3 days in January, 1 day in February, 5 days in March, 1 day in April, and on 3 days in December. Thunderstorms occurred once in April, June, July, and September, and 3 times in August. Thunder alone also occurred once in May, July, and September; 4 times in August. Lightning was also seen twice in February, once in June and October, twice in September, and four times in August and November.

The rainfall in the first six months was 11·295 inches on 95 days. The rainfall exceeded 3 inches in July (3·121), August (3·784), and December (3·287). In March it was only ·911 inch on 12 days.

The rainfall was distributed as follows:—5·562 inches fell on 51 days in the first quarter, 5·733 inches on 44 days in the second, 9·653 inches on 43 days in the third, 6·789 inches on 48 days in the fourth and last quarter.

More or less fog prevailed on 71 occasions—10 in January, 7 in February, 4 in March, 4 in April, 3 in May, 1 in June, 5 in July, 7 in August, 3 in September, 13 in October, 3 in November, and 11 in December. High winds were noted on 112 days—13 in January, 12 in February, 9 in March, 10 in April, 6 in May, 3 in June, 5 in July, 9 in August, 13 in September, 8 in October, 16 in November, and 8 in December. The high winds amounted to gales (force 7 or upwards according to the Beaufort scale) on 38 occasions—8 in January, 5 in February, 2 in March, 5 in April, 1 in July, 6 in September, 1 in October, 7 in November, and 3 in December.

Abstract of Meteorological Observations taken at Dublin (40, *Fitzwilliam-square, West*), *during the Year* 1899.

Month.	Abs. Max.	Date.	Abs. Min.	Date.	Mean Daily Max.	Mean Daily Min.	Rainfall.	Rainy Days.	Mean Height of Barometer.	Highest Pressure.	Date.	Lowest Pressure.	Date.	Prevalent Winds.
	°		°		°	°	Ins.		Ins.	Ins.		Ins.		
January,	55·7	4th	28·3	24th	47·8	37·6	2·483	24	29·717	30·667	26th	28·803	1st	W., S.W., S.
February,	56·0	9th	29·0	27th	49·0	38·9	2·168	15	29·746	30·628	28th	28·772	18th	S.W., S.E.
March,	59·9	31st	26·6	22nd	51·2	38·9	·911	12	30·053	30·685	1st	28·985	8th	W., S.W., N.W.
April,	64·0	28th	35·1	16th	54·8	42·3	1·995	20	29·796	30·257	22nd	28·965	13th	N.W., W., S.W.
May,	69·6	31st	38·0	27th	58·7	44·9	2·095	16	30·001	30·538	28th	29·334	15th	N.E., E., W.S.W.
June,	74·4	11th	45·9	19th	68·8	53·8	1·643	8	30·071	30·466	9th	29·392	20th	N.E., N.W., W.
July,	74·9	5th	49·1	13th	68·2	56·2	3·121	12	30·086	30·471	31st	29·439	1st	N.W., W., W.S.W.
August,	77·8	24th	49·1	10th	70·4	56·4	3·784	10	30·070	30·392	1st	29·595	29th	E., E.N.E., W.
September,	71·8	4th	39·0	28th	62·2	50·1	2·748	21	29·859	30·273	9th	29·258	30th	N.W., W., S.W.
October,	65·1	18th	32·9	6th	57·1	43·2	1·538	11	30·022	30·378	8th	29·330	1st	S.W., W.
November,	64·9	4th	38·1	19th	55·1	46·2	1·964	13	30·044	30·697	17th	28·784	3rd	S.W., W.
December,	61·0	6th	25·5	27th	46·6	37·3	3·287	24	29·804	30·469	2nd	28·330	29th	S.E., N.W.
Extremes, Totals, and Means.	° 77·8	Aug. 24th	° 25·5	Dec. 27th	° 57·5	° 45·5 (51·5°)	Ins. 27·737	Days. 186	Ins. 29·939	Ins. 30·697	Nov. 17th	Ins. 28·330	Dec. 29th	W., S.W., N.W.

ABSTRACT OF METEOROLOGICAL OBSERVATIONS taken at 40, Fitzwilliam-square, West, Dublin, during the Year 1899, by Sir JOHN W. MOORE, M.D., UNIV. DUB., PRESIDENT R.C.P.I., F.R. MET. SOC.

Long. 6° 15′ W.; Lat. 53° 20′ N.; Height above Sea Level, 47 feet; Heights above ground:—Barometer, 6 feet; Thermometers, 4 feet; Rain Gauge, 3 feet 4 inches.

1899.	Mean Pressure Inches	Air Temperature. 9 a.m.	9 p.m.	Mean.	Means of Min.	Means of Max.	Abs. Min. Temp.	Abs. Min. Date.	Abs. Max. Temp.	Abs. Max. Date.	Depression of Wet Bulb. 9 a.m.	9 p.m.	Mean.	Tension of Vapour. 9 a.m.	9 p.m.	Mean.	Relative Humidity. 9 a.m.	9 p.m.	Mean.	Amount of Cloud. 9 a.m.	9 p.m.	Mean.	Rain-fall. Total.	Max.	Day.	Weather. No. of Days of Rain.	Snow.	Hail.	Thunder Storms.	Clear Sky.	Overcast	Gale.	Wind. Number of Observations of N.	N.E.	E.	S.E.	S.	S.W.	W.	N.W.	Calm.
		°	°	°	°	°	°		°		°	°	°	Ins.	Ins.	Ins.	%	%	%				Ins.	Ins.																	
January, .	29·657	41·3	42·2	41·8	37·6	47·8	28·3	24th	55·7	4th	1·9	2·0	2·0	·223	·231	·227	85·6	84·8	85·2	6·3	5·9	6·1	2·483	·469	6th	24	3	1	–	5	13	8	1	2	3	8	10	14	16	6	2
February, .	·687	42·9	42·8	42·9	38·9	49·0	29·0	27th	56·0	9th	2·0	2·1	2·1	·234	·230	·232	84·9	83·9	84·4	7·0	4·1	5·6	2·168	·488	20th	15	1	1	–	5	7	5	1	2	10	11	10	14	4	1	3
March, .	29·994	43·1	43·6	43·4	38·9	51·2	26·6	22nd	59·9	31st	2·7	2·8	2·8	·224	·228	·226	79·3	78·4	78·9	4·8	4·4	4·6	0·911	·285	25th	12	5	5	–	7	4	2	8	2	5	2	2	17	18	7	1
1st Quarter,	29·779	42·4	42·9	42·7	38·5	49·3	—	—	—	—	2·2	2·3	2·3	·227	·230	·228	83·3	82·4	82·8	6·0	4·8	5·4	5·562	—	—	51	9	7	–	17	24	15	10	6	18	21	22	45	38	14	6
April, .	29·737	47·7	46·8	47·3	42·3	54·8	35·1	16th	64·0	28th	3·4	2·8	3·1	·254	·258	·256	76·6	80·4	78·5	6·9	5·9	6·4	1·995	382	24th	20	1	3	1	1	10	5	6	6	3	4	7	9	14	9	2
May, . .	29·943	52·0	49·9	51·0	44·9	58·7	38·0	27th	69·6	31st	3·9	3·0	3·5	·291	·285	·288	75·9	80·5	78·2	5·7	5·0	5·4	2·095	·358	17th	16	–	1	1	9	9	–	4	12	17	4	3	9	9	1	3
June, . .	30·014	61·0	59·9	60·5	53·8	68·8	45·9	19th	74·4	11th	4·5	3·6	4·1	·397	·407	·402	74·4	79·5	77·0	5·4	3·3	4·4	1·643	·903	20th	8	–	1	1	8	3	–	4	17	6	4	3	2	11	12	1
2nd Quarter,	29·898	53·6	52·2	52·9	47·0	60·8	—	—	—	—	3·9	3·1	3·5	·314	·317	·315	75·6	80·1	77·9	6·0	4·7	5·4	5·733	—	—	44	1	5	3	18	22	5	14	35	26	12	13	20	34	22	6
July, .	30·029	61·5	60·7	61·1	56·2	68·2	49·1	13th	74·9	5th	3·6	2·5	3·1	·433	·450	·442	79·9	85·2	82·6	7·7	6·6	7·2	3·121	1·402	11th	12	–	–	2	–	11	1	4	5	9	2	2	11	13	14	2
August, .	30·013	63·2	61·1	62·2	56·4	70·4	49·1	10th	77·8	24th	3·1	2·2	2·7	·473	·464	·469	82·2	86·9	84·6	4·7	3·1	3·9	3·784	2·227	5th	10	–	–	5	11	–	–	1	8	21	6	4	4	13	3	2
September,	29·801	55·7	54·0	54·9	50·1	62·2	39·0	28th	71·8	4th	3·2	2·3	2·8	·360	·360	·360	80·1	85·6	82·9	5·8	4·4	5·1	2·748	1·042	30th	21	–	–	2	5	6	6	2	1	1	1	2	6	25	20	2
3rd Quarter,	29·948	60·1	58·6	59·4	54·2	66·9	—	—	—	—	3·3	2·3	2·8	·422	·425	·424	80·7	85·9	83·3	6·1	4·7	5·4	9·653	—	—	43	–	–	9	16	17	7	7	14	31	9	8	21	51	37	6
October, .	29·964	48·7	48·2	48·5	43·2	57·1	32·9	6th	65·1	18th	1·7	1·6	1·7	·306	·302	·304	88·6	88·8	88·7	5·2	3·6	4·4	1·538	·263	11th	11	–	1	–	8	5	1	2	1	2	6	3	14	15	8	11
November, .	·986	49·7	49·5	49·6	46·2	55·1	38·1	19th	64·9	4th	2·5	2·6	2·6	·295	·290	·293	83·3	82·4	82·9	7·0	6·6	6·8	1·964	·389	3rd	13	–	2	–	3	12	7	2	–	1	6	7	22	17	3	2
December, .	29·744	40·6	41·2	40·9	37·3	46·6	25·5	27th	61·0	6th	1·3	1·4	1·4	·230	·231	·231	89·6	88·6	89·1	7·4	7·1	7·3	3·287	1·129	28th	24	3	–	–	2	14	3	1	1	4	13	9	3	11	9	11
4th Quarter,	29·898	46·3	46·3	46·3	42·2	52·9	—	—	—	—	1·8	1·9	1·9	·277	·274	·276	87·2	86·6	86·9	6·5	5·8	6·2	6·789	—	—	48	3	3	–	13	31	11	5	2	7	25	19	39	43	20	24
Annual Means and Totals.	" 29·881	° 50·6	° 50·0	° 50·3	° 45·5	° 57·5	—	—	—	—	2·8	2·4	2·6	" ·310	" ·312	" ·311	% 81·7	% 83·7	% 82·7	6·2	5·0	5·6	" 27·737	—	—	186	13	15	12	64	78	38	36	57	82	67	62	125	166	93	42

NOTE.—The mean pressures shown in the above Table have been given corrected for instrumental error and reduced to 32° Fahrenheit, but not reduced to mean sea level. If it be desired for any purpose to reduce them to the normal, the approximate correction for the purpose (varying within slight limits with the pressure and the temperature) is:—+ ·058.

TABLE showing the Monthly and Yearly Rainfall at Dublin during the Twenty-one Years 1879 to 1899, inclusive; with the Means for the Twenty Years 1879 to 1898.

YEAR.	January.	February.	March.	April.	May.	June.	July.	August.	September.	October.	November.	December.	Yearly Rainfall.
	Inches.	Inches.	Inches.	Inches.	Inches.	Inches.	Inches.	Inches.	Inches	Inches.	Inches.	Inches.	Inches.
1879, . . .	1·714	3·706	1·827	1·997	2·048	4·046	4·187	3·704	2·046	1·320	1·251	1·012	28·858
1880, . . .	·563	2·581	3·129	1·832	·847	2·166	6·087	1·401	2·061	†§7·358	3·235	3·252	34·512
1881, . . .	1·369	2·879	1·885	1·329	1·532	2·666	1·863	4·739	1·599	3·470	2·173	1·529	27·033
1882, . . .	1·476	1·862	2·260	3·526	1·533	2·384	3·722	1·872	2·619	2·804	3·344	3·782	31·184
1883, . . .	2·679	3·752	1·056	2·207	2·023	1·932	2·222	3·307	3·637	2·205	3·074	1·257	29·351
1884, . . .	2·358	3·518	1·858	1·532	1·358	1·248	2·350	·777	1·214	·834	1·412	2·008	20·467
1885, . . .	1·617	2·812	1·530	2·911	2·532	1·506	1·154	3·050	2·862	3·500	2·398	·742	26·614
1886, . . .	3·244	1·981	2·065	1·524	5·472	1·293	1·722	1·503	2·471	6·163	2·180	3·348	32·966
1887, . . .	1·816	·541	1·485	1·765	·882	·252	1·194	1·520	1·513	1·398	3·012	1·223	16·601
1888, . . .	1·247	1·097	3·753	1·993	·978	3·045	3·881	1·270	·728	1·227	6·549	2·911	28·679
1889, . . .	2·213	2·449	1·076	2·607	2·131	·100	2·570	5·747	1·043	4·853	·929	1·554	27·272
1890, . . .	2·975	·802	3·693	1·575	2·488	1·930	2·174	2·799	2·469	·639	‡4·212	1·856	27·562
1891, . . .	·672	* ·042	·936	1·553	2·792	2·753	2·187	4·953	2·132	3·590	2·911	3·299	27·820
1892, . . .	1·698	2·119	·991	1·114	4·177	1·671	1·952	3·557	2·631	2·535	2·404	·795	25·644
1893, . . .	2·239	2·669	·288	1·046	1·666	1·716	2·042	2·713	·729	1·033	1·870	2·482	20 493
1894, . . .	2·838	1·903	1·287	3·123	3·558	1·652	3·772	3·726	·442	3·967	1·482	1·511	29·261
1895, . . .	5·711	·625	2·748	1·149	·177	1·872	4·503	3·548	·543	2·840	3·582	3·944	31·242
1896, . . .	·720	·868	3·310	·883	·190	1·883	5·474	1·136	5·073	2·515	·664	4·185	26·901
1897, . . .	2·694	1·395	2·980	2·485	1·139	3·257	1·650	3·788	2·583	2·110	3·422	1·841	29·344
1898, . . .	1·786	1·743	1·041	2·666	3·332	1·547	·945	3·456	1·452	3·579	4 435	1·066	27·048
Means, . .	2·082	1·967	1·960	1·941	2·040	1·946	2·783	2·928	1·992	2·897	2·727	2·180	27·443
1899, . . .	2·483	2·168	·911	1·995	2·095	1·643	3·121	3·784	2·748	1·538	1·964	3·287	27·737

* February, 1891, was the *driest* month of the twenty-one years.
‡ November, 1890, was the *wettest* month of the twenty-one years.
† October, 1880, was the month of the heaviest rainfall.
§ Heaviest rainfall in 24 hours—2·736 inches, on October 27th, 1880.

TABLE showing the Monthly and Yearly Number of Rainy Days* at Dublin during the Twenty-one Years 1879 to 1899, inclusive; with the Means for the Twenty Years 1879 to 1898.

YEAR.	January.	February.	March.	April.	May.	June.	July.	August.	September.	October.	November.	December.	Total Rainy Days
1879, . . .	10	23	16	17	23	24	24	19	18	14	10	10	208
1880, . .	8	17	16	20	9	18	24	10	15	§15	20	16	188
1881, . . .	14	18	17	13	15	21	15	21	12	18	18	16	198
1882, . .	17	16	17	20	16	25	25	11	15	20	24	21	227
1883, . . .	20	17	12	10	13	18	22	14	14	16	19	13	188
1884, . . .	18	20	17	11	16	10	25	8	14	14	14	20	187
1885, . . .	23	19	13	16	23	8	10	14	23	22	17	10	198
1886, . . .	26	15	19	15	21	15	18	13	15	24	18	21	220
1887, . . .	16	11	15	10	10	5	13	16	16	11	18	19	160
1888, . . .	9	14	18	17	11	18	22	12	10	16	26	17	190
1889, . . .	16	20	17	21	17	6	15	22	13	22	9	15	193
1890, . . .	21	7	17	14	17	18	24	19	14	11	‡ 27	11	200
1891, . . .	14	† 2	16	14	17	14	15	25	18	13	15	21	184
1892, . . .	20	19	9	13	19	17	12	22	19	* 17	19	10	196
1893, . . .	19	22	8	7	10	12	14	16	14	16	17	19	174
1894, . . .	23	16	14	20	17	19	21	18	8	20	15	18	209
1895, . . .	24	9	19	13	3	12	16	27	7	16	21	27	194
1896, . . .	14	10	23	16	7	14	18	18	23	22	9	20	194
1897, . . .	17	16	24	22	14	20	12	24	16	14	14	18	211
1898, . . .	14	18	16	16	20	14	8	18	13	19	17	21	194
Means, . .	17·1	15·4	16·1	15·2	14·9	15·4	17·7	17·4	14·8	17·0	17·4	17·2	195·6
1899, . . .	24	15	12	20	16	8	12	10	21	11	13	24	186

* *I.e.* days on which ·01 inch, or upwards, of rain fell within the 24 hours.
‡ *Wettest* month of the twenty-one years. Rainfall = 4 212 inches.
† *Driest* month of the twenty-one years. Rainfall = ·042 inch.
§ Month of the heaviest rainfall = 7 358 inches.

TABLE showing the Temperature of the Air in Dublin in the Twenty-one Years 1879–1899, and the Average Temperature for the Twenty Years 1879 to 1898, inclusive, as recorded by Sir JOHN W. MOORE, M.D.

YEAR.	January.	February.	March.	April.	May.	June.	July.	August.	September.	October.	November.	December.	Year.
1879, . . .	34·7°	39·5°	41·6°	43·7°	47·6°	54·9°	56·3°	56·6°	53·3°	49·0°	43·1°	37·0°	46·4°
1880, . . .	39·0	44·2	44·4	46·8	51·0	56·0	57·9	60·5	57·6	44·5	43·4	41·6	48·9
1881, . . .	32·4	39·8	42·3	44·7	52·3	55·3	59·9	56·0	53·6	47·2	49·4	39·8	47·7
1882, . . .	43·9	45·4	45·9	46·0	52·0	54·7	58·5	58·2	52·0	49·3	42·7	37·4	48·9
1883, . . .	42·4	42·8	38·0	45·5	50·6	55·3	56·9	58·3	54·3	49·0	43·5	41·8	48·2
1884, . . .	44·5	43·4	44·5	45·3	51·3	56·6	59·7	60·3	56·9	49·2	43·0	40·8	49·6
1885, . . .	40·8	42·7	40·7	45·6	47·4	54·8	59·6	55·9	53·2	44·6	45·1	41·2	47·6
1886, . . .	37·1	38·9	40·5	45·1	49·3	56·3	59·9	59·3	55·1	51·2	45·7	37·0	47·9
1887, . . .	40·7	41·9	40·3	43·9	50·6	60·9	62·4	59·0	53·0	46·5	41·8	39·1	48·3
1888, . . .	41·3	37·9	38·9	44·7	51·2	55·1	56·3	57·0	53·4	48·1	46·8	42·7	47·8
1889, . . .	41·6	39·4	43·0	45·2	53·4	58·2	57·4	57·5	54·8	47·2	45·6	42·9	48·9
1890, . . .	44·7	41·5	44·9	47·0	52·8	57·6	57·7	56·9	59·3	51·5	44·8	39·3	49·8
1891, . . .	40·2	44·7	41·5	45·4	49·2	58·6	58·6	57·8	57·3	49·3	43·4	43·2	49·1
1892, . . .	38·9	41·3	38·9	45·8	53·3	56·1	57·3	59·6	54·2	44·6	46·9	39·7	48·1
1893, . . .	41·0	42·7	47·9	51·1	56·3	59·4	61·1	62·6	55·5	49·8	43·8	43·7	51·2
1894, . . .	41·2	44·9	45·1	49·6	48·8	56·5	59·8	57·6	53·5	49·5	47·8	44·0	49·9
1895, . . .	35·6	34·2	43·9	47·8	53·8	58·6	58·7	59·7	58·7	46·0	47·0	41·8	48·8
1896, . . .	44·4	45·2	45·9	50·5	54·7	60·9	60·4	57·9	55·5	44·8	43·2	41·6	50·4
1897 . . .	38·3	46·0	45·1	45·6	50·5	58·2	60·6	60·4	54·2	52·1	48·6	45·1	50·4
1898, . . .	47·9	42·9	42·5	49·4	50·8	57·5	60·6	61·0	59·8	52·7	46·2	47·7	51·6
Average, .	40·5°	42·0°	42·8°	46·4°	51·3°	57·1°	59·0°	58·6°	55·3°	48·3°	45·1°	41·4°	49·0°
1899, . . .	42·9	44·0	44·9	48·3	51·4	60·8	61·8	63·0	55·9	49·9	50·7	42·1	51·3

INDEX TO SUPERINTENDENT REGISTRARS' DISTRICTS.

[The following Index furnishes a reference to the *Number* or *Numbers* of each Superintendent Registrar's District in the Tables of Abstracts contained in the Report, in which the numbers run consecutively from 1 to 213.]*

A.

Abbeyleix, 41
Antrim, 121
Ardee, 30, 33
Armagh, 129
Athlone, 46, 203
Athy, 9, 42

B.

Bailieborough, 134
Ballina, 195
Ballinasloe, 180, 204
Ballinrobe, 196
Ballycastle, 122
Ballymahon, 27, 47
Ballymena, 123
Ballymoney, 124
Ballyshannon, 141, 159, 190
Ballyvaghan, 61
Balrothery, 4
Baltinglass, 1, 10, 56
Banbridge, 130, 151
Bandon, 70
Bantry, 71
Bawnboy, 135, 191
Belfast, 125, 152
Belmullet, 197
Borrisokane, 102
Boyle, 205, 210

C.

Cahersiveen, 88
Callan, 14, 103
Carlow, 2, 43
Carrickmacross, 168
Carrick-on-Shannon, 192, 206
Carrick-on-Suir, 15, 104, 114
Cashel, 105
Castlebar, 198
Castleblayney, 131, 169
Castlecomer, 16
Castlederg, 173
Castlereagh, 207
Castletown, 72
Cavan, 136
Celbridge, 5, 11
Claremorris, 199
Clifden, 181
Clogheen, 106
Clogher, 174
Clonakilty, 73
Clones, 160, 170
Clonmel, 107, 115
Coleraine, 164
Cookstown, 175
Cootehill, 137, 171
Cork, 74
Corrofin, 62
Croom, 94

D.

Delvin, 48
Dingle, 89
Donegal, 142
Downpatrick, 153
Drogheda, 31, 34
Dromore West, 211
Dublin, North, 6
Dublin, South, 7
Dundalk, 32
Dunfanaghy, 143
Dungannon, 176
Dungarvan, 116
Dunmanway, 75
Dunshaughlin, 35

E.

Edenderry, 12, 22, 36
Ennis, 63
Enniscorthy, 52
Enniskillen, 138, 161
Ennistimon, 64

F.

Fermoy, 76

G.

Galway, 182
Glennamaddy, 183
Glenties, 144
Gorey, 53
Gort, 184
Granard, 28, 49, 139

I.

Inishowen, 145
Irvinestown, 162, 177

K.

Kanturk, 77
Kells, 37
Kenmare, 90
Kilkeel, 154
Kilkenny, 17
Killadysert, 65
Killala, 200
Killarney, 91
Kilmacthomas, 117
Kilmallock, 78, 95
Kilrush, 66
Kinsale, 79

L.

Larne, 126
Letterkenny, 146
Limavady, 165
Limerick, 67, 96
Lisburn, 127, 155
Lismore, 118
Lisnaskea, 163
Listowel, 92, 97
Londonderry, 147, 166
Longford, 29
Loughrea, 185
Lurgan, 128, 132, 156

M.

Macroom, 80
Magherafelt, 167
Mallow, 81
Manorhamilton, 193
Middleton, 82
Millford, 148
Millstreet, 83
Mitchelstown, 84, 98
Mohill, 194
Monaghan, 172
Mountbellew, 186
Mountmellick, 23, 44
Mullingar, 50

N.

Naas, 13, 57
Navan, 38
Nenagh, 108
Newcastle, 99
New Ross, 3, 18, 54
Newry, 133, 157
Newtownards, 158

O.

Oldcastle, 39, 140
Omagh, 178
Oughterard, 187

P.

Parsonstown, 24, 109
Portumna, 188

R.

Rathdown, 8, 58
Rathdrum, 59
Rathkeale, 100
Roscommon, 208
Roscrea, 25, 45, 110

S

Scarriff, 68
Shillelagh, 60
Skibbereen, 85
Skull, 86
Sligo, 212
Strabane, 149, 179
Stranorlar, 150
Strokestown, 209
Swineford, 201

T.

Thomastown, 19
Thurles, 111
Tipperary, 101, 112
Tobercurry, 213
Tralee, 93
Trim, 40
Tuam, 189
Tulla, 69
Tullamore, 26, 51

U.

Urlingford, 20, 113

W.

Waterford, 21, 119
Westport, 202
Wexford, 55

Y.

Youghal, 87, 120

* Thus, the number of Marriages in the Abbeyleix Superintendent Registrar's District may at once be ascertained by referring in the "*Abstract of Marriages*" to the Superintendent Registrar's District, numbered 45 (*see* page 52), and in like manner the number of Births and Deaths, of Deaths at different ages, &c., will be found by referring to the same Superintendent Registrar's District Number in the appropriate Tables.

INDEX TO REGISTRARS' DISTRICTS.

[The Number or Numbers against each Registrar's District in the Third Column refers to the page in which the Total Births, Illegitimate Births, Deaths, &c., in the District during the year are given.]

Registrars' Districts.	Superintendent Registrars' Districts.	Page.
A.		
Abbey,	Tuam,	71
Abbeyfeale,	Newcastle,	61
Abbeyleix,	Abbeyleix,	54
Abbeyshrule,	Ballymahon,	53
Achill,	Westport,	72
Aclare,	Tobercurry,	73
Adare,	Croom,	60
Aghada,	Middleton,	59
Aghadowey,	Coleraine,	67
Aghalee,	Lurgan,	63
Ahascragh,	Ballinasloe,	70
Ahoghill,	Ballymena,	63
Anascaul,	Dingle,	59
Annacarriga,	Scarriff,	57
Annacotty,	Limerick,	60
Annahilt,	Lisburn,	66
Annamoe,	Rathdrum,	56
Antrim,	Antrim,	63
Ardagh,	Newcastle,	61
Ardara,	Glenties,	65
Ardee,	Ardee,	53
Ardfert,	Tralee,	60
Ardfinnan,	Clogheen,	61
Ardmore,	Youghal,	62
Ardrahan,	Gort,	70
Arklow,	Rathdrum,	56
Armagh,	Armagh,	64
Arran (*see* "Galway No. 3.")		
Articlave,	Coleraine,	67
Arvagh,	Cavan,	64
Askeaton,	Rathkeale,	61
Athboy,	Trim,	54
Athenry,	Loughrea,	70
Athleague,	Roscommon,	73
Athlone, No. 1,	Athlone,	55
„ No. 2,	„	72
Athy,	Athy,	51
Aughnacloy,	Clogher,	69
Aughrim,	Carrick-on-Shannon	72
Aughrim,	Rathdrum,	56
B.		
Bagenalstown,	Carlow,	50
Bailieborough,	Bailieborough,	64
Balbriggan,	Balrothery,	50
Balla,	Castlebar,	72
Ballaghaderreen,	Castlereagh,	73
Balleen,	Urlingford,	52
Ballickmoyler and Newtown,	Carlow,	54
Ballina,	Ballina,	71
Ballinakill,	Abbeyleix,	54
Ballinalee,	Granard,	53
Ballinameen,	Boyle,	72
Ballinamore,	Bawnboy,	71
Ballinasloe,	Ballinasloe,	70
Ballincollig,	Cork,	58
Ballindine,	Claremorris,	72
Ballineen,	Dunmanway,	58
Ballingarry,	Callan,	61
Ballinrobe,	Ballinrobe,	71
Ballintra,	Ballyshannon,	65
Ballybay,	Castleblayney,	68
Ballyboggan,	Edenderry,	54
Ballybot,	Newry,	64
Ballycarry,	Larne,	63
Ballycastle,	Ballycastle,	63
Ballycastle,	Killala,	72
Ballyclogh,	Mallow,	59
Ballyconnell,	Bawnboy,	64
Ballycroy,	Westport,	72
Ballyduff,	Lismore,	62
Ballyduff,	Listowel,	60
Ballyfarnan, No. 1,	Boyle,	72
„ No. 2,	„	73
Ballyfeard,	Kinsale,	58
Ballygarvan,	Cork,	58
Ballygawley,	Clogher,	69
Ballyhaise,	Cavan,	64
Ballyhaunis,	Claremorris,	72
Ballyhooly,	Fermoy,	58
Ballyhorgan,	Listowel,	60
Ballyjamesduff,	Oldcastle,	65

Registrars' Districts.	Superintendent Registrars' Districts.	Page.
Ballykelly,	Limavady,	68
Ballyleague,	Roscommon,	73
Ballylesson,	Lisburn,	66
Ballylongford,	Listowel,	60
Ballylynan,	Athy,	54
Ballymacarbry,	Clonmel,	62
Ballymahon,	Ballymahon,	53
Ballymartle,	Kinsale,	58
Ballymena,	Ballymena,	63
Ballymoney,	Ballymoney,	63
Ballymore,	Ballymahon,	55
Ballymote,	Sligo,	73
Ballynacally,	Killadysert,	57
Ballynacarrigy,	Mullingar,	55
Ballynahinch,	Downpatrick,	66
Ballynoe,	Fermoy,	58
Ballynure,	Larne,	63
Ballyragget,	Castlecomer,	51
Ballyroan,	Abbeyleix,	54
Ballyshannon,	Ballyshannon,	65
Ballyvaghan,	Ballyvaghan,	56
Ballyward,	Banbridge,	66
Baltinglass, No. 1,	Baltinglass,	56
,, No. 2,	,,	51
Banagher,	Parsonstown,	52
Banbridge,	Banbridge,	66
Bandon,	Bandon,	57
Bangor,	Belmullet,	71
Bangor,	Newtownards,	67
Bannow,	Wexford,	56
Bansha,	Tipperary,	62
Bantry,	Bantry,	57
Barronstown,	Dundalk,	53
Belfast, Rural, No. 1	Belfast,	63
,, ,, No. 2		
,, ,, No. 3		
,, ,, No. 4		
Belfast, Urban, No. 1		
,, ,, No. 2		
,, ,, No. 3		
,, ,, No. 4		
,, ,, No. 5		
,, ,, No. 6		
,, ,, No. 7		
,, ,, No. 8		
,, ,, No. 9		
,, ,, No. 10		
,, ,, No. 11		
,, ,, No. 12		
,, ,, No. 13		
,, ,, No. 14		
Bellaghy,	Magherafelt,	68
Bellananagh,	Cavan,	64
Bellarena,	Limavady,	68
Belleek,	Ballyshannon,	67
Belturbet,	Cavan,	64
Benburb,	Dungannon,	69
Binghamstown,	Belmullet,	71
Blackrock & Stillorgan, No. 1,	Rathdown,	51
,, No. 2,		
Blackwatertown,	Armagh,	64
Blanchardstown & Castleknock,	Dublin, North,	50
Blarney,	Cork,	58
Blessington, No. 1,	Naas,	56
,, No. 2,	,,	51
Boherboy,	Kanturk,	58
Borris,	Carlow,	50
Borris-in-Ossory,	Roscrea,	54
Borrisokane,	Borrisokane,	61
Borrisoleigh,	Thurles,	62
Bourney,	Roscrea,	62
Boyle, No. 1,	Boyle,	72
,, No. 2,	,,	73
Bray, No. 1,	Rathdown,	56
,, No 2,	,,	51
Brideswell,	Athlone,	72
Bridgetown,	Limerick,	57
Bridgetown,	Wexford,	56
Broadford,	Newcastle,	61
Broadway,	Wexford,	56
Brookeborough,	Lisnaskea,	67
Brosna, No. 1,	Tralee,	60
,, No. 2,		
Broughshane,	Ballymena,	63
Bruff,	Kilmallock,	60
Bruree,	Kilmallock,	60
Bryansford,	Kilkeel,	66
Bullaun,	Loughrea,	70
Buncrana,	Inishowen,	65
Bunmahon,	Kilmacthomas,	62
Burt,	Londonderry,	66
Bushmills,	Coleraine,	63
Buttevant,	Mallow,	59
C.		
Caher,	Cahersiveen,	59
Caher,	Clogheen,	61
Caherconlish,	Limerick,	60
Caledon and Ballymagran,	Dungannon,	69
Callan,	Callan,	51
Camolin,	Gorey,	55
Cannaway,	Macroom,	58
Cappagh,	Tipperary,	62
Cappagh duff,	Ballinrobe,	71
Cappoquin,	Lismore,	62
Carbury,	Edenderry	51
Carlingford,	Dundalk,	53
Carlow, No. 1,	Carlow,	50
,, No. 2,	,,	54
Carndonagh,	Inishowen,	65
Carney, No. 1,	Sligo,	73
,, No. 2,		
Carragh (*see* "Naas and Carragh.")		
Carrick,	Glenties,	65
Carrickbeg,	Carrick-on-Suir,	62
Carrickbyrne,	New Ross,	55
Carrickfergus,	Larne,	63
Carrickmacross,	Carrickmacross,	68
Carrick-on-Suir,	Carrick-on-Suir,	61
Carrigaholt,	Kilrush,	57
Carrigaline, No 1,	Cork,	58
,, No. 2,		
Carrigaline,	Kinsale,	58
Carrigallen,	Mohill,	71
Carrignavar, No. 1,	Cork,	58
,, No. 2,		
Cashel,	Cashel,	61
Castlebar, No. 1,	Castlebar,	72
,, No. 2,		
Castlebellingham,	Ardee,	53
Castleblayney,	Castleblayney,	68
Castlecomer,	Castlecomer,	51
Castleconor,	Dromore West,	73
Castlederg & Killeter, No. 1,	Castlederg,	69
Castlederg & Killeter, No. 2,		
Castledermot,	Athy,	51
Castlefinn,	Strabane,	66
Castlegregory,	Dingle,	59
Castleisland,	Tralee,	60
Castleknock (*see* "Blanchardstown and Castleknock.")		
Castlemaine,	Tralee,	60
Castlemartyr,	Middleton,	59
Castleplunket,	Castlereagh,	73
Castlepollard,	Delvin,	55
Castlequarter,	Ballymoney,	63
Castlereagh, No. 1,	Belfast,	66
,, No. 2,		
Castlereagh,	Castlereagh,	73
Castleshane,	Monaghan,	68
Castletown,	Abbeyleix,	54
Castletown,	Castletown,	57
Castletown,	Croom,	60
Castletown,	Navan,	54
Castletown Geoghegan,	Mullingar,	55
Cavan,	Cavan,	64
Celbridge,	Celbridge,	51
Charleville,	Kilmallock,	58
Church Hill,	Ballyshannon,	67
Church Hill,	Letterkenny,	65
Clane & Timahoe Nth	Naas,	51
Clara,	Tullamore,	52
Claremorris,	Claremorris,	72
Clarina,	Limerick,	60
Clashmore,	Youghal,	62
Claudy,	Londonderry,	68
Clifden,	Clifden,	70
Clogh,	Ballymena,	63
Cloghan,	Stranorlar,	66
Clogheen,	Clogheen,	61
Clogher,	Clogher,	69
Cloghjordan,	Borrisokane,	61
Clonakilty,	Clonakilty,	57
Clonaslee,	Mountmellick,	54
Clonavaddy,	Dungannon,	69
Clonbrock,	Mountbellew,	70
Clondalkin,	Dublin South,	50
Clonegall,	Carlow,	50
Clonelly,	Irvinestown,	67
Clones,	Clones,	68
Clonmany,	Inishowen,	65
Clonmel,	Clonmel,	61
Clonmellon,	Delvin,	55
Clonmoyle,	Macroom,	58
Clonroche,	Enniscorthy,	55
Clontarf and Howth, No. 1,	Dublin, North,	50
,, No. 2,		
Clonygowan, No. 1,	Mountmellick,	54
,, No. 2,	,,	52
Cloonbur, No. 1,	Oughterard,	70
,, No. 2,		
Clough,	Downpatrick,	66
Cloyne,	Middleton,	59
Coagh,	Cookstown,	69
Coal Island,	Dungannon,	69
Coleraine,	Coleraine,	67
Collon, No. 1,	Ardee,	53
,, No. 2,		
Collooney,	Sligo,	73
Comber,	Newtownards,	67
Cong,	Ballinrobe,	71
Connor,	Antrim,	63
Cookstown,	Cookstown,	69
Coolacasey,	Limerick,	57
Coolaney,	Tobercurry,	75
Coolattin,	Shillelagh,	56
Coole,	Granard,	55
Coolgreany,	Gorey,	55
Coolmountain,	Dunmanway,	58
Coolock & Drumcondra, No. 1,	Dublin North,	50
,, No. 2,		
Coolrain,	Mountmellick,	54
Coom,	Killarney,	60
Cootehill,	Cootehill,	65
Cork, No. 1,	Cork,	58
,, No. 2,		
,, No. 3,		
,, No. 4,		
,, No. 5,		
,, No. 6,		
,, No. 7,		
,, No. 8,		
,, No. 9,		
Corrofin,	Corrofin,	56
Courceys,	Kinsale,	58
Craggaknock,	Kilrush,	57
Creagh,	Ballinasloe,	72
Croagh,	Ballycastle,	63
Croom,	Croom,	60
Crossabeg,	Wexford,	56
Crossakeel,	Oldcastle,	54
Crossgar,	Banbridge,	66
Crossmaglen, No. 1,	Castleblayney,	64
,, ,, 2,	,,	68
Crossmolina,	Ballina,	71
Crossroads,	Dunfanaghy,	65
Crumlin,	Antrim,	63
Crumlin,	Dublin, South,	50
Crusheen,	Ennis,	56
Cullen,	Millstreet,	59
Cushendall,	Ballycastle,	63
D.		
Darrynane,	Cahersiveen,	59
Dawson Grove,	Cootehill,	68
Delgany,	Rathdown,	56
Delvin,	Delvin,	55
Derrylin,	Lisnaskea,	67
Dervock,	Ballymoney,	63
Dingle,	Dingle,	59
Dirraw,	Ballymoney,	63
Doagh,	Antrim,	63
Donaghadee,	Newtownards,	67
Donaghmore,	Newry,	67
Donaghmoyne,	Carrickmacross,	68
Donegal,	Donegal,	65
Doneraile,	Mallow,	59
Donnybrook,	Dublin, South,	50
Doochary,	Glenties,	65
Douglas,	Cork,	58
Downpatrick,	Downpatrick,	66
Draperstown,	Magherafelt,	68
Dripsey,	Cork,	58
Drogheda, No. 1,	Drogheda,	53
,, No. 2,		
,, No. 3,		
Dromdaleague,	Skibbereen,	59
Dromiskin,	Dundalk,	53
Dromore,	Banbridge,	66
Dromore,	Omagh,	69
Drum, No. 1,	Cootehill,	68
,, No. 2,	,,	65
Drumahaire,	Manorhamilton,	71
Drumbeg,	Lisburn,	66
Drumcondra (*see* "Coolock & Drumcondra.")		
Drumconrath,	Ardee,	53
Drumkeeran,	Manorhamilton,	71
Drumlish,	Longford,	53
Drumquin,	Castlederg,	69
Drumquin,	Omagh,	69
Drumshambo,	Carrick-on-Shannon,	71
Dublin: — North City, No. 1, E.	Dublin, North,	50
,, No. 1, W.		
,, No. 2,		
,, No. 3,		
Dublin: — South City, No. 1,	Dublin, South,	50
,, No. 2,		
,, No. 3,		
,, No. 4,		
Duleek,	Drogheda,	53
Dunboyne,	Dunshaughlin,	53
Dundalk,	Dundalk,	53
Dundrum & Glencullen, No. 1,	Rathdown,	51
,, No. 2,		
Dunfanaghy,	Dunfanaghy,	65
Dungannon,	Dungannon,	69
Dunganstown,	Rathdrum,	56
Dungarvan,	Dungarvan,	62
Dungiven,	Limavady,	68
Dunglow, No. 1,	Glenties,	65
,, No. 2,		
Dunkineely,	Donegal,	65
Dunlavin,	Baltinglass,	56
Dunleer,	Ardee,	53
Dunmanway,	Dunmanway,	58

Registrars' Districts.	Superintendent Registrars' Districts.	Page.
Dunmore,	Glennamaddy,	70
Dunmore,	Tuam,	71
Dunmurry,	Lisburn,	63
Dunnamanagh,	Strabane,	69
Durrow,	Abbeyleix,	54
Durrus & Kilcrohane,	Bantry,	57
Dysartmoon, No. 1, / " No. 2,	New Ross,	52
E.		
Easky,	Dromore West,	73
Edenderry,	Edenderry,	52
Ederney,	Irvinestown,	67
Eglinton,	Londonderry,	68
Elphin,	Strokestown,	73
Ely,	Enniskillen,	67
Emlagh,	Cahersiveen,	59
Emly,	Tipperary,	62
Emo,	Mountmellick,	54
Ennis, No. 1, / " No. 2,	Ennis,	56
Enniscorthy, No. 1, / " No. 2,	Enniscorthy,	55
Enniskillen,	Enniskillen,	67
Ennistimon	Ennistimon,	57
Eyrecourt,	Portumna,	70
F.		
Fanad,	Millford,	66
Feakle,	Scarriff,	57
Feenagh,	Newcastle,	61
Feeny,	Limavady,	68
Fennagh & Myshall,	Carlow,	50
Ferbane,	Parsonstown,	52
Fermoy,	Fermoy,	58
Ferns,	Enniscorthy,	55
Fethard,	Cashel,	61
Fethard, No. 1, / " No. 2,	New Ross,	55
Finglas & Glasnevin,	Dublin North,	50
Finnea, No. 1,	Granard,	55
" No. 2,	"	65
Fintona,	Omagh,	69
Fivemiletown,	Clogher,	69
Florencecourt,	Enniskillen,	67
Fontstown,	Athy,	51
Forkill,	Newry,	64
Foxford,	Swineford,	72
Frankford,	Parsonstown,	52
Frenchpark,	Castlereagh,	73
Freshford,	Kilkenny,	52
G.		
Galbally,	Mitchelstown,	61
Galgorm,	Ballymena,	63
Galway, No. 1, / " No. 2, / " No. 3 (Arran)	Galway,	70
Garrangibbon,	Carrick-on-Suir,	61
Garvagh,	Coleraine,	67
Glanbehy,	Cahersiveen,	59
Glaslough,	Monaghan,	68
Glasnevin (*see* "Finglas and Glasnevin.")		
Glassan,	Athlone,	55
Glenarm,	Larne,	63
Glenavy,	Lisburn,	63
Glencullen (*see* "Dundrum & Glencullen.")		
Glengarriff,	Bantry,	57
Glennamaddy,	Glennamaddy,	70
Glenties,	Glenties,	65
Glenwhirry,	Ballymena,	63
Glin,	Listowel,	60
Glynn (*see* "Taghmon and Glynn.")		
Golden,	Tipperary,	62
Goleen,	Skull,	59
Gorey,	Gorey,	55
Gort,	Gort,	70
Gortin,	Omagh,	69
Gowran,	Kilkenny,	52
Graigue,	Thomastown,	52
Granard,	Granard,	53
Grean,	Tipperary,	61
Grey Abbey,	Newtownards,	67
Gurteen,	Boyle,	73
Gweedore,	Dunfanaghy,	65
H.		
Headford,	Tuam,	71
Hillsborough,	Lisburn,	66
Hollymount,	Ballinrobe,	71
Holmpatrick,	Balrothery,	50
Holycross,	Thurles,	62
Holywell, No. 1,	Enniskillen,	67
" No. 2,	"	65
Hospital,	Kilmallock,	60
Howth (*see* "Clontarf and Howth.")		
I.		
Inchigeelagh,	Macroom,	58
Inishannon,	Bandon,	57
Inishbofin,	Clifden,	70
Inistioge	Thomastown,	52
Innfield,	Trim,	54
Irvinestown,	Irvinestown,	67
Islandeady,	Westport,	72
J.		
Jamestown	Carrick-on-Shannon,	71
Johnstown,	Edenderry,	51
K.		
Kanturk,	Kanturk,	68
Keadew,	Boyle,	72
Keady,	Armagh,	64
Kealkill,	Bantry,	57
Kells,	Kells,	54
Kenmare,	Kenmare,	60
Kilbeggan,	Tullamore,	55
Kilbrittain,	Bandon,	57
Kilcatherine,	Castletown,	57
Kilcock,	Celbridge,	51
Kilcooly,	Urlingford,	62
Kilcrohane (*see* "Durrus & Kilcrohane.")		
Kilcullen,	Naas,	51
Kildare,	Naas,	51
Kilderry,	Londonderry,	66
Kildorrery,	Mitchelstown,	59
Kilfinnane,	Kilmallock,	60
Kilgarvan,	Kenmare,	60
Kilgobban,	Tralee,	60
Kilkee,	Kilrush,	57
Kilkeel, No. 1, / " No. 2,	Kilkeel,	66
Kilkelly,	Swineford,	72
Kilkenny, No. 1, / " No. 2,	Kilkenny,	52
Kilkishen,	Tulla,	57
Killaan,	Ballinasloe,	70
Killala,	Killala,	72
Killann,	Enniscorthy,	55
Killanniv,	Ennis,	56
Killarney, No. 1, / " No. 2,	Killarney,	60
Killashee,	Longford,	53
Killea,	Londonderry,	66
Killeagh,	Youghal,	59
Killeen,	Dunshaughlin,	53
Killenagh & Wells,	Gorey,	55
Killenaule,	Cashel,	61
Killeroran,	Mountbellew,	70
Killeshandra,	Cavan,	64
Killeter (*see* "Castlederg and Killeter.")		
Killiney,	Rathdown,	51
Killorglin,	Killarney,	60
Killough,	Downpatrick,	66
Killoughy,	Tullamore,	52
Killucan,	Mullingar,	55
Killybegs,	Glenties,	65
Killygordon,	Stranorlar,	66
Killyleagh,	Downpatrick,	66
Killyon,	Parsonstown,	52
Kilmacrenan and Millford,	Millford,	66
Kilmacthomas,	Kilmacthomas,	62
Kilmaganny,	Callan,	51
Kilmakevoge,	Waterford,	52
Kilmallock,	Kilmallock,	60
Kilmeadan,	Waterford,	62
Kilmeage (*see* "Robertstown and Kilmeage")		
Kilmihil,	Kilrush,	57
Kilmood,	Newtownards,	67
Kilmore,	Monaghan,	68
Kilnaleck,	Cavan,	64
Kilpatrick,	Cashel,	61
Kilrea,	Ballymoney,	67
Kilrush,	Kilrush,	57
Kilsallaghan,	Balrothery,	50
Kilshannig,	Mallow,	59
Kilsheelan, No. 1,	Clonmel,	61
" No. 2,	"	62
Kilskeer,	Kells,	54
Kiltamagh,	Swineford,	72
Kiltegan,	Baltinglass,	56
Kiltinan,	Clonmel,	61
Kiltoom,	Athlone,	72
Kiltormer,	Ballinasloe,	70
Kilworth,	Fermoy,	58
Kingscourt,	Bailieborough,	64
Kingstown, No. 1, / " No. 2,	Rathdown,	51
Kinlough,	Ballyshannon,	71
Kinnitty,	Parsonstown,	52
Kinsale,	Kinsale,	58
Kinvarra,	Gort,	70
Knocknadona,	Lisburn,	63
Knocknalower,	Belmullet,	71
Knocktopher,	Thomastown,	52
L.		
Labasheeda,	Killadysert,	57
Laghy,	Donegal,	65
Larne,	Larne,	63
Laurencetown,	Ballinasloe,	70
Leighlinbridge,	Carlow,	50
Letterkenny,	Letterkenny,	65
Lettermore,	Oughterard,	70
Liberties Lower, / " Upper,	Londonderry,	68
Limavady,	Limavady,	68
Limerick, No. 1, / " No. 2, / " No. 3, / " Rural,	Limerick,	60
Lisbellaw,	Enniskillen,	67
Lisburn,	Lisburn,	63
Lismore,	Lismore,	62
Lisnaskea,	Lisnaskea,	67
Listowel,	Listowel,	60
Littleton,	Thurles,	62
L'Derry, Urban, / No. 1, / " " No. 2,	Londonderry,	68
Longford,	Longford,	53
Loughbrickland,	Banbridge,	66
Loughgall,	Armagh,	64
Loughrea,	Loughrea,	70
Louisburgh, No. 1, / " No. 2,	Westport,	72
Lowpark,	Swineford,	72
Lucan,	Celbridge,	50
Lurgan, No. 1, / " No. 2,	Lurgan,	64
Lurganboy,	Manorhamilton,	71
Lusk,	Balrothery,	50
M		
Macroom,	Macroom,	58
Maghera,	Magherafelt,	68
Magherafelt,	Magherafelt,	68
Maguiresbridge,	Lisnaskea,	67
Malahide,	Balrothery,	50
Malin,	Inishowen	65
Mallow,	Mallow,	59
Manorcunningham,	Letterkenny,	65
Manorhamilton,	Manorhamilton,	71
Markethill,	Armagh,	64
Marlfield,	Clonmel,	61
Maryborough,	Mountmellick,	54
Maynooth,	Celbridge,	51
Meigh,	Newry,	64
Middleton, No. 1, / " No. 2,	Middleton,	59
Milford,	Kanturk,	58
Millford (*see* "Kilmacrenan and Millford.")		
Millstreet,	Millstreet,	59
Milltown,	Killarney,	60
Milltown,	Mullingar,	55
Milltown Malbay,	Ennistimon,	57
Mitchelstown, No. 1,	Mitchelstown,	59
" No. 2,	"	61
Moate,	Athlone,	55
Mohill,	Mohill,	71
Moira,	Lurgan,	67
Molahiffe,	Killarney,	60
Monaghan,	Monaghan,	68
Monasterevin,	Athy,	51
Moneymore,	Magherafelt,	68
Moroe,	Limerick,	60
Mountbellew,	Mountbellew,	70
Mountcharles,	Donegal,	65
Mountmellick,	Mountmellick,	54
Mountnorris,	Newry,	64
Mountrath,	Mountmellick,	54
Mountshannon,	Scarriff,	57
Moville,	Inishowen,	65
Moyculien,	Galway,	70
Moynalty,	Kells,	54
Moyne,	Thurles,	62
Mullaghglass,	Newry,	64
Mullinahone,	Callan,	61
Mullingar,	Mullingar,	55
Multyfarnham,	Mullingar,	55
Murragh,	Bandon,	57
Myshall (*see* "Fennagh and Myshall.")		
N.		
Naas and Carragh,	Naas,	51
Navan,	Navan,	54
Nenagh,	Nenagh,	61
Newbridge,	Naas,	51
Newbridge,	Rathdrum,	56
Newcastle,	Newcastle,	61
Newcastle,	Rathdrum,	56
Newmarket,	Ennis,	56
Newmarket,	Kanturk,	58
Newport,	Nenagh,	61
Newport,	Westport,	72
New Ross,	New Ross,	55
Newry, No. 1, / " No. 2,	Newry,	67

Registrars' Districts.	Superintendent Registrars' Districts.	Page.
Newtown (*see* "Ballickmoyler and Newtown")		
Newtownards,	Newtownards,	67
Newtownbarry,	Enniscorthy,	55
Newtownbutler,	Clones,	67
Newtowngore,		
No. 1,	Bawnboy,	71
„ No. 2,	„	64
Newtownhamilton,		
No. 1,	Castleblayney,	64
„ No. 2,	„	68
Newtownstewart,	Strabane,	69
Nobber,	Kells,	54
O.		
Oldcastle,	Oldcastle,	54
Old Ross,	New Ross,	55
Omagh, No. 1, „ No. 2,	Omagh,	69
Oranmore,	Galway,	70
Oughterard,	Oughterard,	70
Oulart,	Enniscorthy,	55
P.		
Painestown,	Navan,	54
Pallaskenry,	Rathkeale,	61
Palmerston,	Dublin, South	50
Parsonstown,	Parsonstown,	52
Pettigoe,	Donegal,	65
Philipstown,	Tullamore,	52
Pilltown,	Carrick-on-Suir,	51
Plumb Bridge,	Strabane,	69
Pointzpass,	Newry,	64
Pomeroy,	Cookstown,	69
Portadown,	Lurgan,	64
Portaferry,	Downpatrick,	66
Portglenone,	Ballymena,	63
Portlaw,	Carrick-on-Suir,	62
Portroe,	Nenagh,	61
Portrush,	Ballymoney,	63
Portstewart,	Coleraine,	67
Portumna, No. 1, „ No. 2,	Portumna,	70
Powerscourt,	Rathdown,	56
Q.		
Queenstown, No. 1, „ No. 2,	Cork,	58
Quin,	Tulla,	57
R.		
Raferagh,	Carrickmacross,	68
Rahan,	Mallow,	59
Randalstown,	Antrim,	63
Raphoe,	Strabane,	66
Rathangan, No. 1,	Edenderry,	51
„ No. 2,	„	52
Rathcoole,	Celbridge,	50
Rathcormack,	Fermoy,	68
Rathdowney,	Abbeyleix,	54
Rathdrum,	Rathdrum,	56
Rathfarnham,	Dublin, South,	50
Rathfriland,	Newry,	67
Rathgormuck,	Carrick-on-Suir,	62
Rathkeale, No. 1, „ No. 2,	Rathkeale,	61
Rathmelton,	Millford,	66
Rathmines,	Dublin, South,	50
Rathmore,	Naas,	51
Rathmullan,	Millford,	66
Rathvilly,	Baltinglass,	50
Ratoath	Dunshaughlin,	53
Ravensdale,	Dundalk,	53
Rhode,	Edenderry,	52
Rich Hill,	Armagh,	64
Ringville,	Dungarvan,	62
Rinn,	Mohill,	71
Rinvyle,	Clifden,	70
Riverstown,	Parsonstown,	61
Riverstown,	Sligo,	73
Roadford,	Ennistimon,	57
Robertstown and Kilmeage,	Naas,	51
Roosky,	Strokestown,	73
Roscommon,	Roscommon,	73
Roscrea, No. 1,	Roscrea,	62
„ No. 2,	„	52
Rosguill,	Millford,	66
Rosscarbery,	Clonakilty,	57
Rosslea,	Clones,	67
Rosstrevor,	Kilkeel,	66
Roundstone, No. 1, „ No. 2,	Clifden,	70
Rowan,	Mohill,	71
S.		
Saintfield,	Lisburn,	66
St. Mary's,	Clonmel,	62
St. Mary's,	Drogheda,	53
St. Mullin's,	New Ross,	50
Scotstown	Monaghan,	68
Scrabby, No. 1,	Granard,	65
„ No. 2,	„	53
Seskinan,	Dungarvan,	62
Shanagolden,	Rathkeale,	61
Shercock,	Bailieborough,	64
Shinrone,	Roscrea,	52
Silvermines,	Nenagh,	61
Six Mile Cross,	Omagh,	69
Skibbereen,	Skibbereen,	59
Skreen,	Dromore West,	73
Skull,	Skull,	59
Slievereagh,	Macroom,	58
Sligo, No. 1, „ No. 2,	Sligo,	73
Sneem,	Kenmare,	60
Spiddle,	Galway,	70
Stamullen,	Drogheda,	53
Stewartstown,	Cookstown,	69
Stillorgan (*see* "Blackrock & Stillorgan.")		
Strabane,	Strabane,	69
Stradbally,	Athy,	54
Stradone,	Cavan,	64
Strangford,	Downpatrick,	66
Stranorlar,	Stranorlar,	66
Street, No. 1,	Granard,	55
„ No. 2,	„	53
Strokestown,	Strokestown,	73
Summerhill,	Trim,	54
Swanlinbar,	Bawnboy,	64
Swineford.	Swineford,	72
Swords,	Balrothery,	50
T.		
Taghmon and Glynn,	Wexford,	56
Tallaght,	Dublin, South,	50
Tallow,	Lismore,	62
Tanderagee,	Banbridge,	64
Tarbert,	Listowel,	60
Tartaraghan,	Lurgan,	64
Templeludigan,	New Ross,	55
Templemartin,	Bandon,	57
Templemore,	Thurles,	62
Templepatrick,	Antrim,	63
Tempo,	Enniskillen,	67
Termon,	Bailieborough,	64
Termonfeckin,	Drogheda,	53
Terryglass,	Borrisokane,	61
Thomastown,	Thomastown,	52
Thurles,	Thurles,	62
Timahoe North (*see* "Clane and Timahoe Nth.")		
Timoleague,	Clonakilty,	57
Tinahely,	Shillelagh,	56
Tipperary,	Tipperary,	62
Tiscoffin,	Kilkenny,	52
Tobercurry,	Tobercurry,	73
Toome,	Ballymena,	63
Toomyvara,	Nenagh,	61
Tory Island,	Dunfanaghy,	65
Tralee, No. 1, „ No. 2,	Tralee,	60
Tramore,	Waterford,	62
Trillick,	Irvinestown,	69
Trim,	Trim,	54
Tuam, No. 1, „ No. 2,	Tuam,	71
Tulla,	Tulla,	57
Tullagh,	Skibbereen,	59
Tullamain,	Cashel,	61
Tullamore,	Tullamore,	52
Tullaroan,	Kilkenny,	52
Tullow,	Carlow,	50
Tullyvin,	Cootehill,	65
Tuosist,	Kenmare,	60
Turloughmore,	Galway,	70
Tynan,	Armagh,	64
Tyrrellspass,	Mullingar,	55
U.		
Ullid,	Waterford,	52
Union Hall,	Skibbereen,	59
Urlingford,	Urlingford,	52
V.		
Valencia,	Cahersiveen,	59
Ventry,	Dingle,	59
Virginia,	Oldcastle,	65
W.		
Walshtownmore E.,	Middleton,	59
Waringstown,	Lurgan,	67
Warrenpoint,	Newry,	67
Waterfoot,	Larne,	63
Waterford Rural, No. 1, Waterford Rural, No. 2,	Waterford,	62
Waterford Urban, No. 1, Waterford Urban, No. 2,	Waterford,	62
Waterside Urban, „ Rural,	Londonderry,	68
Wells (*see* "Killenagh and Wells.")		
Westport, No. 1, „ No. 2,	Westport,	72
Wexford,	Wexford,	56
Whitechurch,	Cork,	58
Whitechurch,	Dungarvan,	62
Wicklow,	Rathdrum,	56
Williamstown,	Glennamaddy,	70
Woodford,	Loughrea,	70
Woodstown,	Waterford,	62
Y.		
Youghal,	Youghal,	59

Dublin Castle.

24*th July*, 1900.

Sir,

I have to acknowledge the receipt of your letter of the 23rd instant, forwarding, for submission to His Excellency the Lord Lieutenant, the Thirty-sixth Annual Report of Marriages, Births, and Deaths, Registered in Ireland during the Year 1899.

I am,

Sir,

Your obedient Servant,

J. B. DOUGHERTY.

The Registrar-General,

Charlemont House,

Rutland Square.

DUBLIN: Printed for Her Majesty's Stationery Office,
By ALEX. THOM & Co. (Ltd.), 87, 88, & 89, Abbey-st. Dublin.
The Queen's Printing Office.

WELLCOME
LIBRARY
INSTITUTE